

Legend
Road Register Hierarchy

- Private Road
- Rural Access
- Rural Arterial
- Rural Collector
- Rural Local Access
- Rural Sub Arterial
- Urban Access
- Urban Collector
- Urban Industrial Access
- Urban Industrial Collector
- Urban Laneway
- Urban Local Access
- Urban Major Collector


State Controlled Road

- State Controlled Road

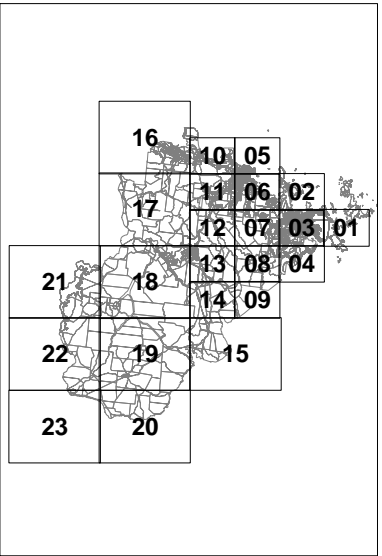
General Information

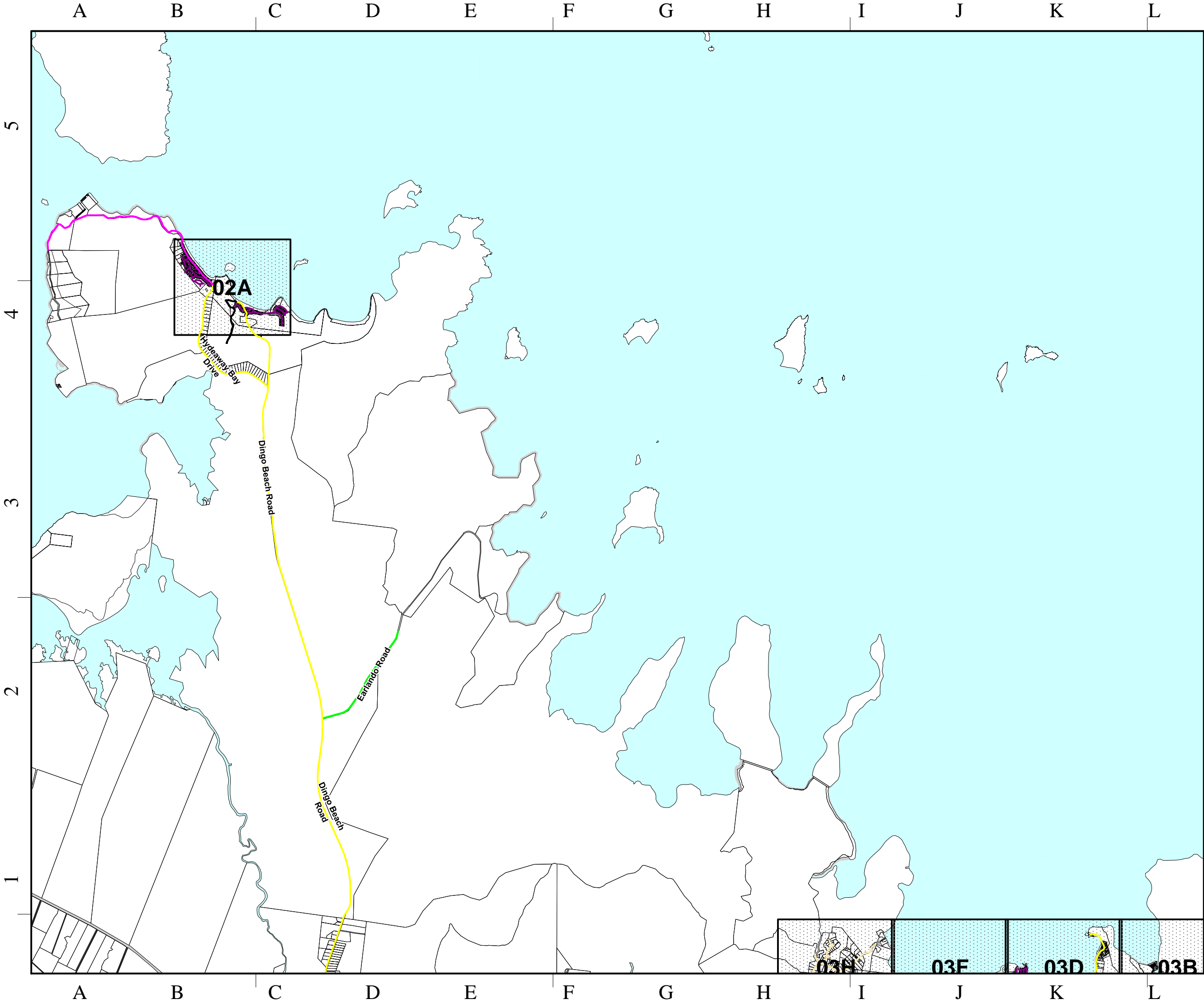
- DCDB Cadastral Boundary
- Road Reserve
- Waterbody

This data set is an extract from Queensland's digital cadastral Database. Use of this data set may be approved with the written permission of the Director General, Department of Natural Resources Energy and Mines, 2022. No Liability accepted for any loss or damage that may arise from the use of or reliance of this data



Approx scale @ A3: 1: 10 000





Legend

Road Register Hierarchy

- Private Road
- Rural Access
- Rural Arterial
- Rural Collector
- Rural Local Access
- Rural Sub Arterial
- Urban Access
- Urban Collector
- Urban Industrial Access
- Urban Industrial Collector
- Urban Laneway
- Urban Local Access
- Urban Major Collector


State Controlled Road

- State Controlled Road

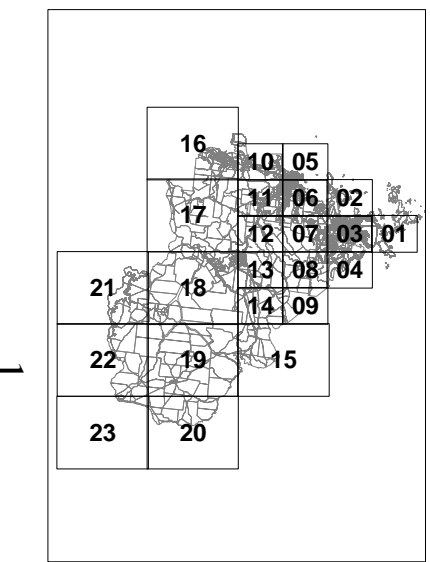
General Information

- DCDB Cadastral Boundary
- Road Reserve
- Waterbody

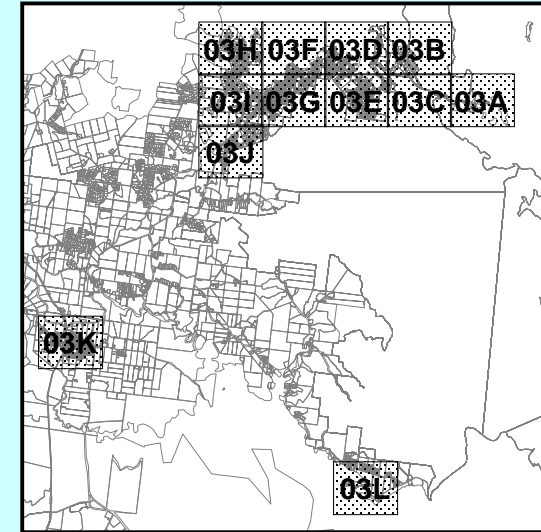
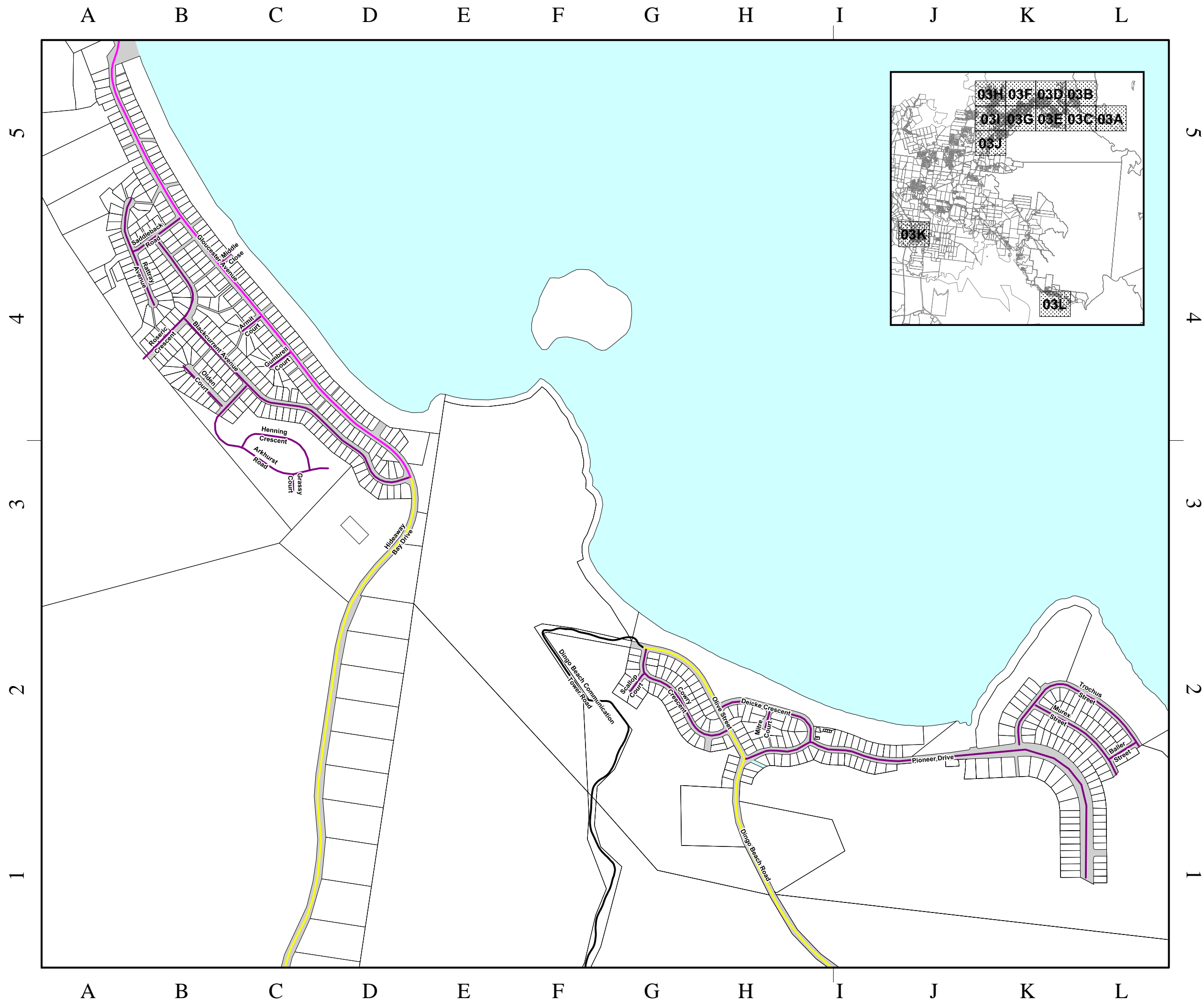
This data set is an extract from Queensland's digital cadastral Database. Use of this data set may be approved with the written permission of the Director General, Department of Natural Resources Energy and Mines, 2022. No Liability accepted for any loss or damage that may arise from the use of or reliance of this data



Approx scale @ A3: 1: 10 000



Adopted by Council: 24 June 2022
Council minute no: 2022/06/24.23
Document maintained by: Infrastructure Services
Implementation date: 24 June 2022
Version no: 6



- Legend**
Road Register Hierarchy
- Private Road
 - Rural Access
 - Rural Arterial
 - Rural Collector
 - Rural Local Access
 - Rural Sub Arterial
 - Urban Access
 - Urban Collector
 - Urban Industrial Access
 - Urban Industrial Collector
 - Urban Laneway
 - Urban Local Access
 - Urban Major Collector

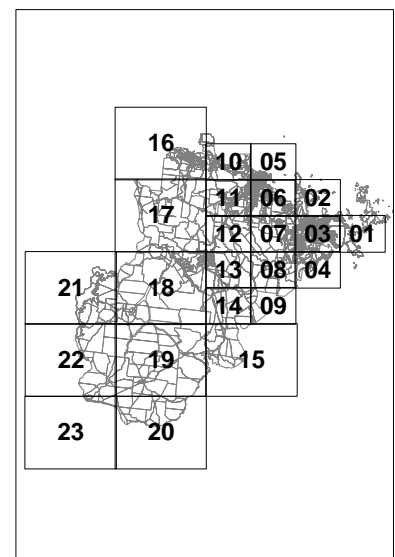
- State Controlled Road**
- State Controlled Road

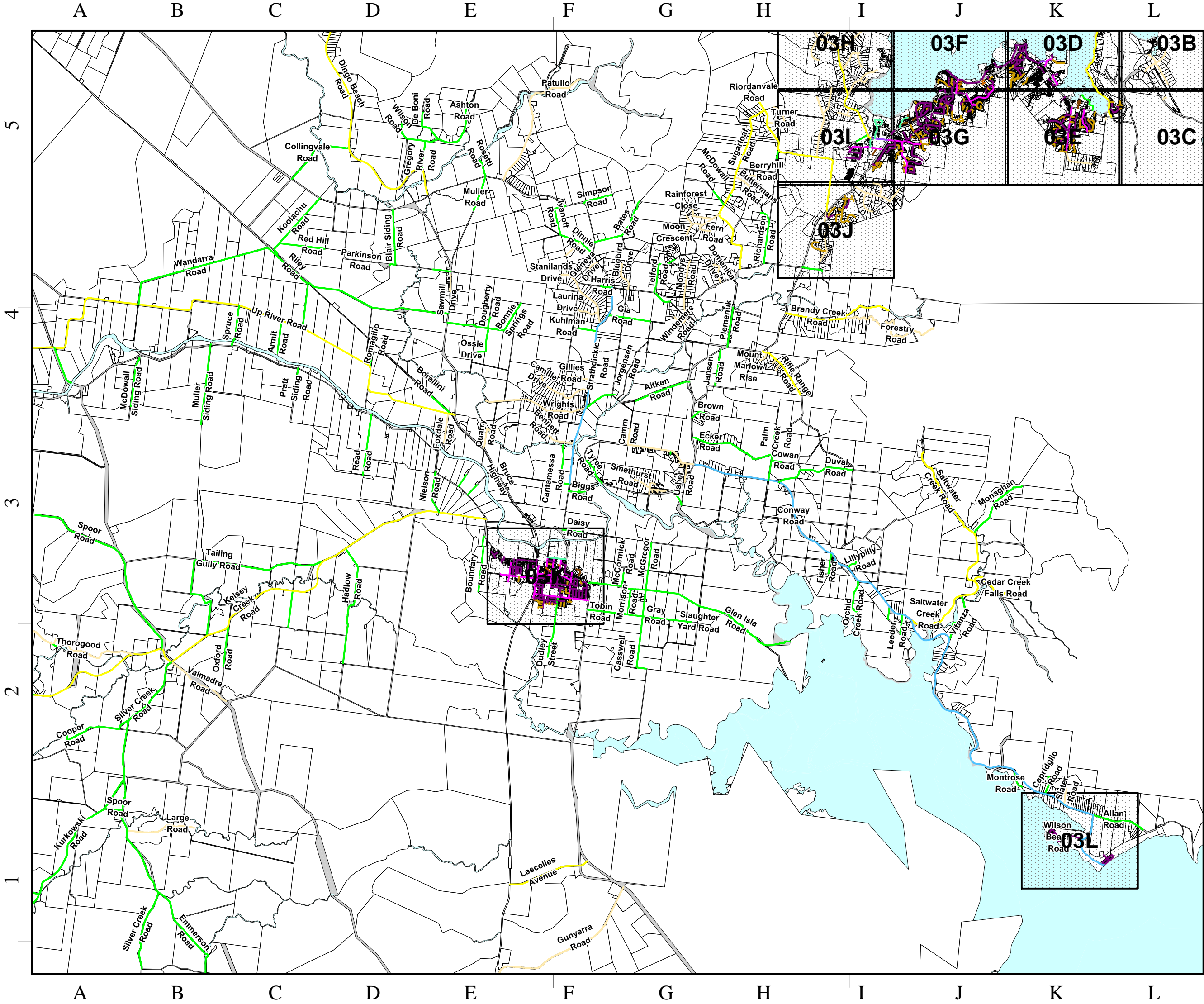
- General Information**
- DCDB Cadastral Boundary
 - Road Reserve
 - Waterbody

This data set is an extract from Queensland's digital cadastral Database. Use of this data set may be approved with the written permission of the Director General, Department of Natural Resources Energy and Mines, 2022. No Liability accepted for any loss or damage that may arise from the use of or reliance on this data



Approx scale @ A3: 1: 10 000





WRC Road Register

Adopted by Council: 24 June 2022
Council minute no: 2022/06/24.23
Document maintained by: Infrastructure Services
Implementation date: 24 June 2022
Version no: 6

Legend

Road Register Hierarchy

- Private Road
- Rural Access
- Rural Arterial
- Rural Collector
- Rural Local Access
- Rural Sub Arterial
- Urban Access
- Urban Collector
- Urban Industrial Access
- Urban Industrial Collector
- Urban Laneway
- Urban Local Access
- Urban Major Collector

State Controlled Road

- State Controlled Road

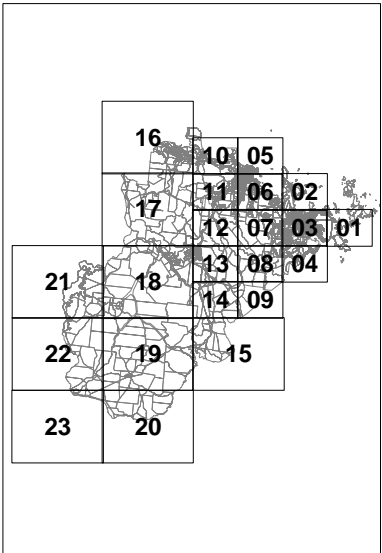
General Information

- DCDB Cadastral Boundary
- Road Reserve
- Waterbody

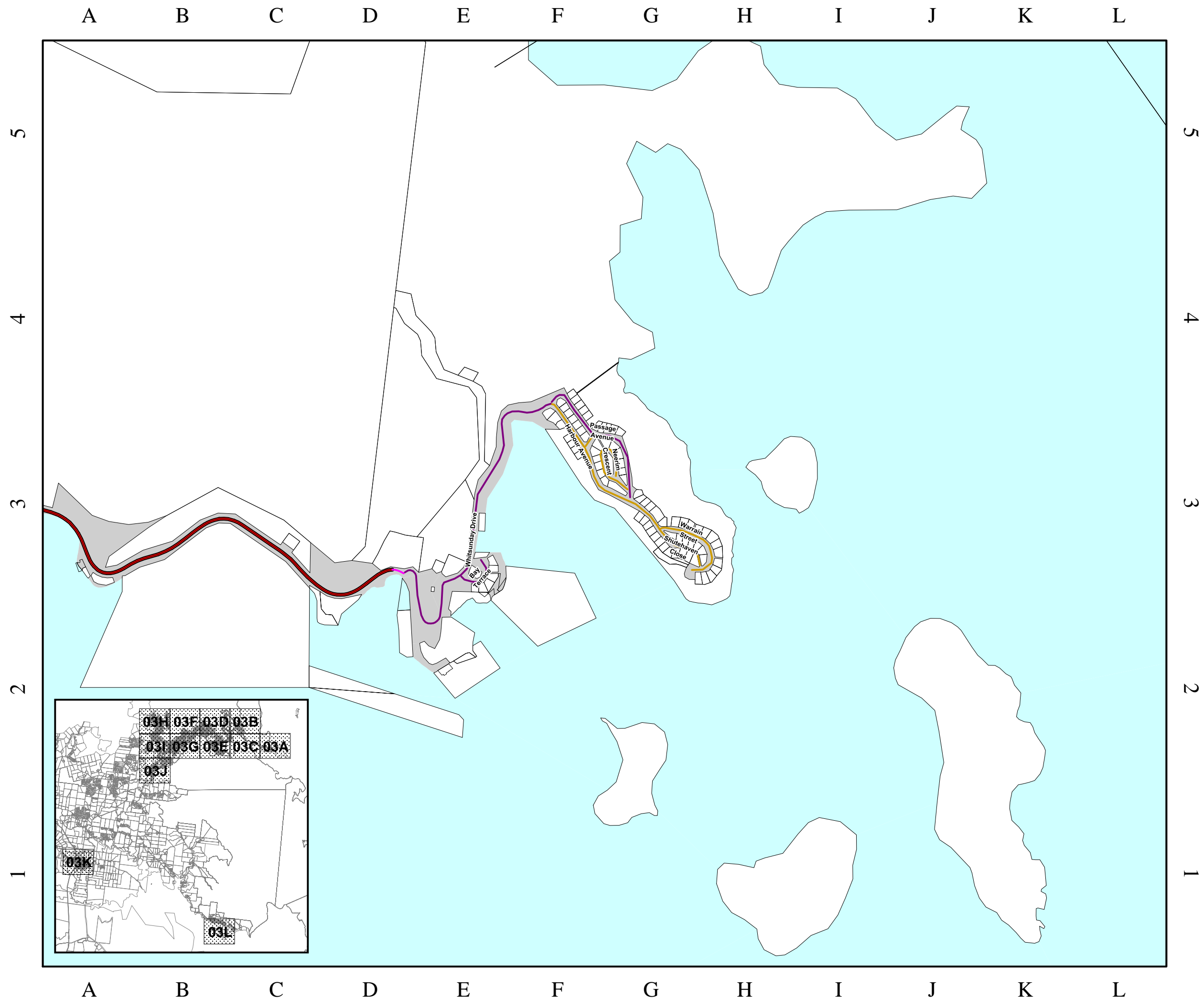
This data set is an extract from Queensland's digital cadastral Database. Use of this data set may be approved with the written permission of the Director General, Department of Natural Resources Energy and Mines, 2022. No Liability accepted for any loss or damage that may arise from the use of or reliance on this data



Approx scale @ A3: 1: 10 000



Road Register RR: 03



Legend
Road Register Hierarchy

- Private Road
- Rural Access
- Rural Arterial
- Rural Collector
- Rural Local Access
- Rural Sub Arterial
- Urban Access
- Urban Collector
- Urban Industrial Access
- Urban Industrial Collector
- Urban Laneway
- Urban Local Access
- Urban Major Collector

State Controlled Road

- State Controlled Road

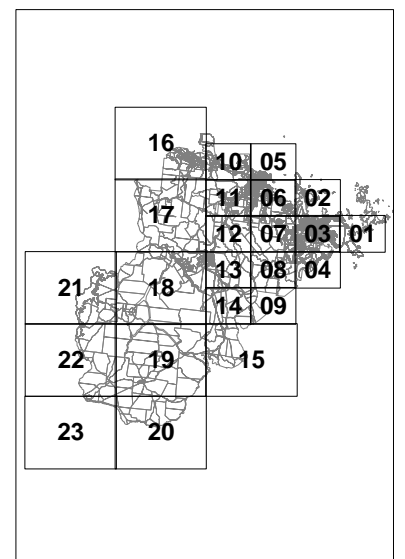
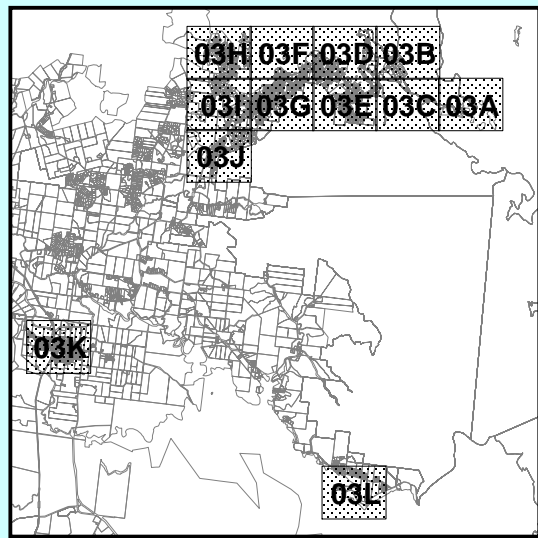
General Information

- DCDB Cadastral Boundary
- Road Reserve
- Waterbody

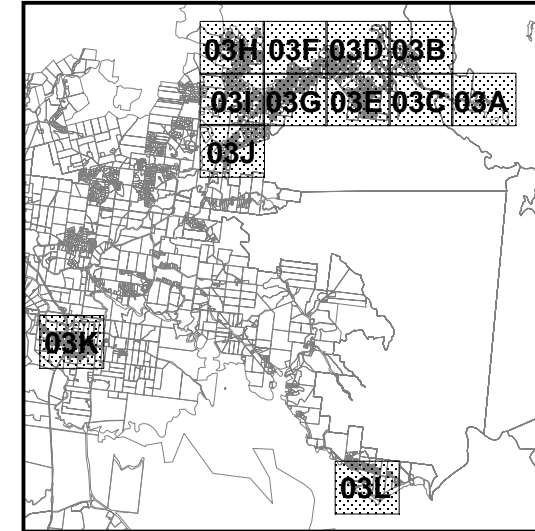
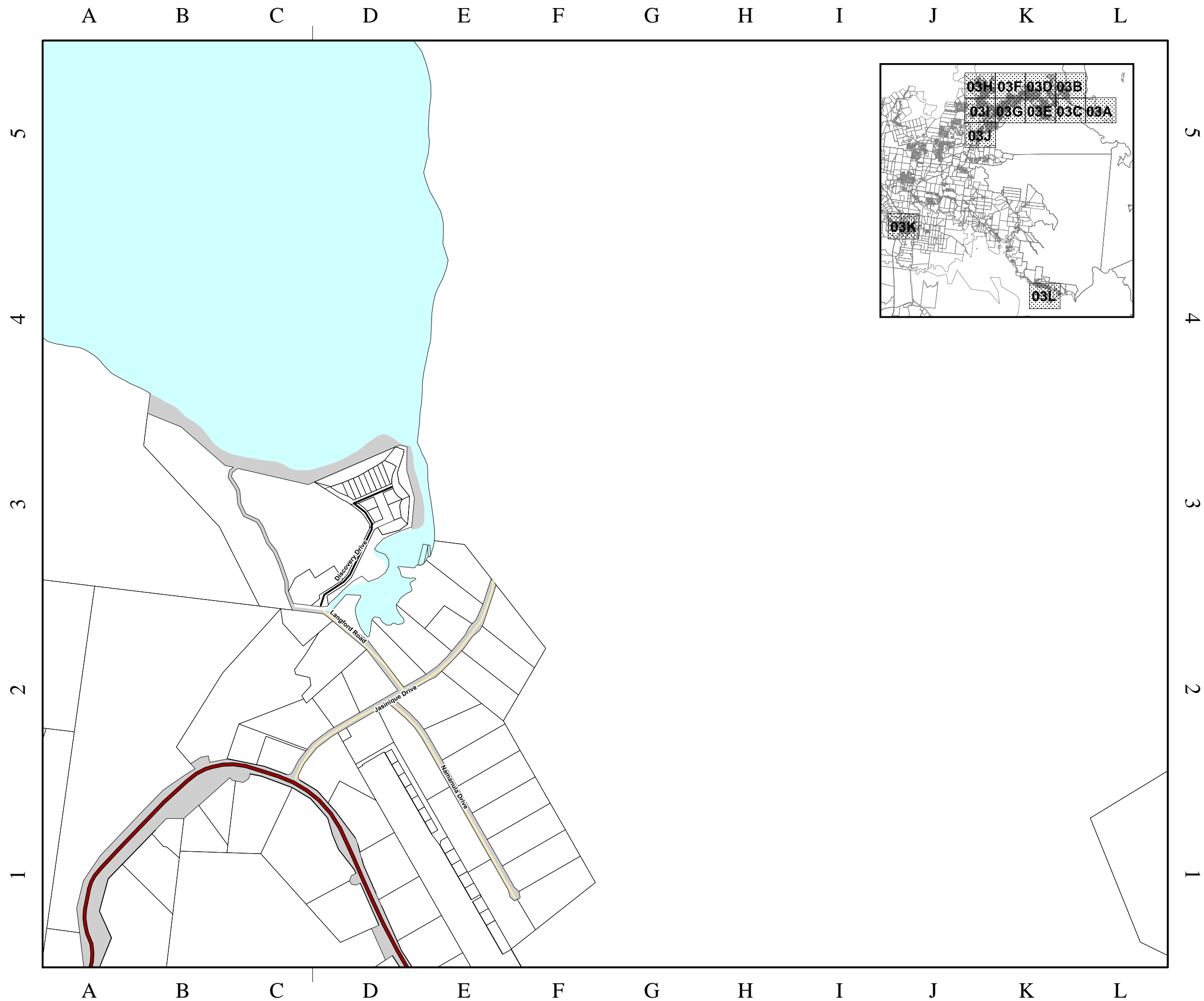
This data set is an extract from Queensland's digital cadastral Database. Use of this data set may be approved with the written permission of the Director General, Department of Natural Resources Energy and Mines, 2022. No Liability accepted for any loss or damage that may arise from the use of or reliance of this data



Approx scale @ A3: 1: 10 000



Adopted by Council: 24 June 2022
Council minute no: 2022/06/24.23
Document maintained by: Infrastructure Services
Implementation date: 24 June 2022
Version no: 6



Legend
Road Register Hierarchy

- Private Road
- Rural Access
- Rural Arterial
- Rural Collector
- Rural Local Access
- Rural Sub Arterial
- Urban Access
- Urban Collector
- Urban Industrial Access
- Urban Industrial Collector
- Urban Laneway
- Urban Local Access
- Urban Major Collector

State Controlled Road

- State Controlled Road

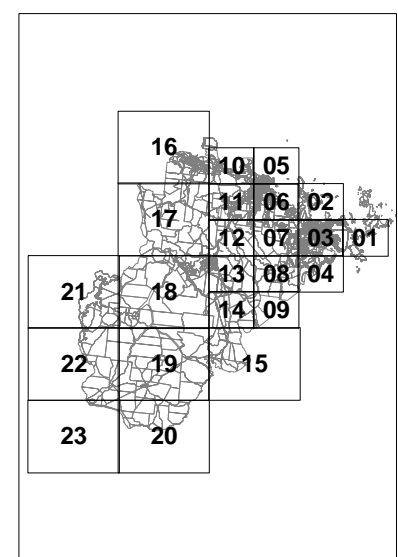
General Information

- DCDB Cadastral Boundary
- Road Reserve
- Waterbody

This data set is an extract from Queensland's digital cadastral Database. Use of this data set may be approved with the written permission of the Director General, Department of Natural Resources Energy and Mines, 2022. No Liability accepted for any loss or damage that may arise from the use of or reliance of this data

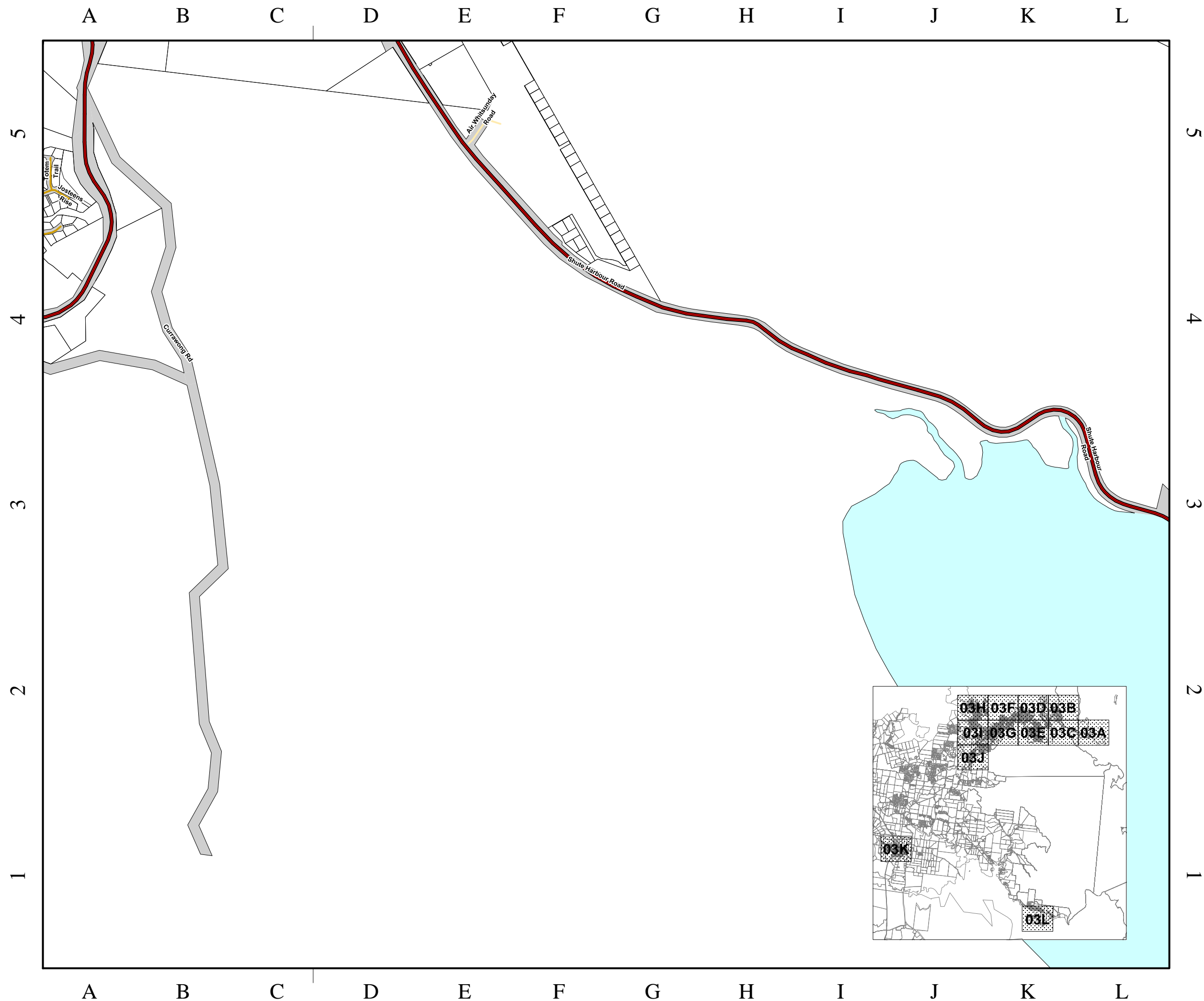


Approx scale @ A3: 1: 10 000



Road Register RR: 03B

Adopted by Council: 24 June 2022
Council minute no: 2022/06/24.23
Document maintained by: Infrastructure Services
Implementation date: 24 June 2022
Version no: 6



- Legend**
Road Register Hierarchy
- Private Road
 - Rural Access
 - Rural Arterial
 - Rural Collector
 - Rural Local Access
 - Rural Sub Arterial
 - Urban Access
 - Urban Collector
 - Urban Industrial Access
 - Urban Industrial Collector
 - Urban Laneway
 - Urban Local Access
 - Urban Major Collector

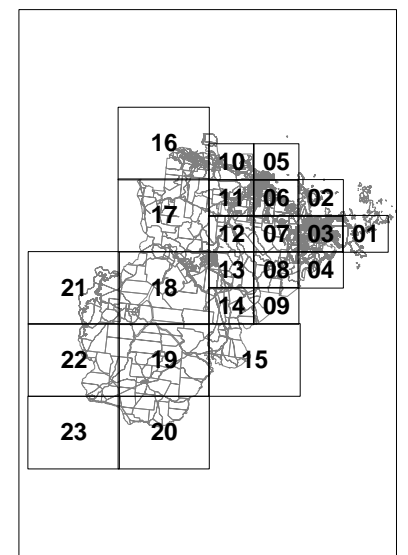
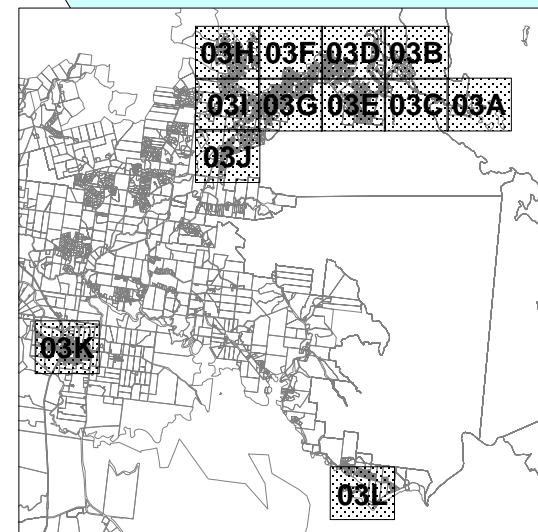
State Controlled Road
State Controlled Road

- General Information**
- DCDB Cadastral Boundary
 - Road Reserve
 - Waterbody

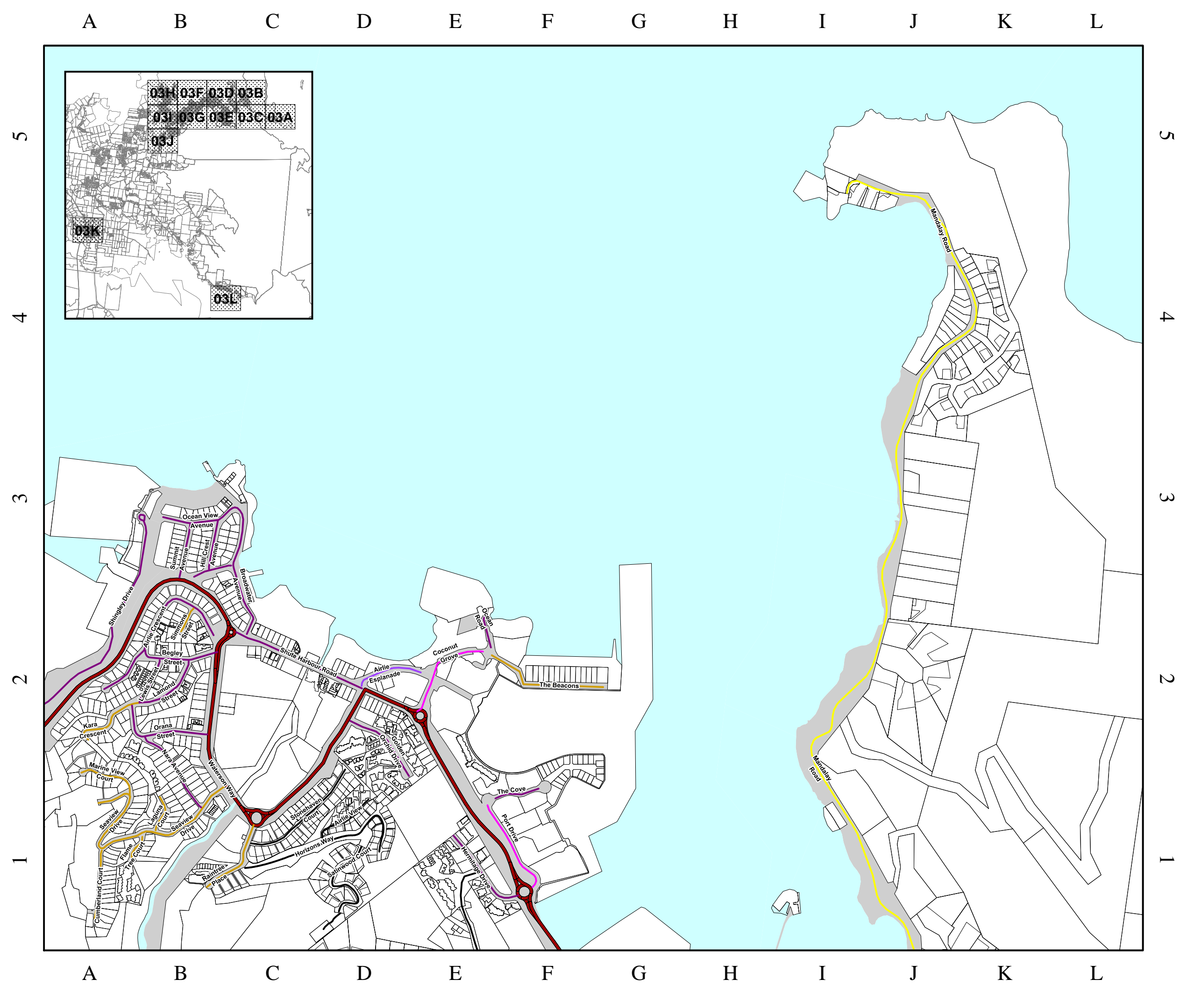
This data set is an extract from Queensland's digital cadastral Database. Use of this data set may be approved with the written permission of the Director General, Department of Natural Resources Energy and Mines, 2022. No Liability accepted for any loss or damage that may arise from the use of or reliance of this data



Approx scale @ A3: 1: 10 000



Adopted by Council: 24 June 2022
Council minute no: 2022/06/24.23
Document maintained by: Infrastructure Services
Implementation date: 24 June 2022
Version no: 6



Legend

Road Register Hierarchy

- Private Road
- Rural Access
- Rural Arterial
- Rural Collector
- Rural Local Access
- Rural Sub Arterial
- Urban Access
- Urban Collector
- Urban Industrial Access
- Urban Industrial Collector
- Urban Laneway
- Urban Local Access
- Urban Major Collector

State Controlled Road

- State Controlled Road

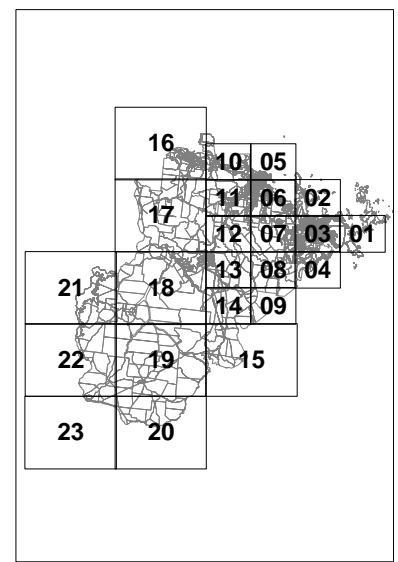
General Information

- DCDB Cadastral Boundary
- Road Reserve
- Waterbody

This data set is an extract from Queensland's digital cadastral Database. Use of this data set may be approved with the written permission of the Director General, Department of Natural Resources Energy and Mines, 2022. No Liability accepted for any loss or damage that may arise from the use of or reliance on this data



Approx scale @ A3: 1: 10 000



Adopted by Council: 24 June 2022
Council minute no: 2022/06/24.23
Document maintained by: Infrastructure Services
Implementation date: 24 June 2022
Version no: 6

Legend
Road Register Hierarchy

- Private Road
- Rural Access
- Rural Arterial
- Rural Collector
- Rural Local Access
- Rural Sub Arterial
- Urban Access
- Urban Collector
- Urban Industrial Access
- Urban Industrial Collector
- Urban Laneway
- Urban Local Access
- Urban Major Collector

State Controlled Road

- State Controlled Road

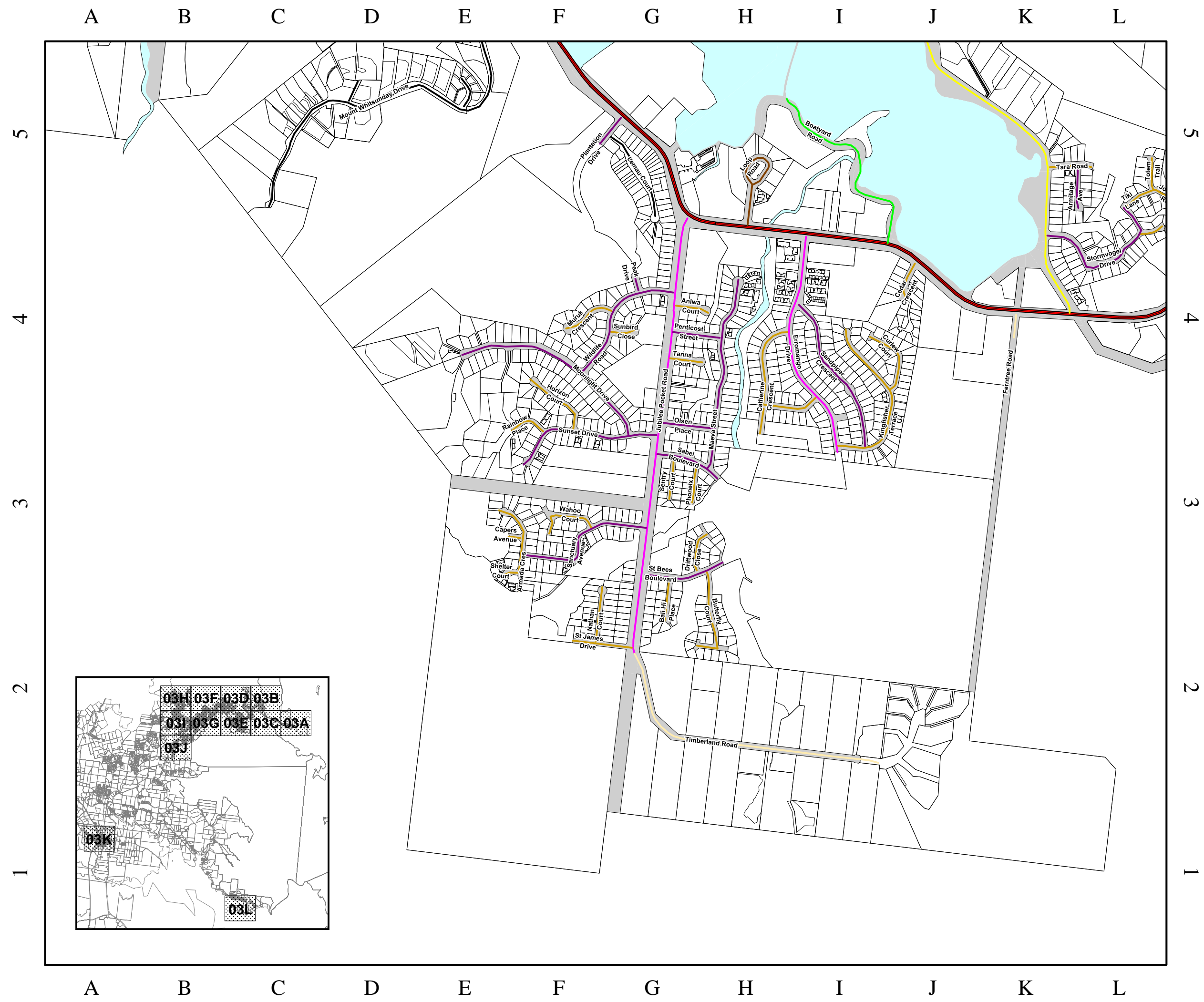
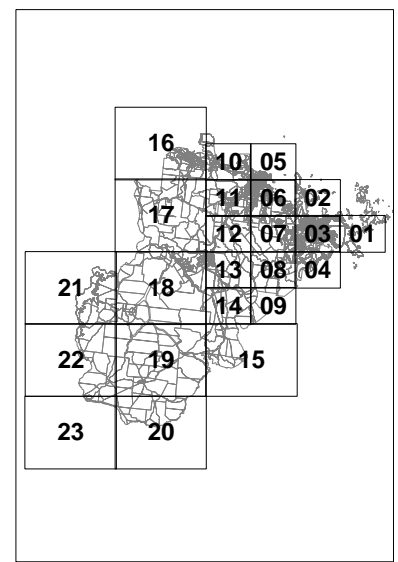
General Information

- DCDB Cadastral Boundary
- Road Reserve
- Waterbody

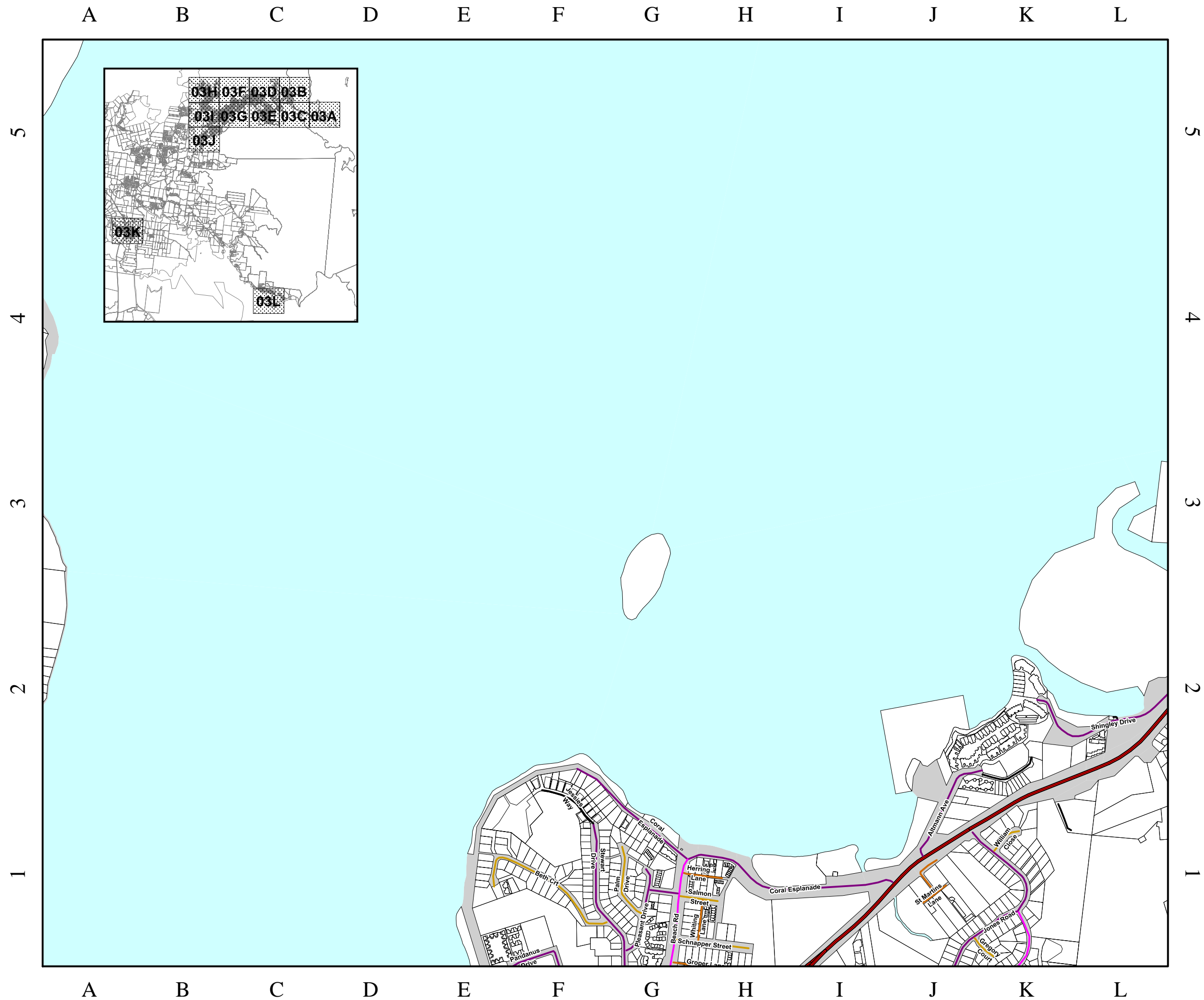
This data set is an extract from Queensland's digital cadastral Database. Use of this data set may be approved with the written permission of the Director General, Department of Natural Resources Energy and Mines, 2022. No Liability accepted for any loss or damage that may arise from the use of or reliance on this data



Approx scale @ A3: 1: 10 000



Adopted by Council: 24 June 2022
Council minute no: 2022/06/24.23
Document maintained by: Infrastructure Services
Implementation date: 24 June 2022
Version no: 6



- Legend**
Road Register Hierarchy
- Private Road
 - Rural Access
 - Rural Arterial
 - Rural Collector
 - Rural Local Access
 - Rural Sub Arterial
 - Urban Access
 - Urban Collector
 - Urban Industrial Access
 - Urban Industrial Collector
 - Urban Laneway
 - Urban Local Access
 - Urban Major Collector

State Controlled Road

- State Controlled Road

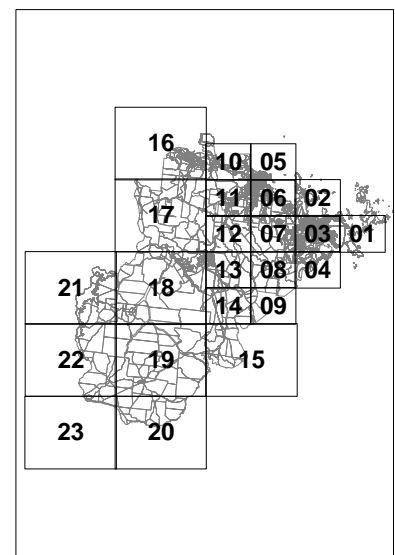
General Information

- DCDB Cadastral Boundary
- Road Reserve
- Waterbody

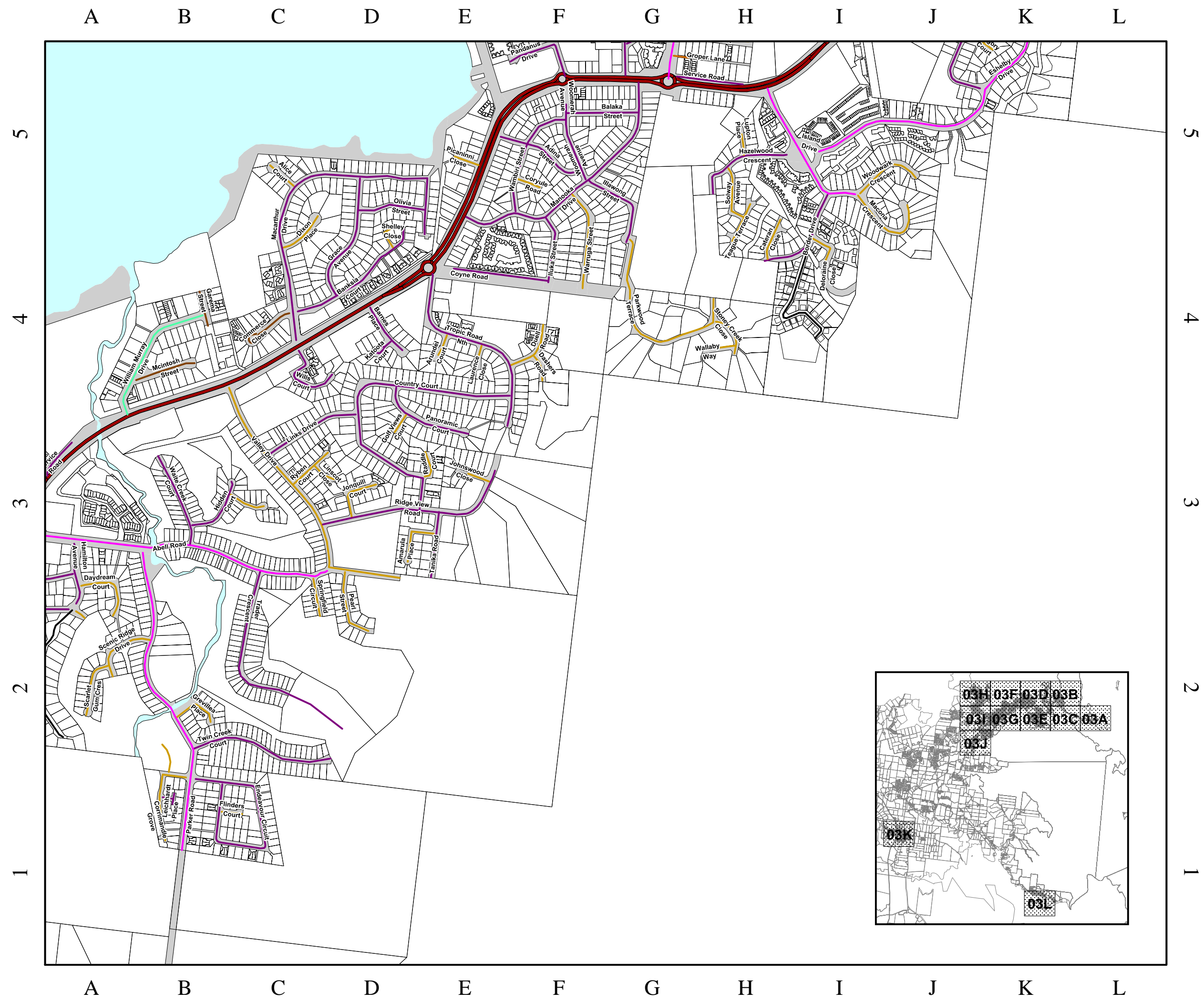
This data set is an extract from Queensland's digital cadastral Database. Use of this data set may be approved with the written permission of the Director General, Department of Natural Resources Energy and Mines, 2022. No Liability accepted for any loss or damage that may arise from the use of or reliance on this data



Approx scale @ A3: 1: 10 000



Road Register RR: 03F



Legend
Road Register Hierarchy

- Private Road
- Rural Access
- Rural Arterial
- Rural Collector
- Rural Local Access
- Rural Sub Arterial
- Urban Access
- Urban Collector
- Urban Industrial Access
- Urban Industrial Collector
- Urban Laneway
- Urban Local Access
- Urban Major Collector

State Controlled Road

- State Controlled Road

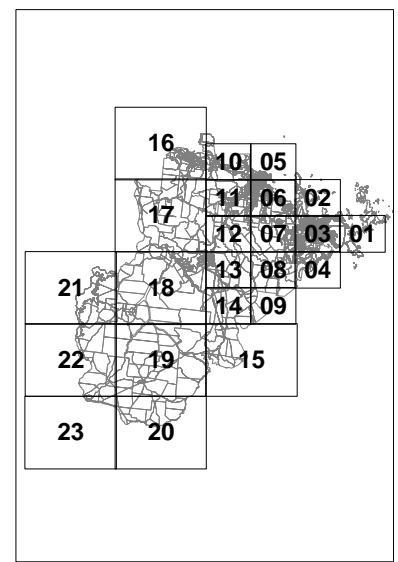
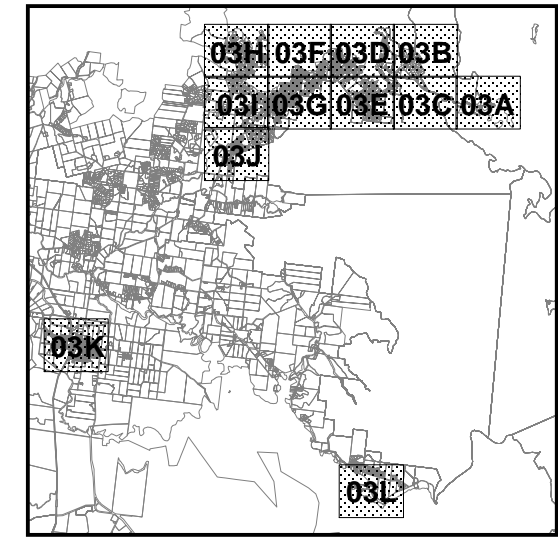
General Information

- DCDB Cadastral Boundary
- Road Reserve
- Waterbody

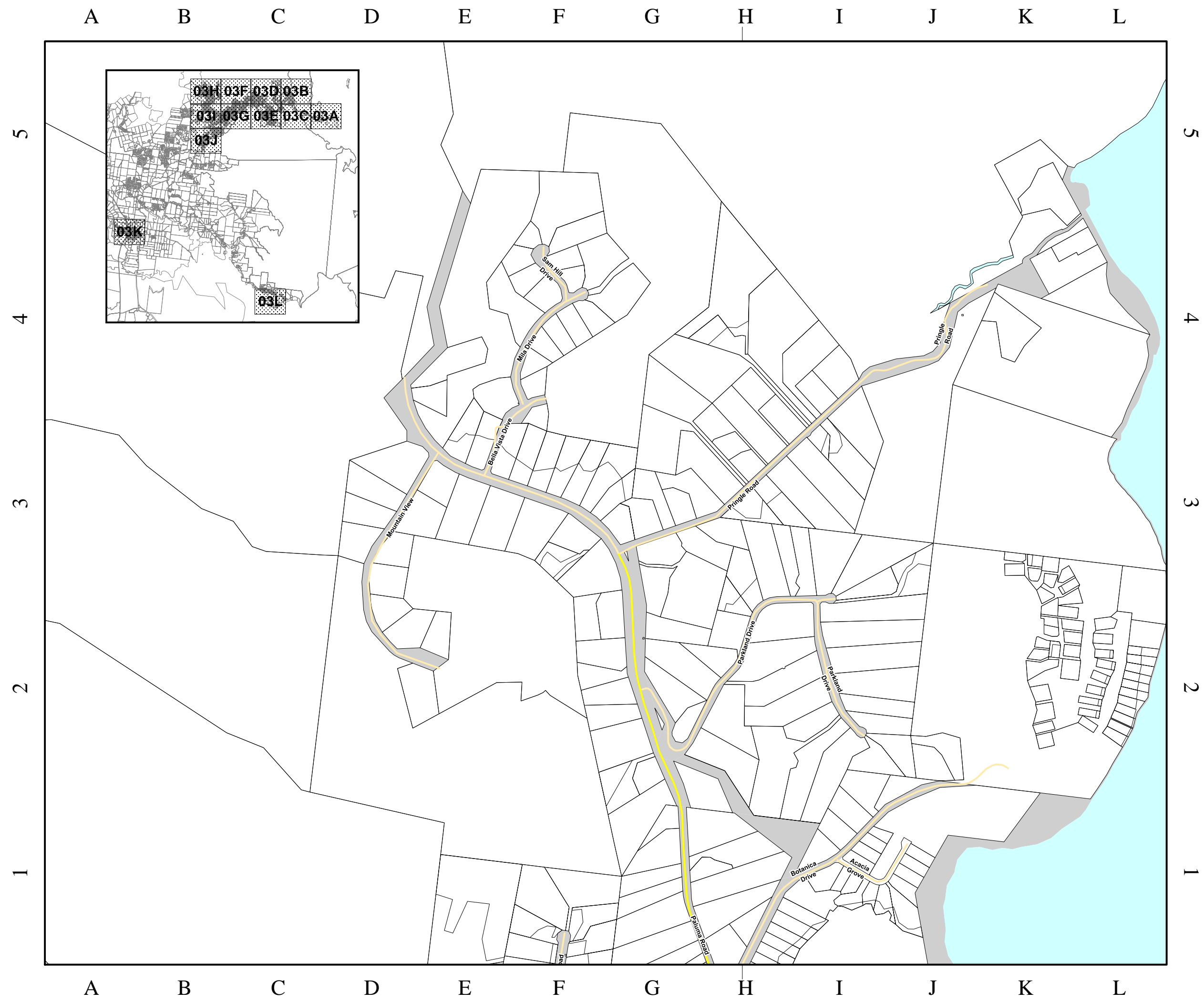
This data set is an extract from Queensland's digital cadastral Database. Use of this data set may be approved with the written permission of the Director General, Department of Natural Resources Energy and Mines, 2022. No Liability accepted for any loss or damage that may arise from the use of or reliance on this data



Approx scale @ A3: 1: 10 000



Adopted by Council: 24 June 2022
Council minute no: 2022/06/24.23
Document maintained by: Infrastructure Services
Implementation date: 24 June 2022
Version no: 6



Legend

Road Register Hierarchy

- Private Road
- Rural Access
- Rural Arterial
- Rural Collector
- Rural Local Access
- Rural Sub Arterial
- Urban Access
- Urban Collector
- Urban Industrial Access
- Urban Industrial Collector
- Urban Laneway
- Urban Local Access
- Urban Major Collector

State Controlled Road

- State Controlled Road

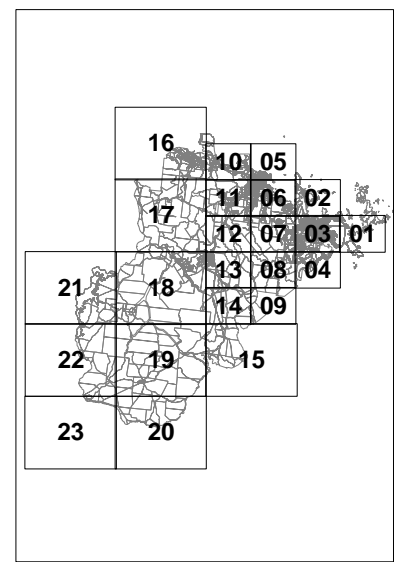
General Information

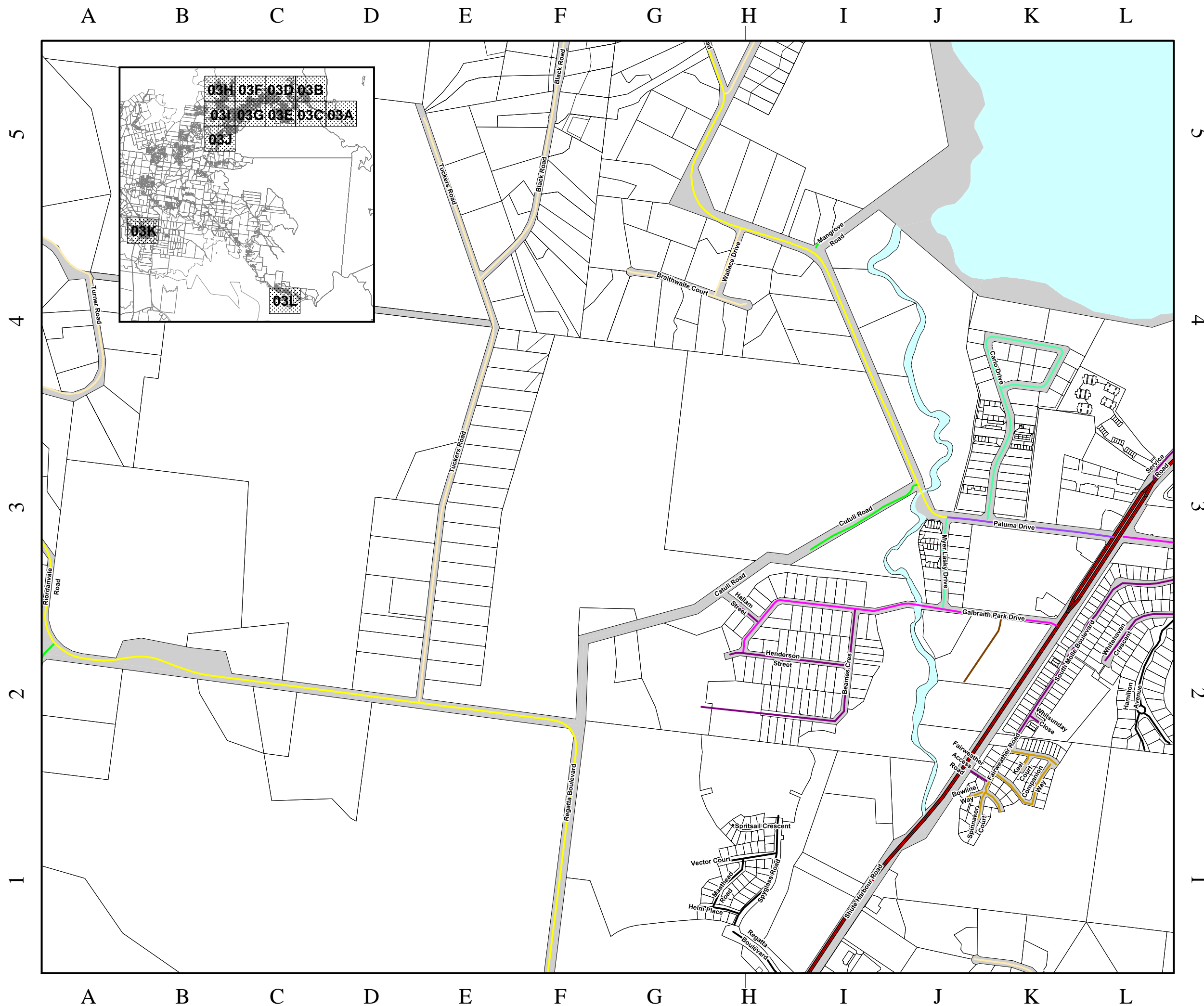
- DCDB Cadastral Boundary
- Road Reserve
- Waterbody

This data set is an extract from Queensland's digital cadastral Database. Use of this data set may be approved with the written permission of the Director General, Department of Natural Resources Energy and Mines, 2022. No Liability accepted for any loss or damage that may arise from the use of or reliance on this data



Approx scale @ A3: 1: 10 000





- Legend**
Road Register Hierarchy
- Private Road
 - Rural Access
 - Rural Arterial
 - Rural Collector
 - Rural Local Access
 - Rural Sub Arterial
 - Urban Access
 - Urban Collector
 - Urban Industrial Access
 - Urban Industrial Collector
 - Urban Laneway
 - Urban Local Access
 - Urban Major Collector

State Controlled Road
State Controlled Road

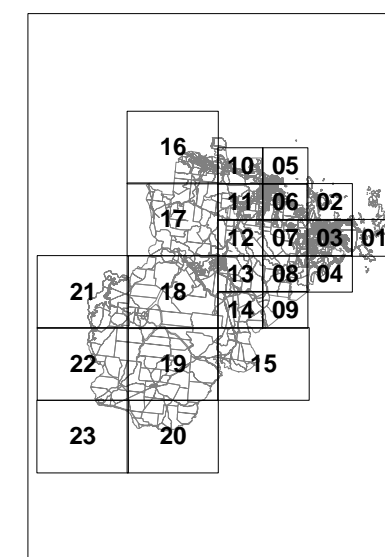
General Information

- DCDB Cadastral Boundary
- Road Reserve
- Waterbody

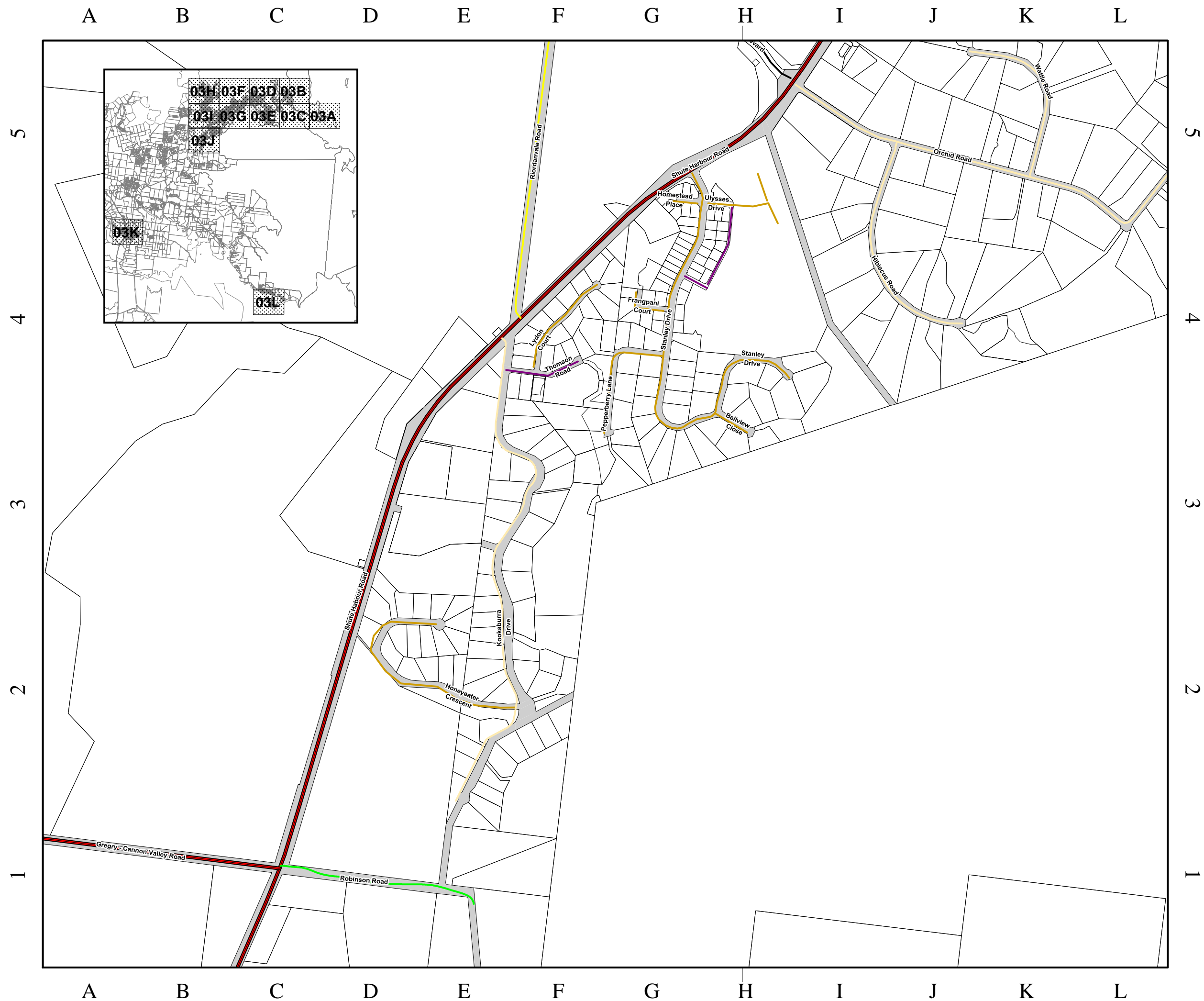
This data set is an extract from Queensland's digital cadastral Database. Use of this data set may be approved with the written permission of the Director General, Department of Natural Resources Energy and Mines, 2022. No Liability accepted for any loss or damage that may arise from the use of or reliance on this data



Approx scale @ A3: 1: 10 000



Adopted by Council: 24 June 2022
Council minute no: 2022/06/24.23
Document maintained by: Infrastructure Services
Implementation date: 24 June 2022
Version no: 6



- Legend**
Road Register Hierarchy
- Private Road
 - Rural Access
 - Rural Arterial
 - Rural Collector
 - Rural Local Access
 - Rural Sub Arterial
 - Urban Access
 - Urban Collector
 - Urban Industrial Access
 - Urban Industrial Collector
 - Urban Laneway
 - Urban Local Access
 - Urban Major Collector

State Controlled Road
State Controlled Road

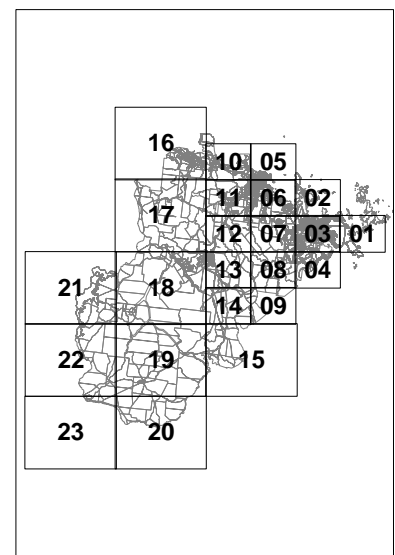
General Information

- DCDB Cadastral Boundary
- Road Reserve
- Waterbody

This data set is an extract from Queensland's digital cadastral Database. Use of this data set may be approved with the written permission of the Director General, Department of Natural Resources Energy and Mines, 2022. No Liability accepted for any loss or damage that may arise from the use of or reliance on this data



Approx scale @ A3: 1: 10 000



Road Register RR: 03J

Adopted by Council: 24 June 2022
Council minute no: 2022/06/24.23
Document maintained by: Infrastructure Services
Implementation date: 24 June 2022
Version no: 6

Legend
Road Register Hierarchy

- Private Road
- Rural Access
- Rural Arterial
- Rural Collector
- Rural Local Access
- Rural Sub Arterial
- Urban Access
- Urban Collector
- Urban Industrial Access
- Urban Industrial Collector
- Urban Laneway
- Urban Local Access
- Urban Major Collector

State Controlled Road

- State Controlled Road

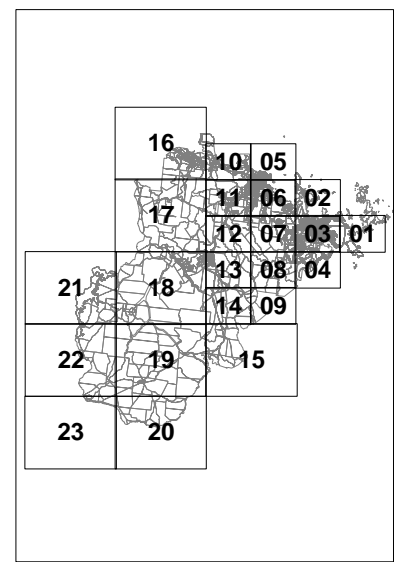
General Information

- DCDB Cadastral Boundary
- Road Reserve
- Waterbody

This data set is an extract from Queensland's digital cadastral Database. Use of this data set may be approved with the written permission of the Director General, Department of Natural Resources Energy and Mines, 2022. No Liability accepted for any loss or damage that may arise from the use of or reliance on this data



Approx scale @ A3: 1: 10 000



Adopted by Council: 24 June 2022
Council minute no: 2022/06/24.23
Document maintained by: Infrastructure Services
Implementation date: 24 June 2022
Version no: 6

- Legend**
Road Register Hierarchy
- Private Road
 - Rural Access
 - Rural Arterial
 - Rural Collector
 - Rural Local Access
 - Rural Sub Arterial
 - Urban Access
 - Urban Collector
 - Urban Industrial Access
 - Urban Industrial Collector
 - Urban Laneway
 - Urban Local Access
 - Urban Major Collector

State Controlled Road
State Controlled Road

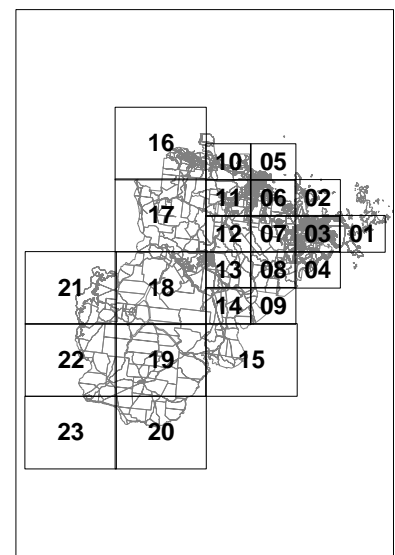
General Information

- DCDB Cadastral Boundary
- Road Reserve
- Waterbody

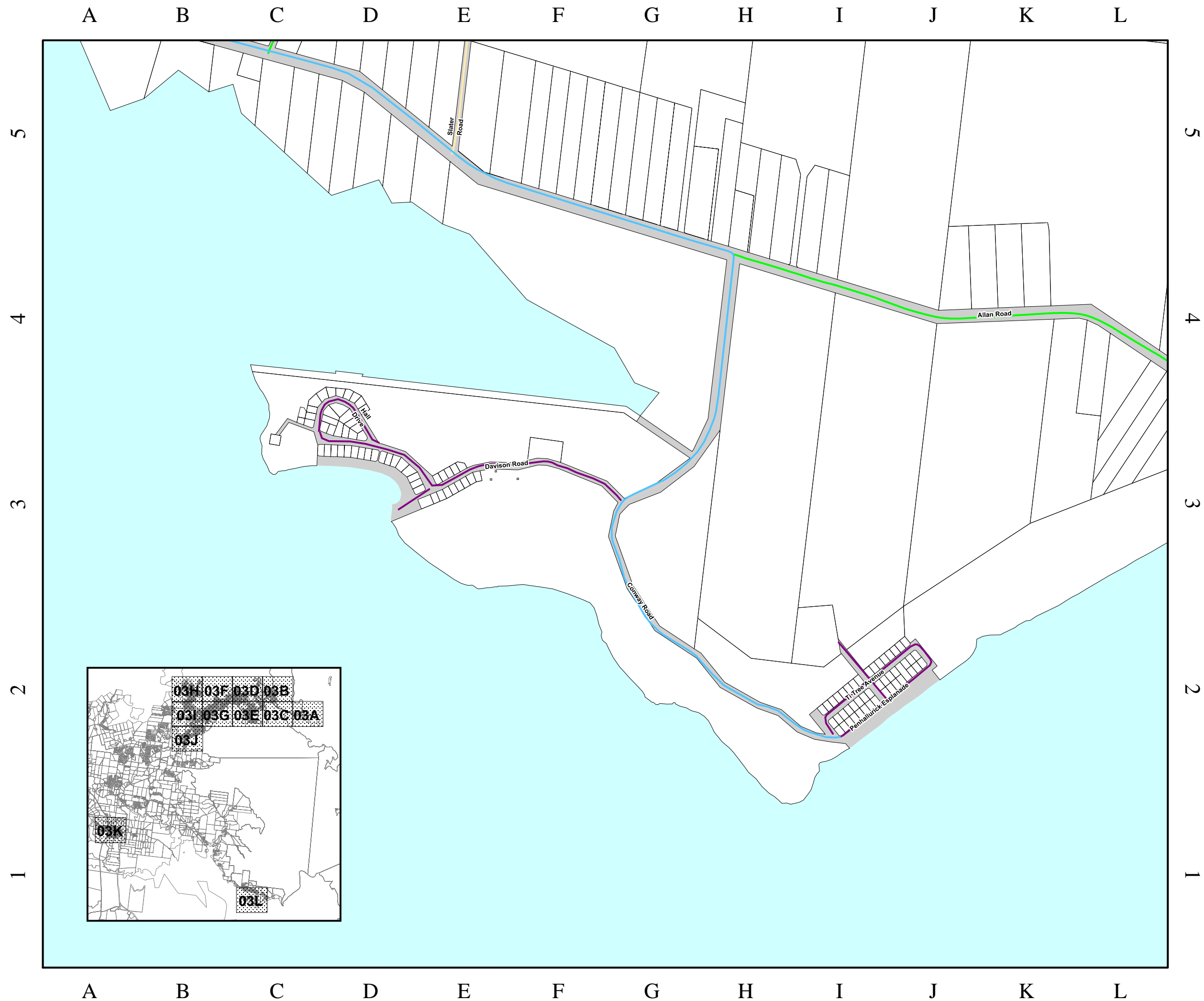
This data set is an extract from Queensland's digital cadastral Database. Use of this data set may be approved with the written permission of the Director General, Department of Natural Resources Energy and Mines, 2022. No Liability accepted for any loss or damage that may arise from the use of or reliance on this data

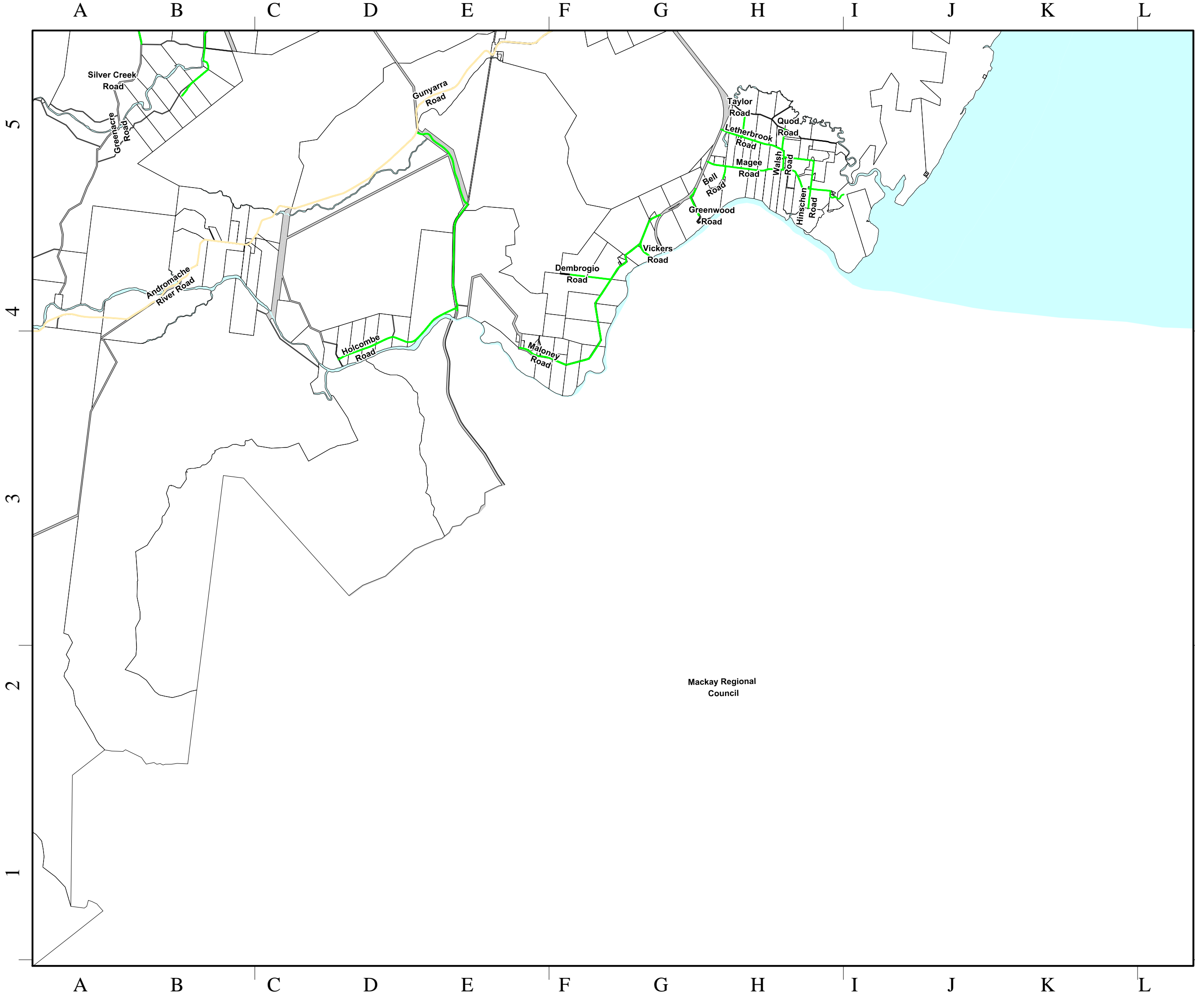


Approx scale @ A3: 1: 10 000



Road Register RR: 03L





WRC Road Register

Adopted by Council: 24 June 2022
Council minute no: 2022/06/24.23
Document maintained by: Infrastructure Services
Implementation date: 24 June 2022
Version no: 6

Legend

Road Register Hierarchy

- Private Road
- Rural Access
- Rural Arterial
- Rural Collector
- Rural Local Access
- Rural Sub Arterial
- Urban Access
- Urban Collector
- Urban Industrial Access
- Urban Industrial Collector
- Urban Laneway
- Urban Local Access
- Urban Major Collector

State Controlled Road

- State Controlled Road

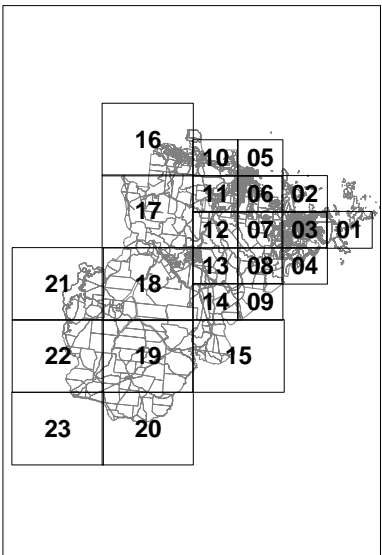
General Information

- DCDB Cadastral Boundary
- Road Reserve
- Waterbody

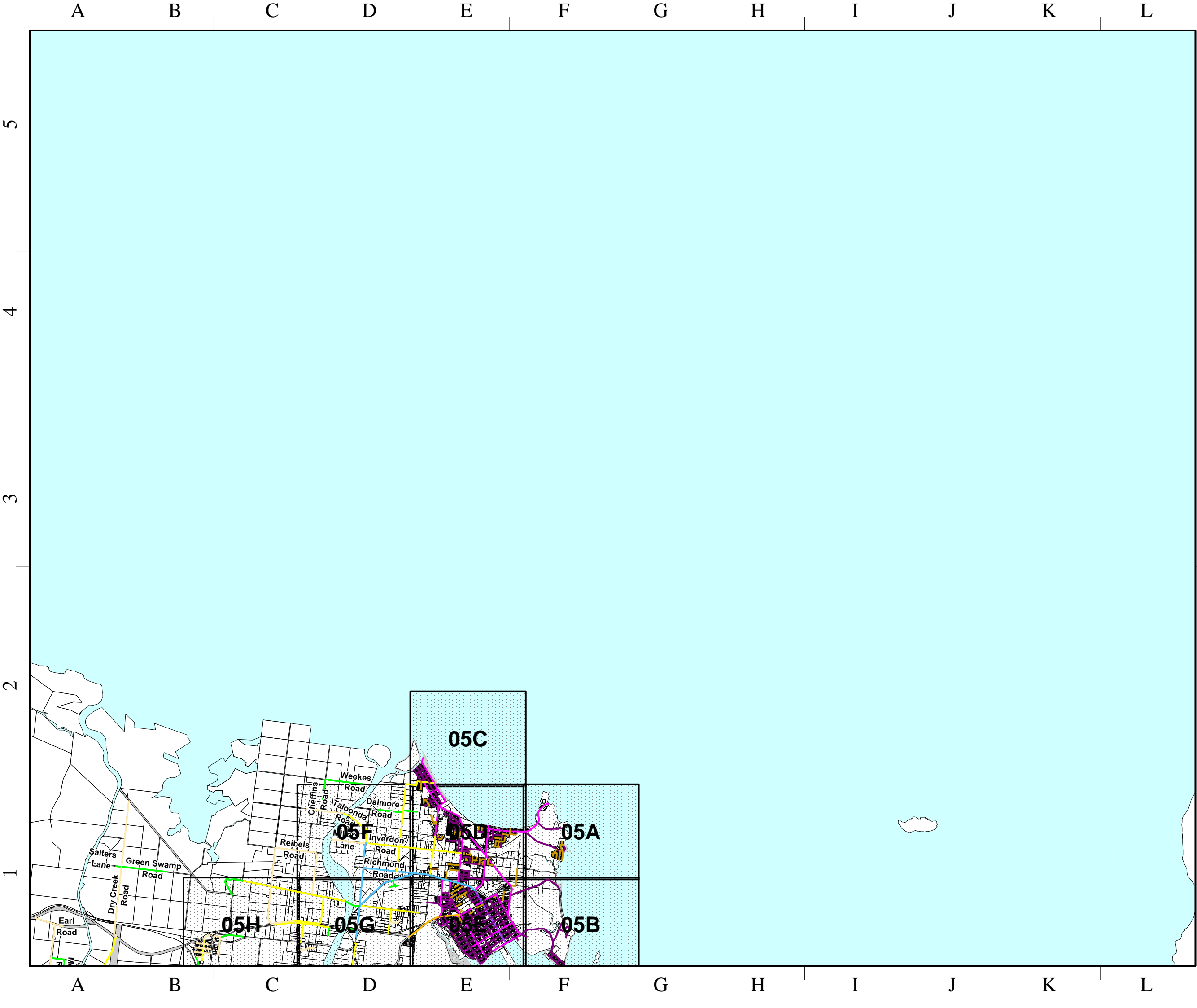
This data set is an extract from Queensland's digital cadastral Database. Use of this data set may be approved with the written permission of the Director General, Department of Natural Resources Energy and Mines, 2022. No Liability accepted for any loss or damage that may arise from the use of or reliance of this data



Approx scale @ A3: 1: 10 000



Road Register RR: 04



Legend
Road Register Hierarchy

- Private Road
- Rural Access
- Rural Arterial
- Rural Collector
- Rural Local Access
- Rural Sub Arterial
- Urban Access
- Urban Collector
- Urban Industrial Access
- Urban Industrial Collector
- Urban Laneway
- Urban Local Access
- Urban Major Collector

State Controlled Road

- State Controlled Road

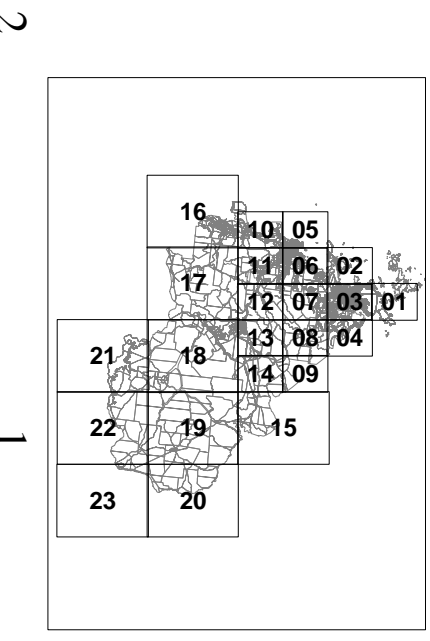
General Information

- DCDB Cadastral Boundary
- Road Reserve
- Waterbody

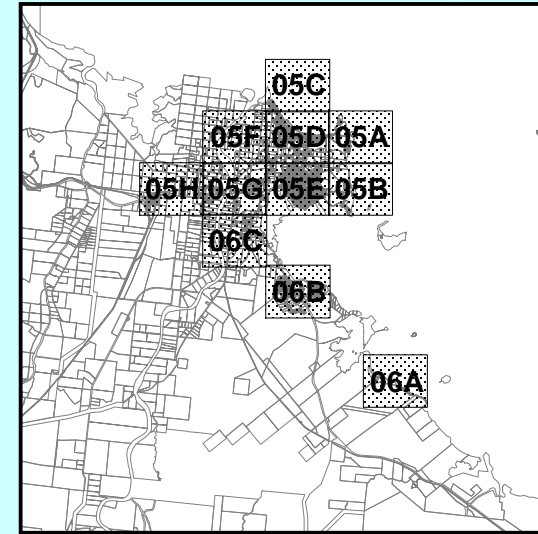
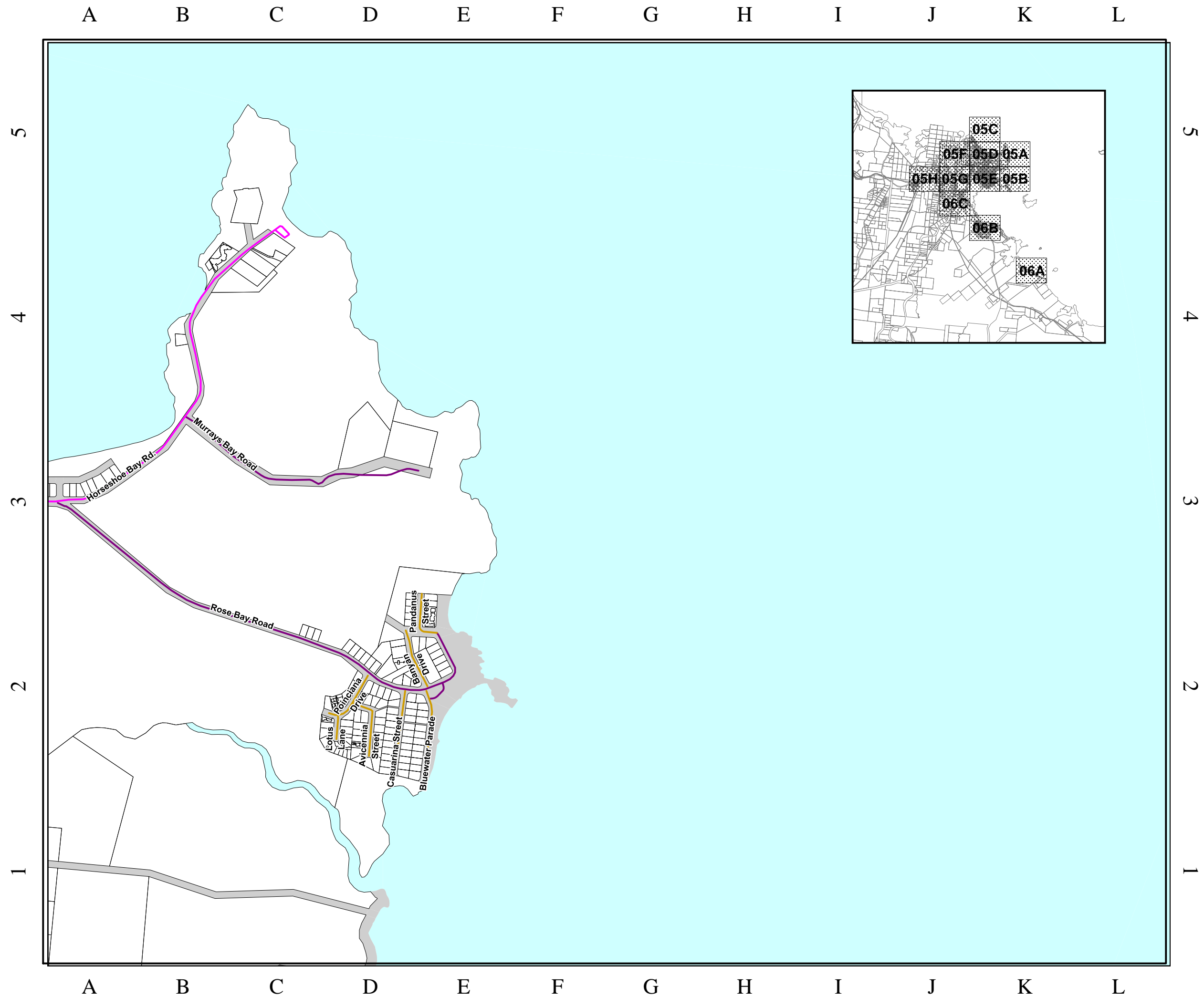
This data set is an extract from Queensland's digital cadastral Database. Use of this data set may be approved with the written permission of the Director General, Department of Natural Resources Energy and Mines, 2022. No Liability accepted for any loss or damage that may arise from the use of or reliance of this data



Approx scale @ A3: 1: 10 000



Adopted by Council: 24 June 2022
Council minute no: 2022/06/24.23
Document maintained by: Infrastructure Services
Implementation date: 24 June 2022
Version no: 6



- Legend**
- Road Register Hierarchy**
- Private Road
 - Rural Access
 - Rural Arterial
 - Rural Collector
 - Rural Local Access
 - Rural Sub Arterial
 - Urban Access
 - Urban Collector
 - Urban Industrial Access
 - Urban Industrial Collector
 - Urban Laneway
 - Urban Local Access
 - Urban Major Collector

State Controlled Road

- State Controlled Road

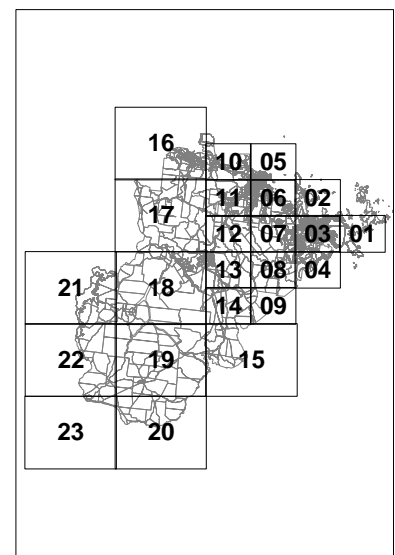
General Information

- DCDB Cadastral Boundary
- Road Reserve
- Waterbody

This data set is an extract from Queensland's digital cadastral Database. Use of this data set may be approved with the written permission of the Director General, Department of Natural Resources Energy and Mines, 2022. No Liability accepted for any loss or damage that may arise from the use of or reliance on this data

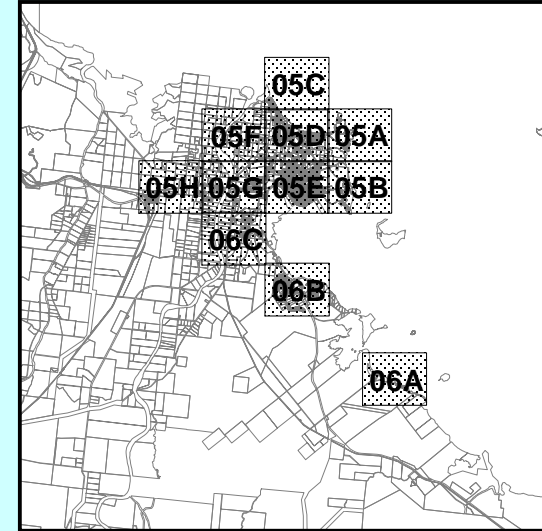
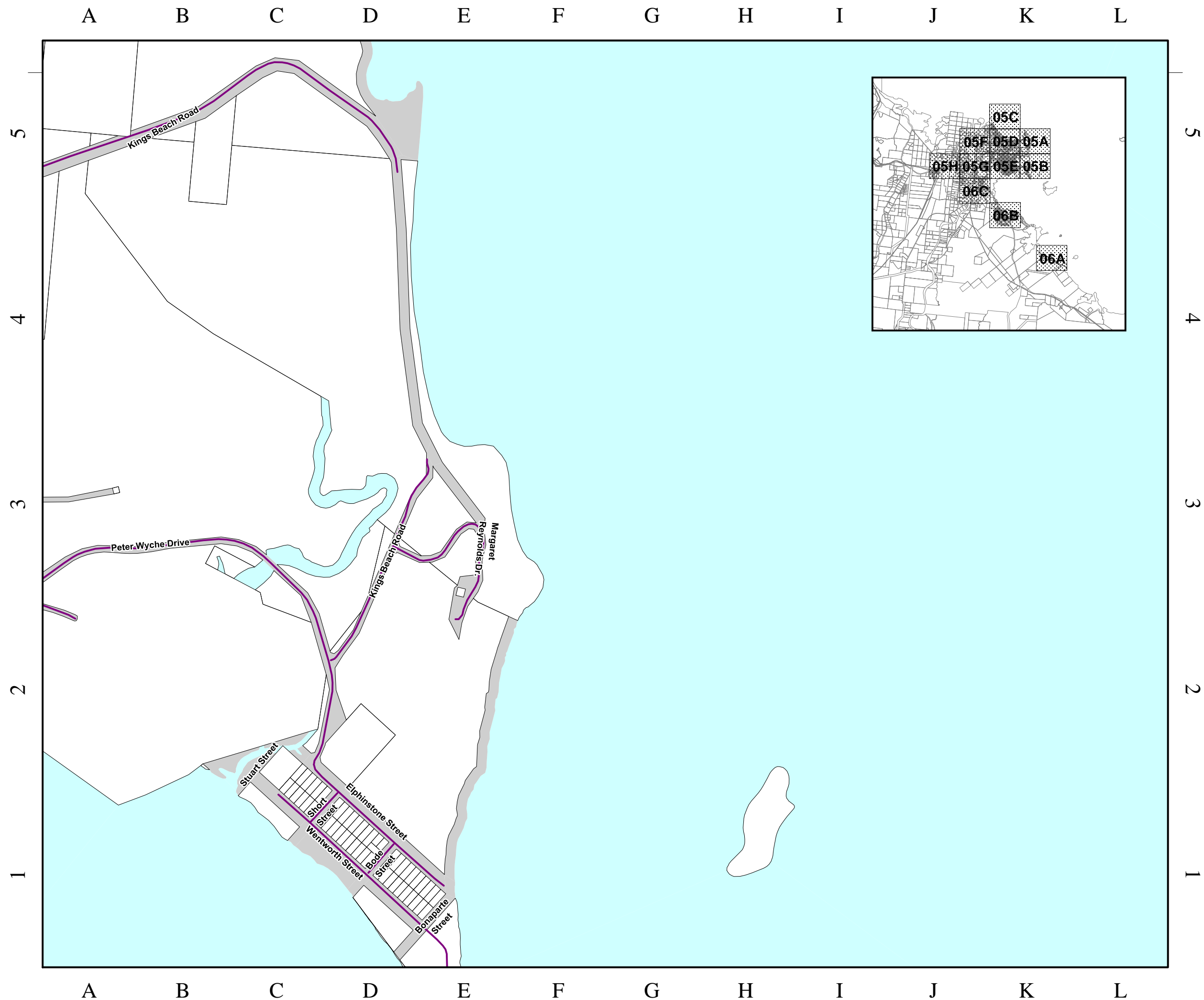


Approx scale @ A3: 1: 10 000



Road Register RR: 05A

Adopted by Council: 24 June 2022
Council minute no: 2022/06/24.23
Document maintained by: Infrastructure Services
Implementation date: 24 June 2022
Version no: 6



- Legend**
Road Register Hierarchy
- Private Road
 - Rural Access
 - Rural Arterial
 - Rural Collector
 - Rural Local Access
 - Rural Sub Arterial
 - Urban Access
 - Urban Collector
 - Urban Industrial Access
 - Urban Industrial Collector
 - Urban Laneway
 - Urban Local Access
 - Urban Major Collector

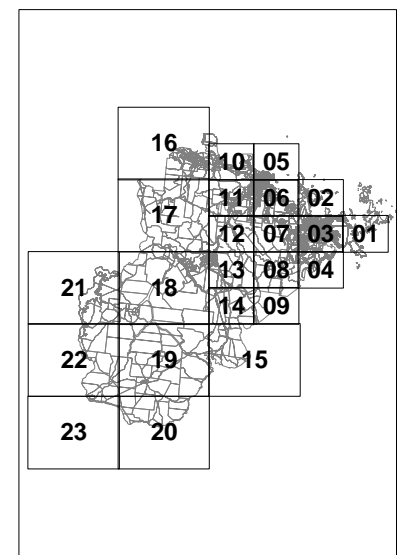
State Controlled Road
State Controlled Road

General Information
DCDB Cadastral Boundary
Road Reserve
Waterbody

This data set is an extract from Queensland's digital cadastral Database. Use of this data set may be approved with the written permission of the Director General, Department of Natural Resources Energy and Mines, 2022. No Liability accepted for any loss or damage that may arise from the use of or reliance of this data

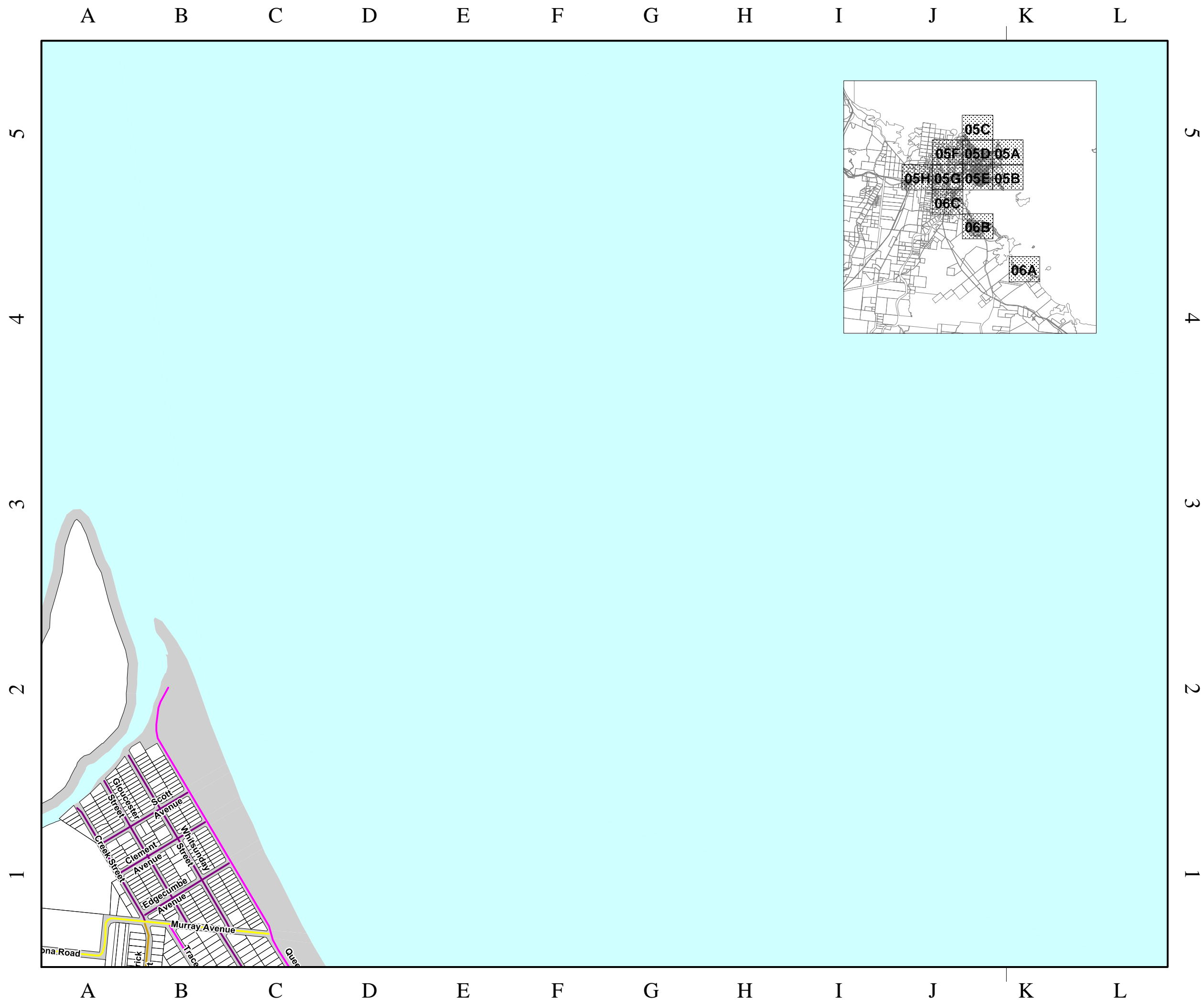


Approx scale @ A3: 1: 10 000



Road Register RR: 05B

Adopted by Council: 24 June 2022
Council minute no: 2022/06/24.23
Document maintained by: Infrastructure Services
Implementation date: 24 June 2022
Version no: 6



- Legend**
Road Register Hierarchy
- Private Road
 - Rural Access
 - Rural Arterial
 - Rural Collector
 - Rural Local Access
 - Rural Sub Arterial
 - Urban Access
 - Urban Collector
 - Urban Industrial Access
 - Urban Industrial Collector
 - Urban Laneway
 - Urban Local Access
 - Urban Major Collector

State Controlled Road

- State Controlled Road

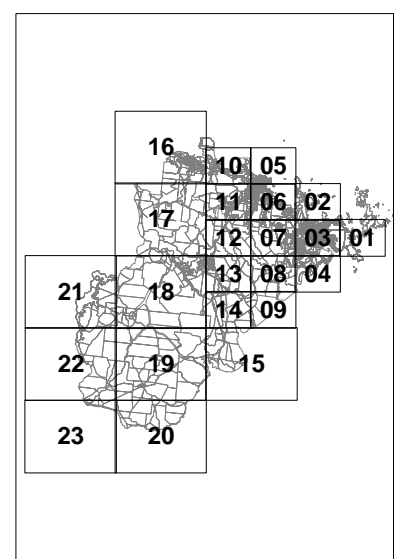
General Information

- DCDB Cadastral Boundary
- Road Reserve
- Waterbody

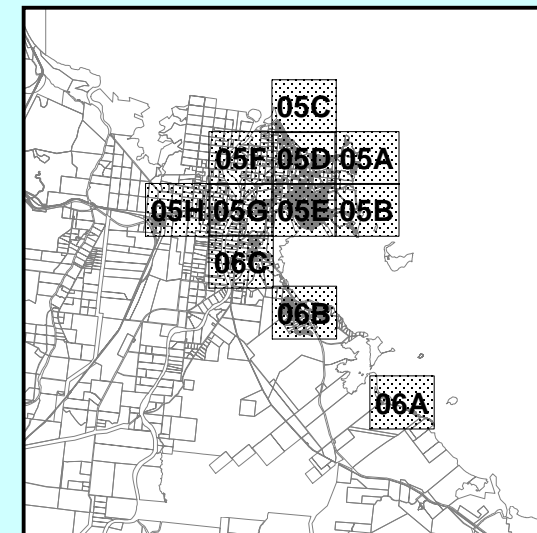
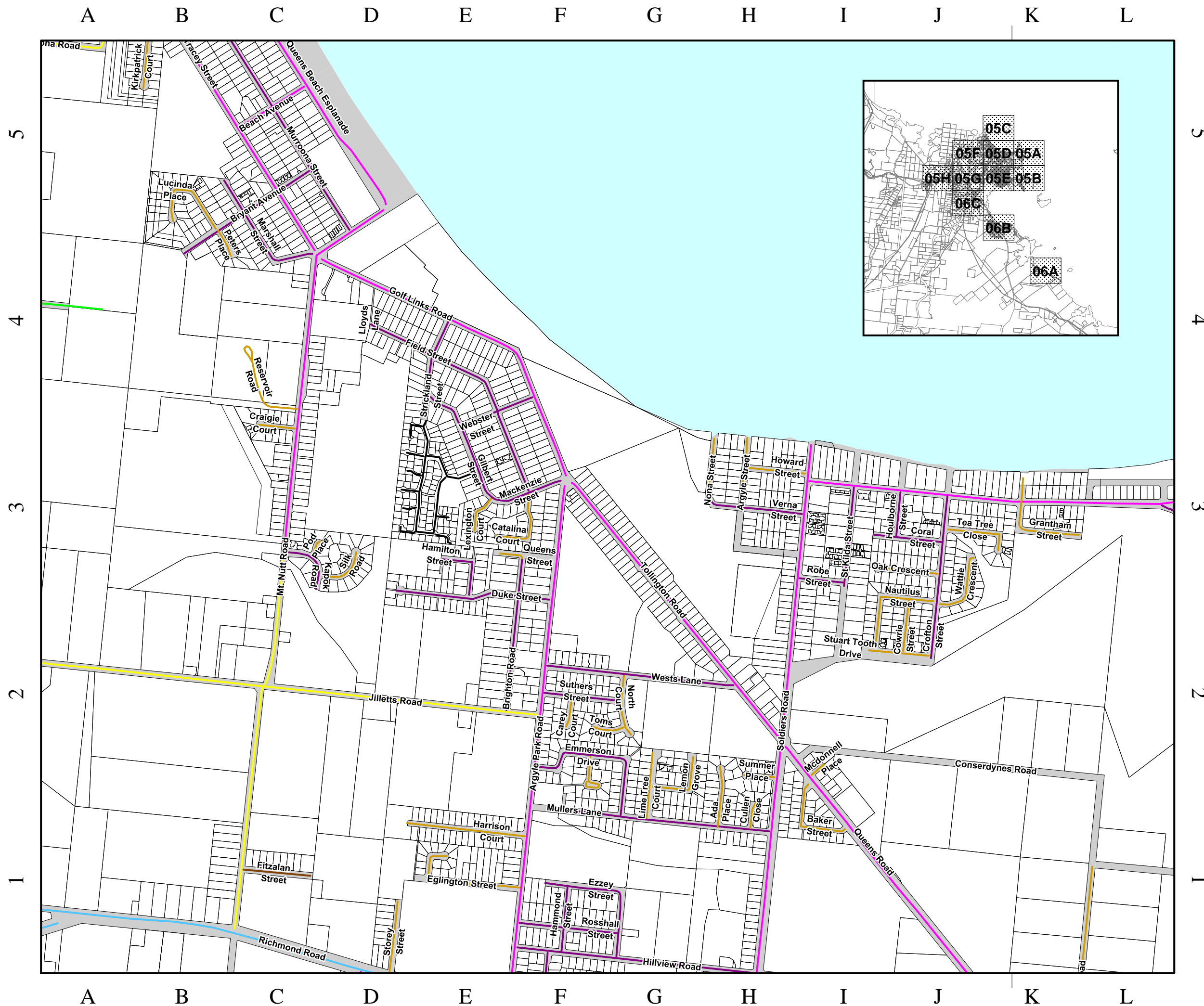
This data set is an extract from Queensland's digital cadastral Database. Use of this data set may be approved with the written permission of the Director General, Department of Natural Resources Energy and Mines, 2022. No Liability accepted for any loss or damage that may arise from the use of or reliance of this data



Approx scale @ A3: 1: 10 000



Road Register RR: 05C



- Legend**
Road Register Hierarchy
- Private Road
 - Rural Access
 - Rural Arterial
 - Rural Collector
 - Rural Local Access
 - Rural Sub Arterial
 - Urban Access
 - Urban Collector
 - Urban Industrial Access
 - Urban Industrial Collector
 - Urban Laneway
 - Urban Local Access
 - Urban Major Collector

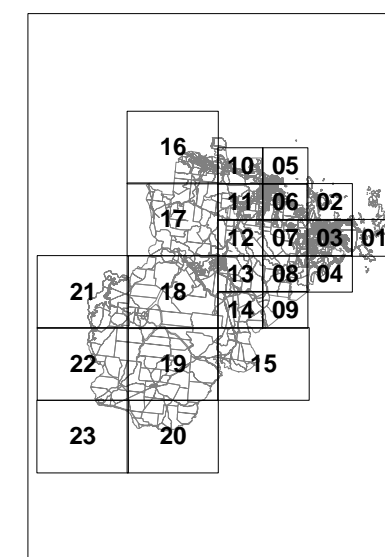
- State Controlled Road**
- State Controlled Road

- General Information**
- DCDB Cadastral Boundary
 - Road Reserve
 - Waterbody

This data set is an extract from Queensland's digital cadastral Database. Use of this data set may be approved with the written permission of the Director General, Department of Natural Resources Energy and Mines, 2022. No Liability accepted for any loss or damage that may arise from the use of or reliance on this data



Approx scale @ A3: 1: 10 000



Adopted by Council: 24 June 2022
Council minute no: 2022/06/24.23
Document maintained by: Infrastructure Services
Implementation date: 24 June 2022
Version no: 6

Legend

Road Register Hierarchy

- Private Road
- Rural Access
- Rural Arterial
- Rural Collector
- Rural Local Access
- Rural Sub Arterial
- Urban Access
- Urban Collector
- Urban Industrial Access
- Urban Industrial Collector
- Urban Laneway
- Urban Local Access
- Urban Major Collector

State Controlled Road

- State Controlled Road

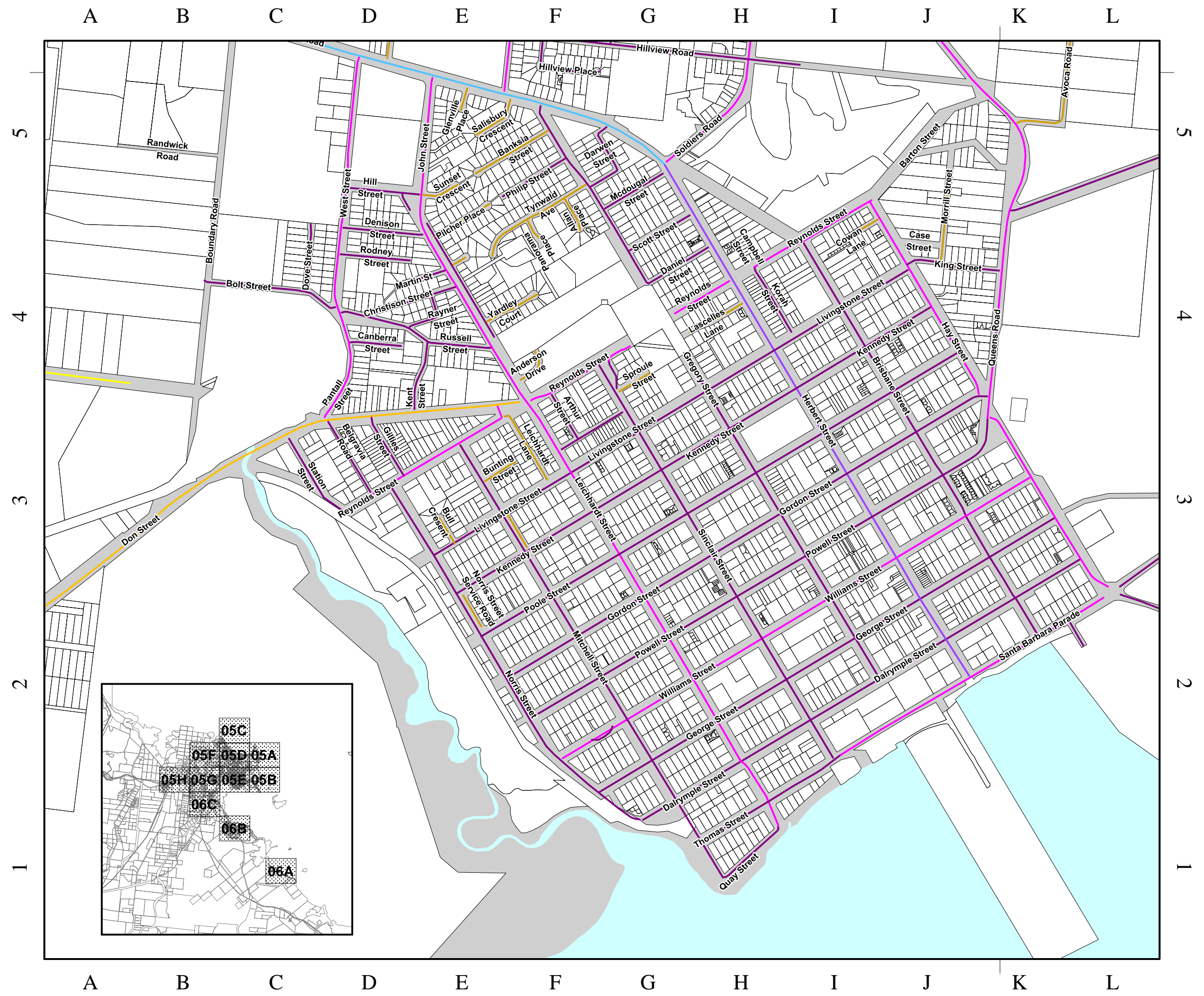
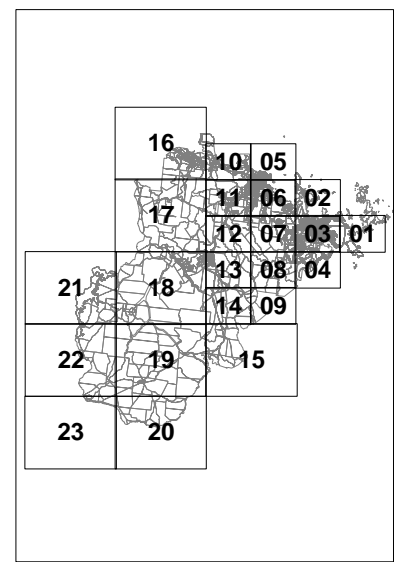
General Information

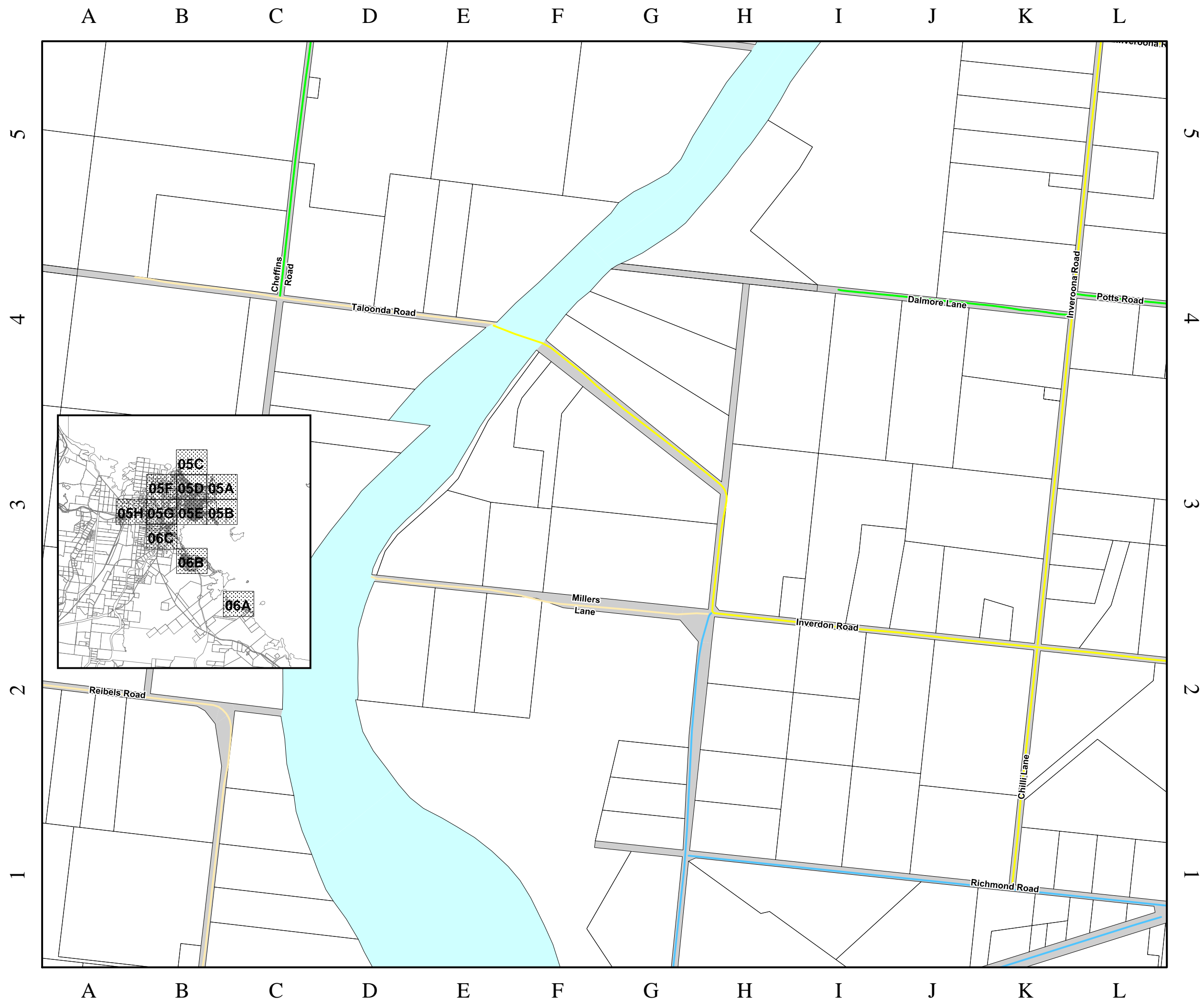
- DCDB Cadastral Boundary
- Road Reserve
- Waterbody

This data set is an extract from Queensland's digital cadastral Database. Use of this data set may be approved with the written permission of the Director General, Department of Natural Resources Energy and Mines, 2022. No Liability accepted for any loss or damage that may arise from the use of or reliance on this data



Approx scale @ A3: 1: 10 000





Legend
Road Register Hierarchy

- Private Road
- Rural Access
- Rural Arterial
- Rural Collector
- Rural Local Access
- Rural Sub Arterial
- Urban Access
- Urban Collector
- Urban Industrial Access
- Urban Industrial Collector
- Urban Laneway
- Urban Local Access
- Urban Major Collector

State Controlled Road

- State Controlled Road

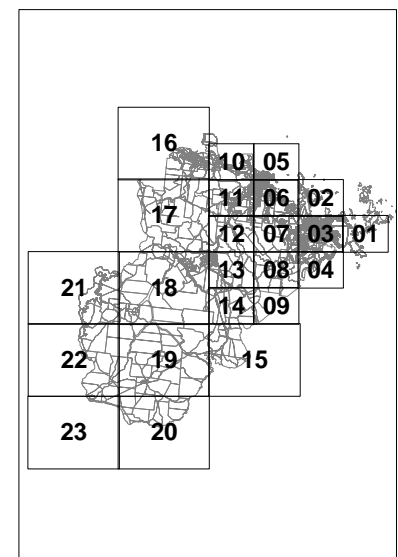
General Information

- DCDB Cadastral Boundary
- Road Reserve
- Waterbody

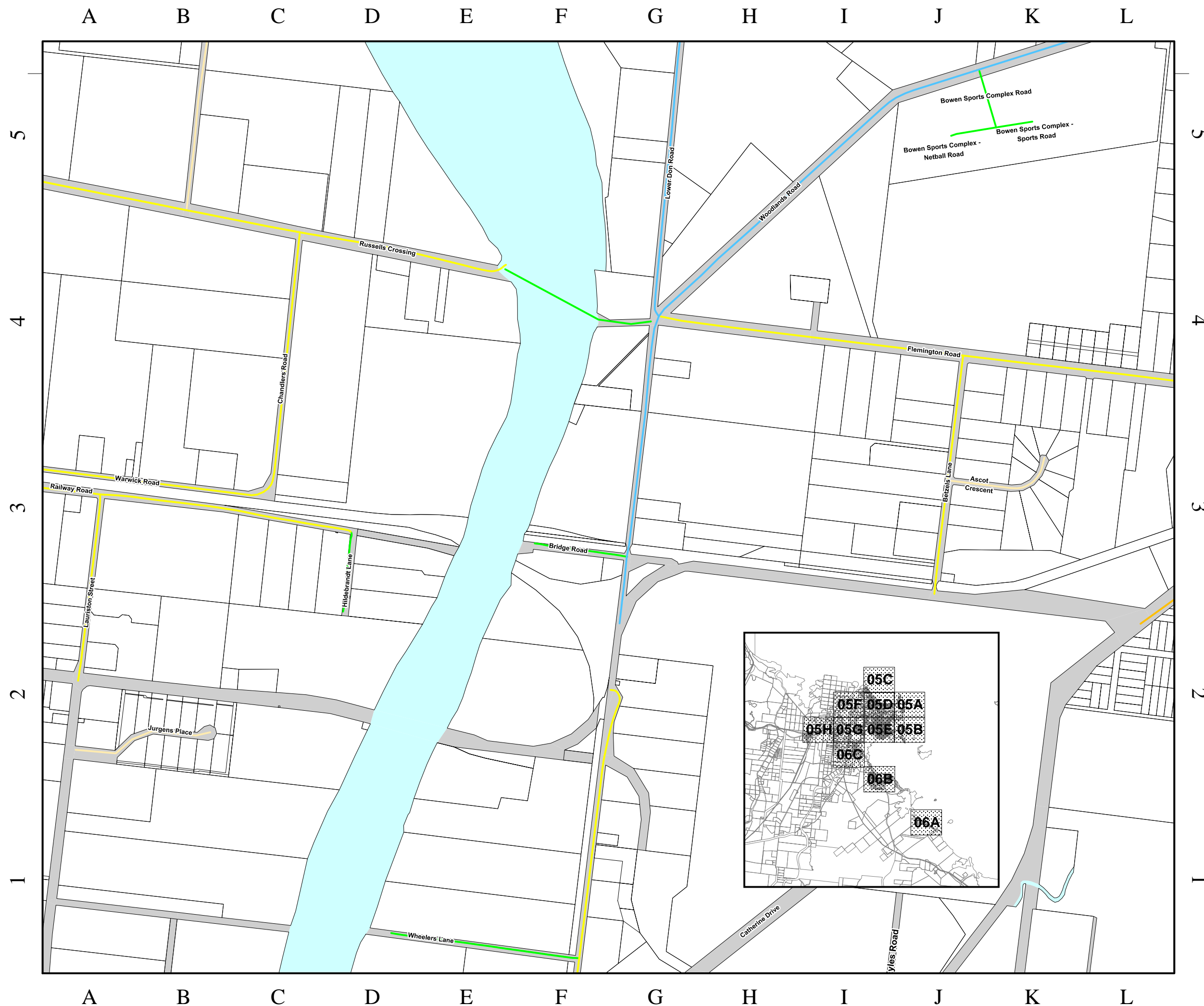
This data set is an extract from Queensland's digital cadastral Database. Use of this data set may be approved with the written permission of the Director General, Department of Natural Resources Energy and Mines, 2022. No Liability accepted for any loss or damage that may arise from the use of or reliance on this data



Approx scale @ A3: 1: 10 000



Adopted by Council: 24 June 2022
Council minute no: 2022/06/24.23
Document maintained by: Infrastructure Services
Implementation date: 24 June 2022
Version no: 6



- Legend**
Road Register Hierarchy
- Private Road
 - Rural Access
 - Rural Arterial
 - Rural Collector
 - Rural Local Access
 - Rural Sub Arterial
 - Urban Access
 - Urban Collector
 - Urban Industrial Access
 - Urban Industrial Collector
 - Urban Laneway
 - Urban Local Access
 - Urban Major Collector

State Controlled Road
State Controlled Road

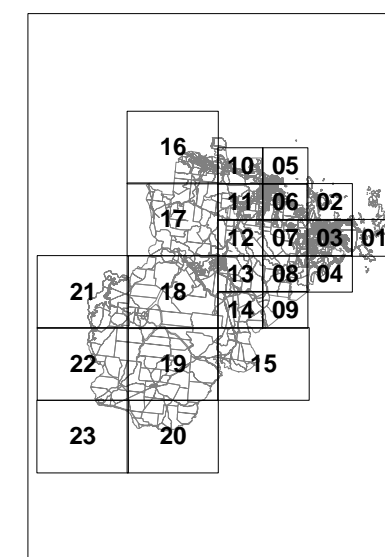
General Information

- DCDB Cadastral Boundary
- Road Reserve
- Waterbody

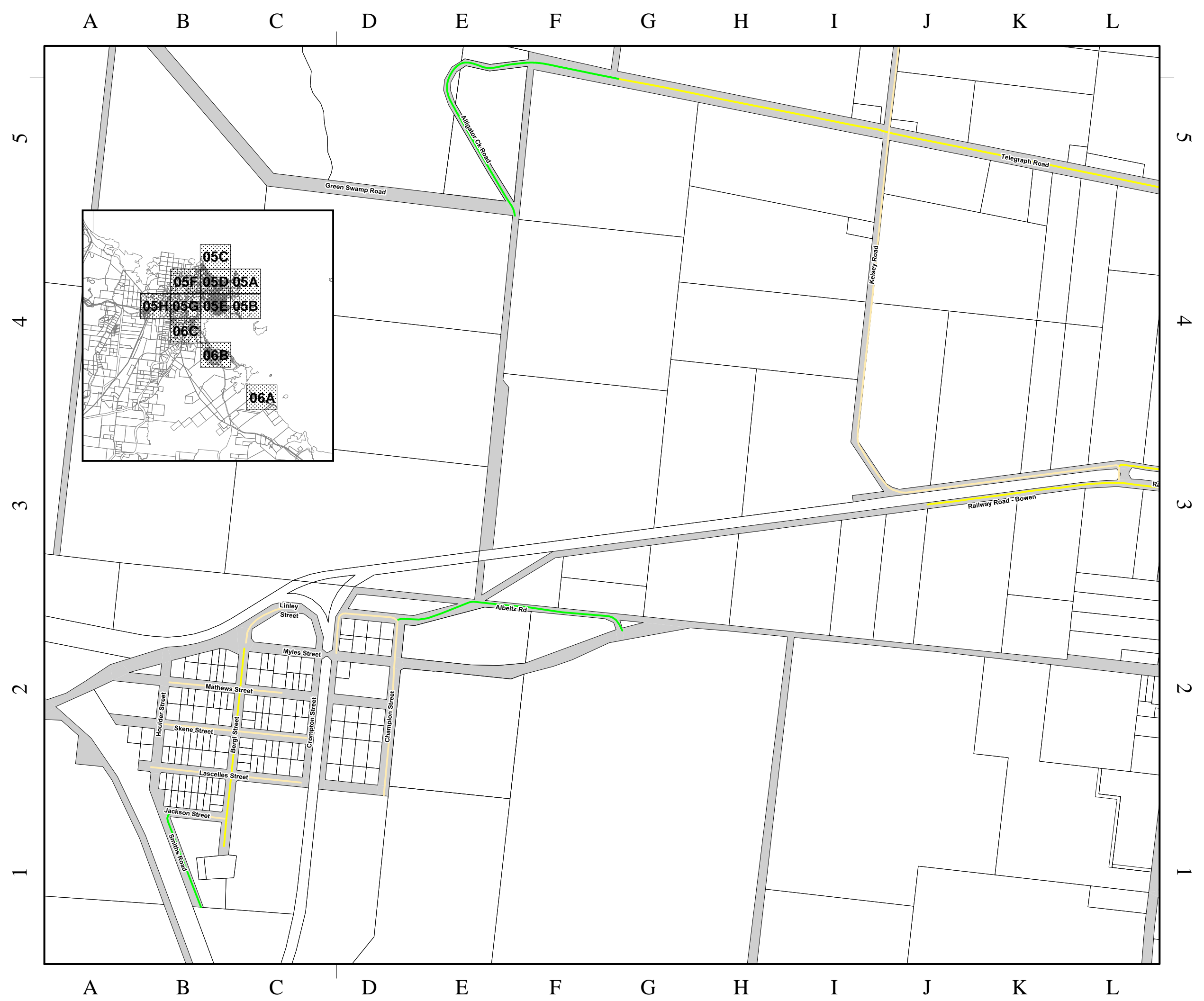
This data set is an extract from Queensland's digital cadastral Database. Use of this data set may be approved with the written permission of the Director General, Department of Natural Resources Energy and Mines, 2022. No Liability accepted for any loss or damage that may arise from the use of or reliance on this data



Approx scale @ A3: 1: 10 000



Adopted by Council: 24 June 2022
Council minute no: 2022/06/24.23
Document maintained by: Infrastructure Services
Implementation date: 24 June 2022
Version no: 6



Legend

Road Register Hierarchy

- Private Road
- Rural Access
- Rural Arterial
- Rural Collector
- Rural Local Access
- Rural Sub Arterial
- Urban Access
- Urban Collector
- Urban Industrial Access
- Urban Industrial Collector
- Urban Laneway
- Urban Local Access
- Urban Major Collector

State Controlled Road

- State Controlled Road

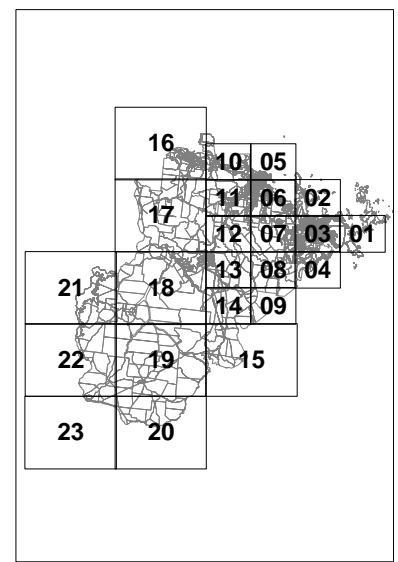
General Information

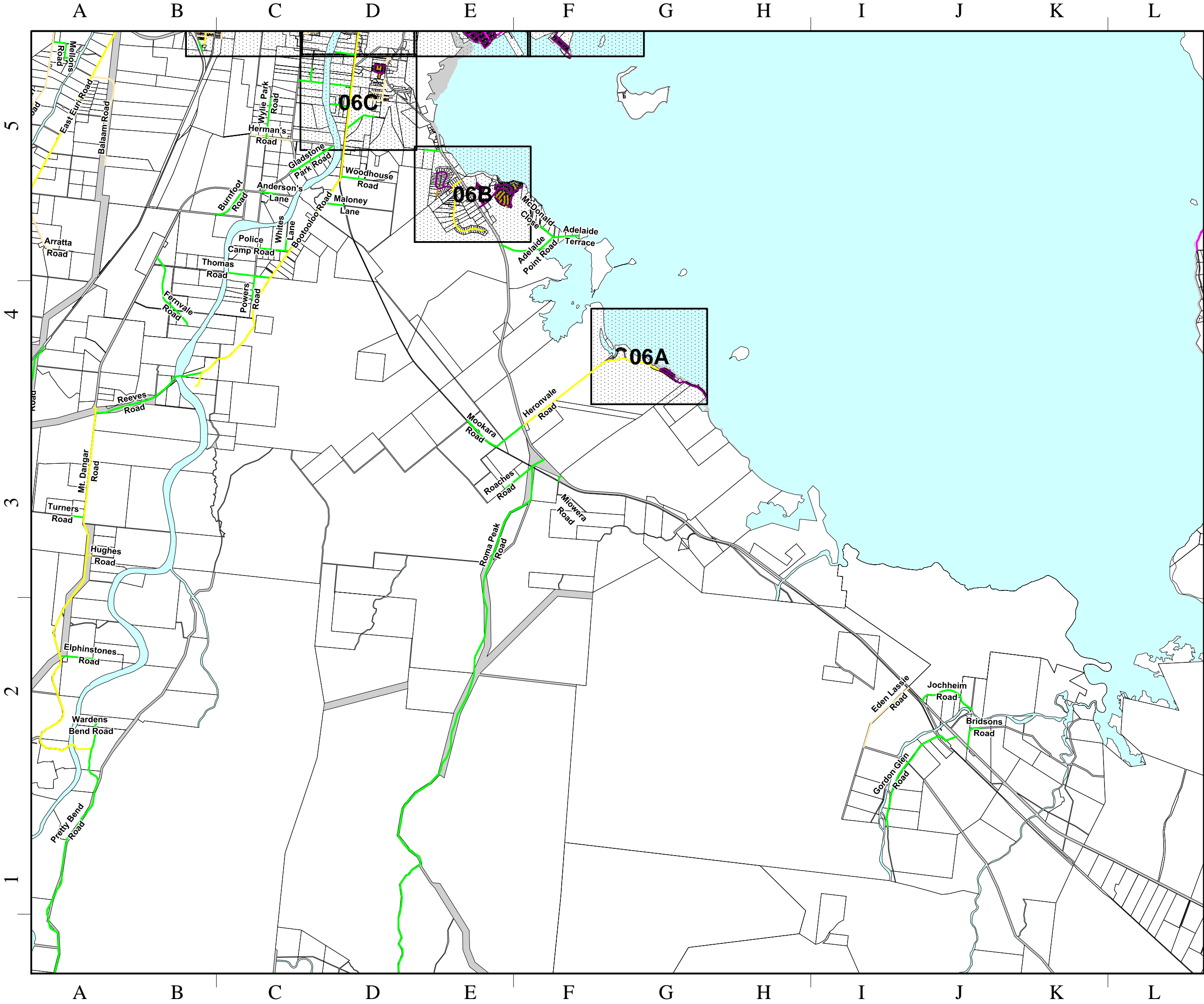
- DCDB Cadastral Boundary
- Road Reserve
- Waterbody

This data set is an extract from Queensland's digital cadastral Database. Use of this data set may be approved with the written permission of the Director General, Department of Natural Resources Energy and Mines, 2022. No Liability accepted for any loss or damage that may arise from the use of or reliance of this data



Approx scale @ A3: 1: 10 000





WRC Road Register

Adopted by Council: 24 June 2022
Council minute no: 2022/06/24.23
Document maintained by: Infrastructure Services
Implementation date: 24 June 2022
Version no: 6

Legend

Road Register Hierarchy

- Private Road
- Rural Access
- Rural Arterial
- Rural Collector
- Rural Local Access
- Rural Sub Arterial
- Urban Access
- Urban Collector
- Urban Industrial Access
- Urban Industrial Collector
- Urban Laneway
- Urban Local Access
- Urban Major Collector

State Controlled Road

- State Controlled Road

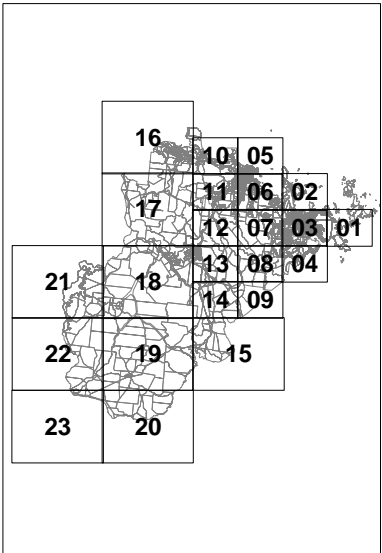
General Information

- DCDB Cadastral Boundary
- Road Reserve
- Waterbody

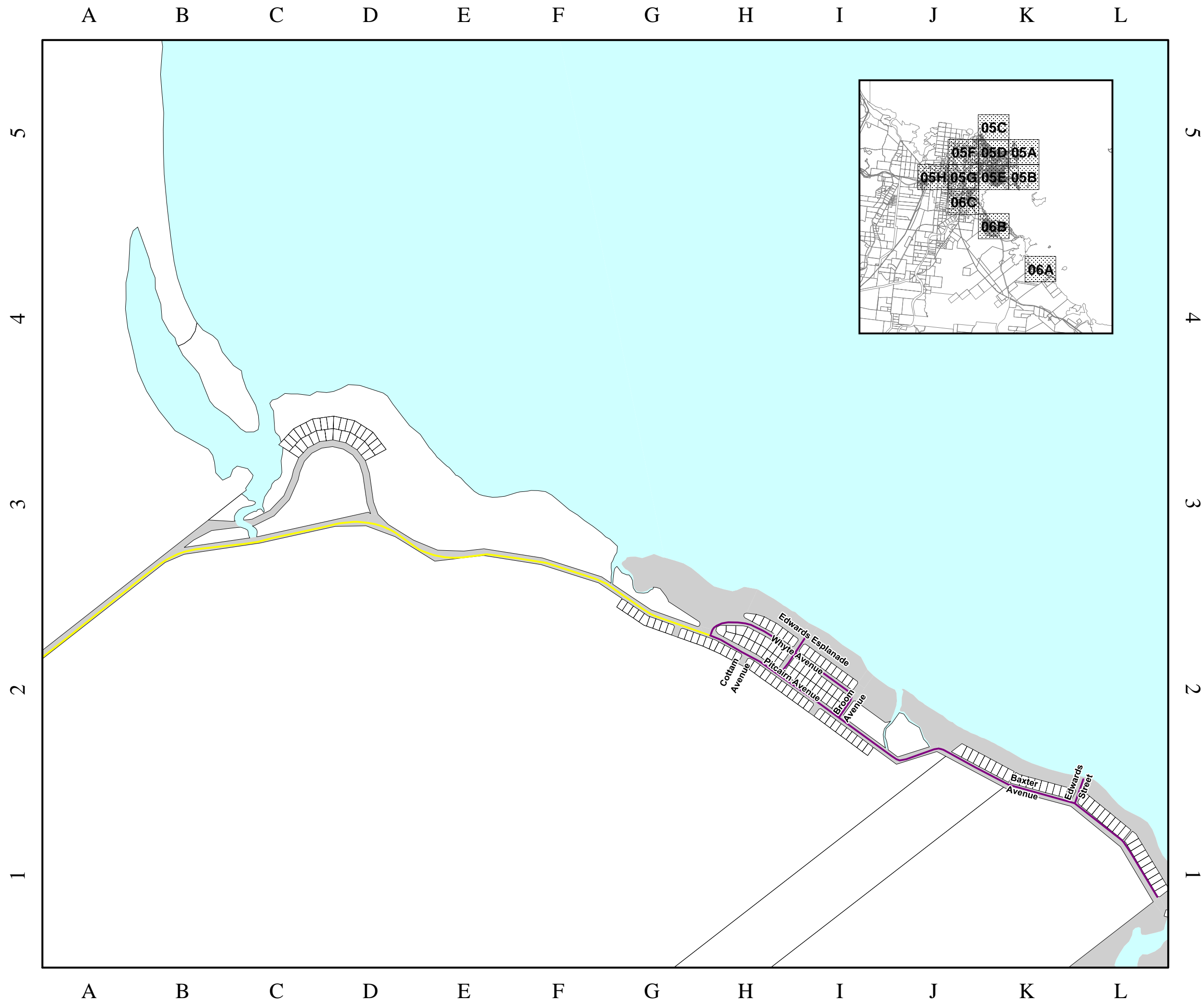
This data set is an extract from Queensland's digital cadastral Database. Use of this data set may be approved with the written permission of the Director General, Department of Natural Resources Energy and Mines, 2022. No Liability accepted for any loss or damage that may arise from the use of or reliance on this data



Approx scale @ A3: 1: 10 000



Adopted by Council: 24 June 2022
Council minute no: 2022/06/24.23
Document maintained by: Infrastructure Services
Implementation date: 24 June 2022
Version no: 6



- Legend**
Road Register Hierarchy
- Private Road
 - Rural Access
 - Rural Arterial
 - Rural Collector
 - Rural Local Access
 - Rural Sub Arterial
 - Urban Access
 - Urban Collector
 - Urban Industrial Access
 - Urban Industrial Collector
 - Urban Laneway
 - Urban Local Access
 - Urban Major Collector

State Controlled Road

- State Controlled Road

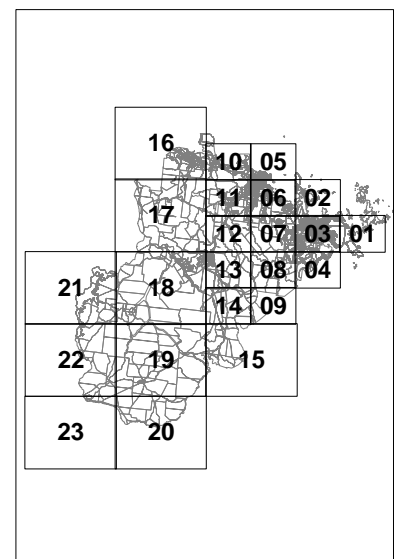
General Information

- DCDB Cadastral Boundary
- Road Reserve
- Waterbody

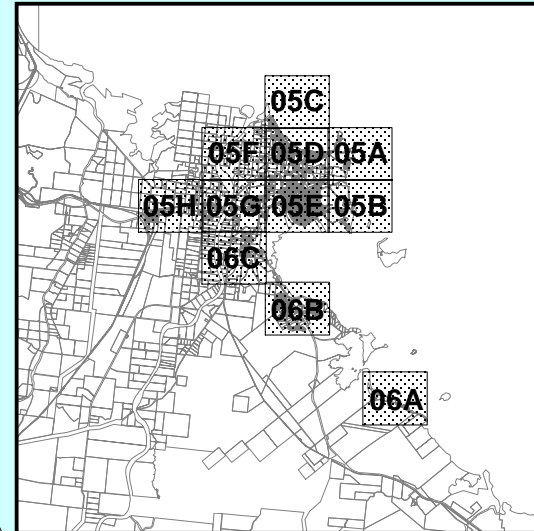
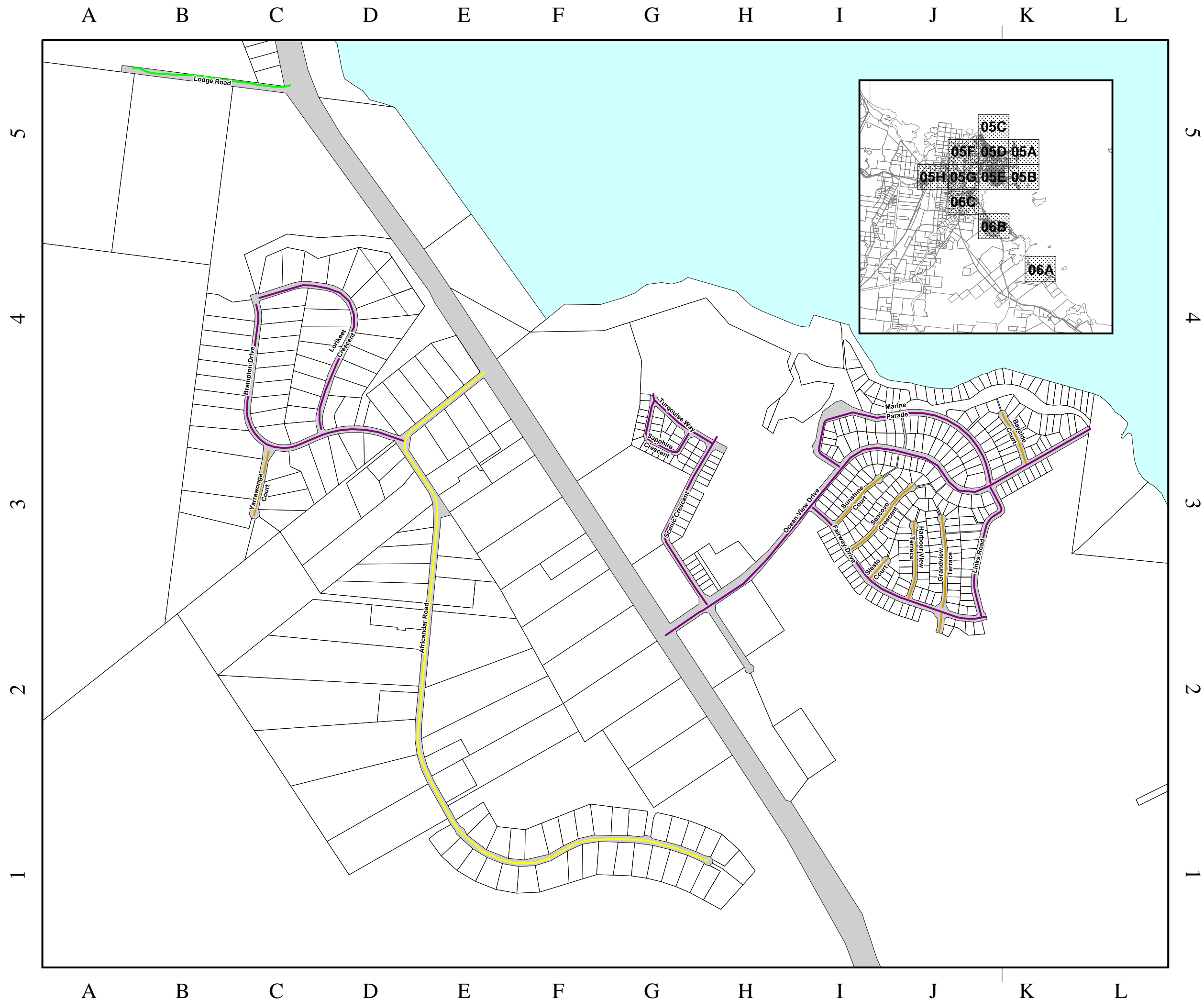
This data set is an extract from Queensland's digital cadastral Database. Use of this data set may be approved with the written permission of the Director General, Department of Natural Resources Energy and Mines, 2022. No Liability accepted for any loss or damage that may arise from the use of or reliance on this data



Approx scale @ A3: 1: 10 000



Road Register RR: 06A



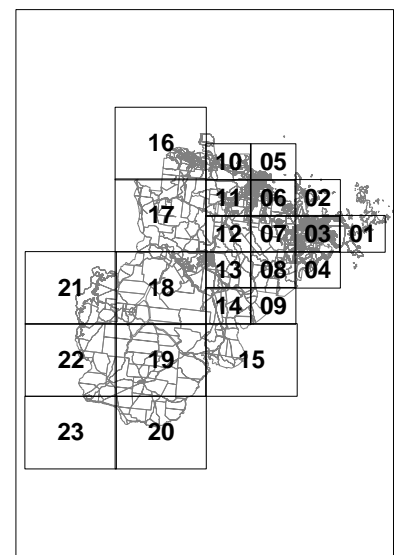
- Legend**
Road Register Hierarchy
- Private Road
 - Rural Access
 - Rural Arterial
 - Rural Collector
 - Rural Local Access
 - Rural Sub Arterial
 - Urban Access
 - Urban Collector
 - Urban Industrial Access
 - Urban Industrial Collector
 - Urban Laneway
 - Urban Local Access
 - Urban Major Collector

- State Controlled Road**
- State Controlled Road
- General Information**
- DCDB Cadastral Boundary
 - Road Reserve
 - Waterbody

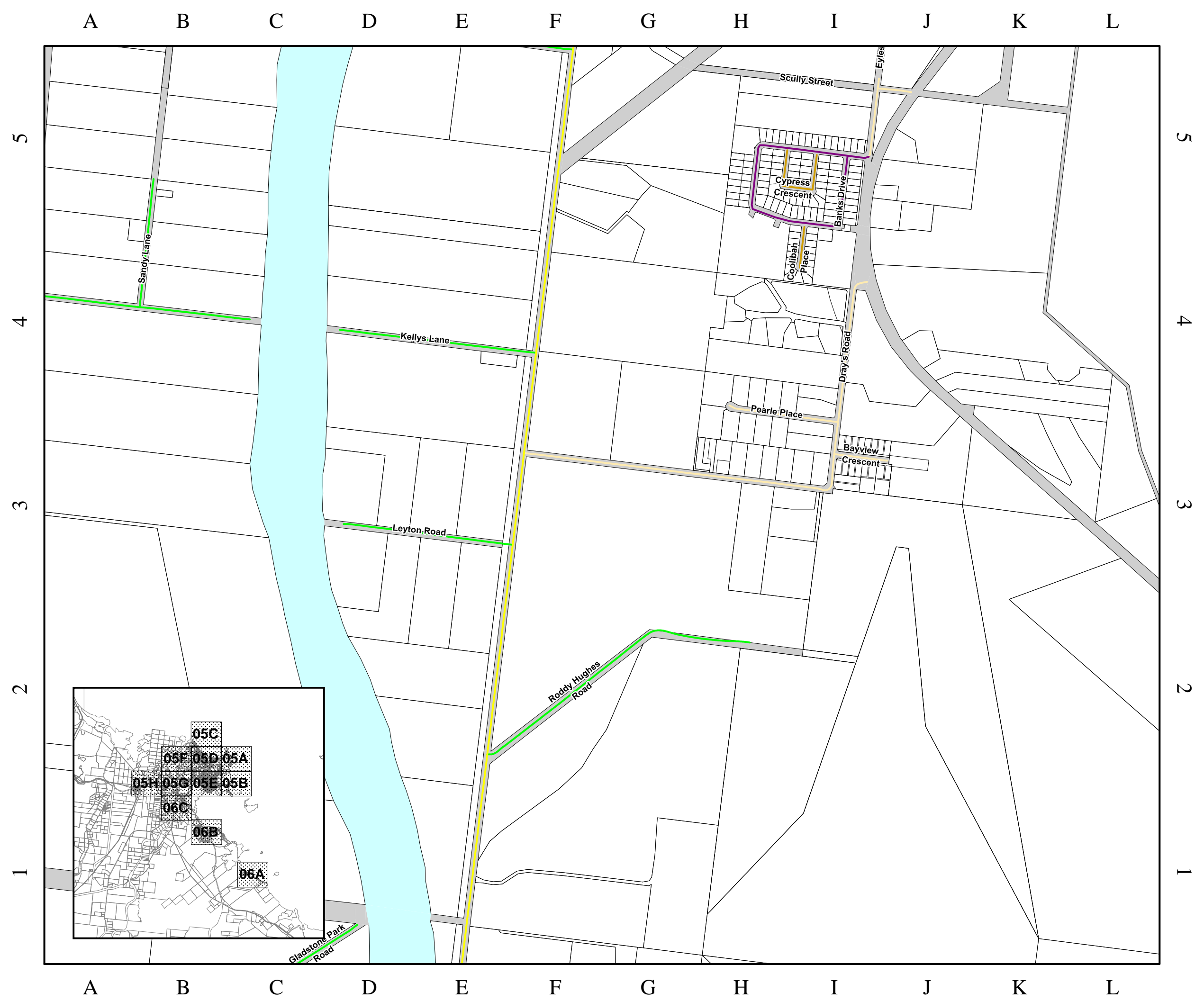
This data set is an extract from Queensland's digital cadastral Database. Use of this data set may be approved with the written permission of the Director General, Department of Natural Resources Energy and Mines, 2022. No Liability accepted for any loss or damage that may arise from the use of or reliance on this data



Approx scale @ A3: 1: 10 000



Adopted by Council: 24 June 2022
Council minute no: 2022/06/24.23
Document maintained by: Infrastructure Services
Implementation date: 24 June 2022
Version no: 6



Legend

Road Register Hierarchy

- Private Road
- Rural Access
- Rural Arterial
- Rural Collector
- Rural Local Access
- Rural Sub Arterial
- Urban Access
- Urban Collector
- Urban Industrial Access
- Urban Industrial Collector
- Urban Laneway
- Urban Local Access
- Urban Major Collector

State Controlled Road

- State Controlled Road

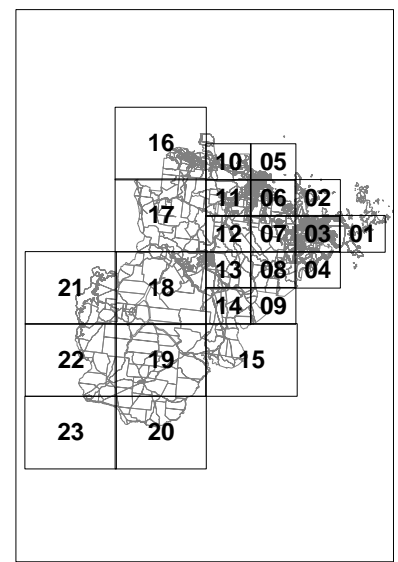
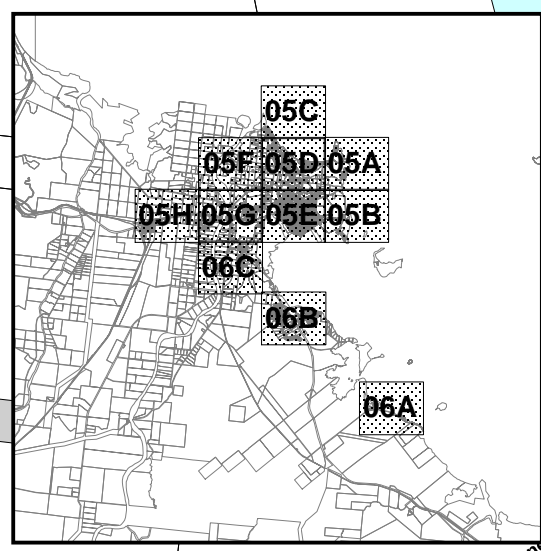
General Information

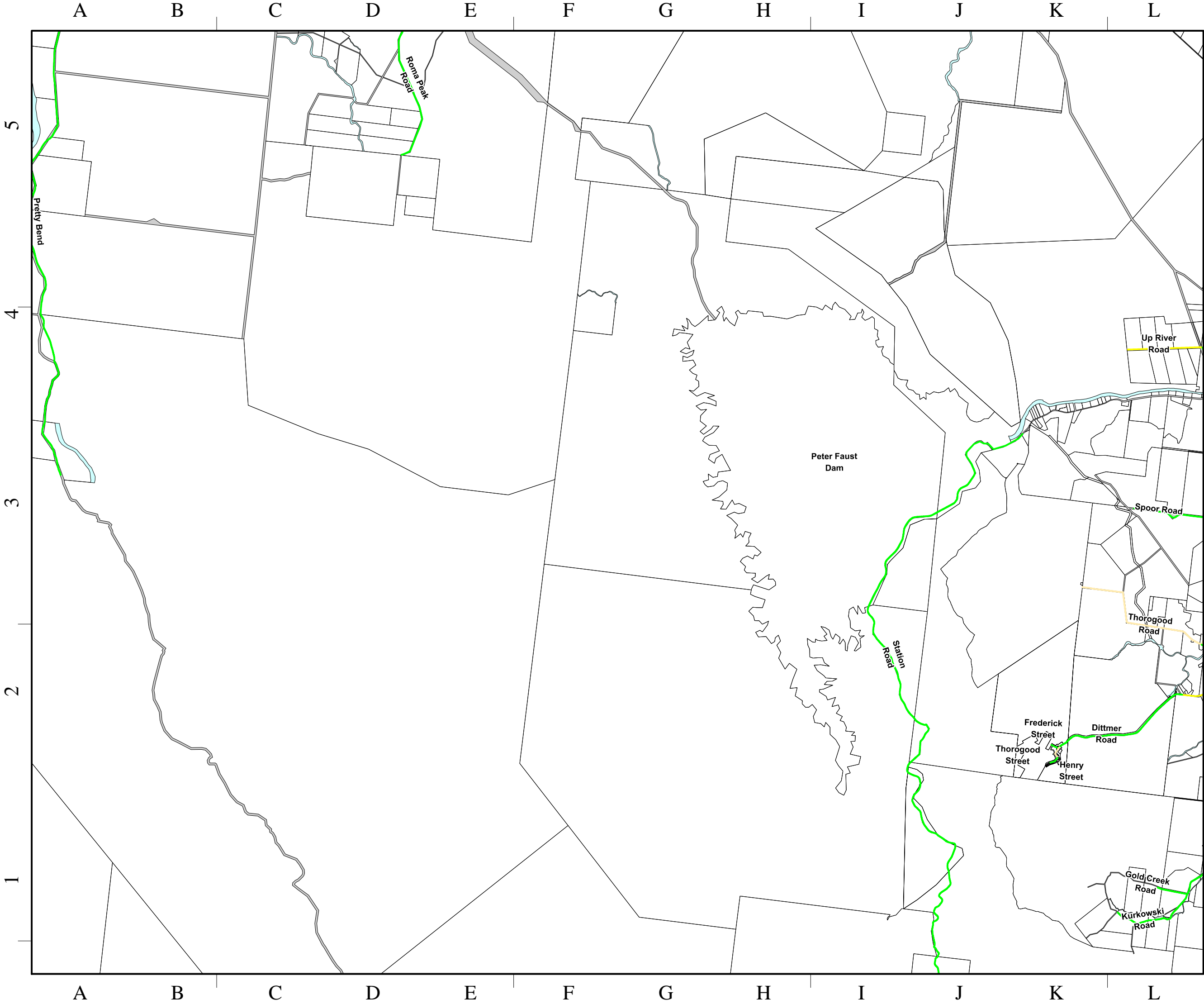
- DCDB Cadastral Boundary
- Road Reserve
- Waterbody

This data set is an extract from Queensland's digital cadastral Database. Use of this data set may be approved with the written permission of the Director General, Department of Natural Resources Energy and Mines, 2022. No Liability accepted for any loss or damage that may arise from the use of or reliance on this data



Approx scale @ A3: 1: 10 000





WRC Road Register

Adopted by Council: 24 June 2022
Council minute no: 2022/06/24.23
Document maintained by: Infrastructure Services
Implementation date: 24 June 2022
Version no: 6

Legend

Road Register Hierarchy

- Private Road
- Rural Access
- Rural Arterial
- Rural Collector
- Rural Local Access
- Rural Sub Arterial
- Urban Access
- Urban Collector
- Urban Industrial Access
- Urban Industrial Collector
- Urban Laneway
- Urban Local Access
- Urban Major Collector

State Controlled Road

- State Controlled Road

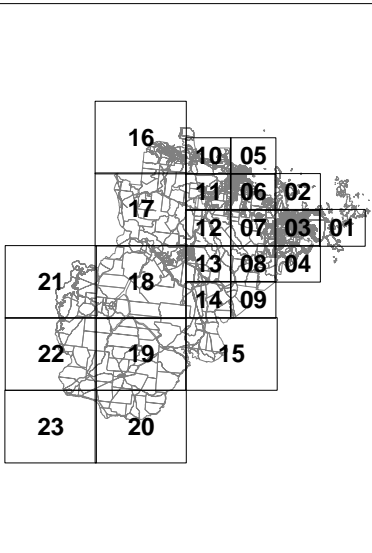
General Information

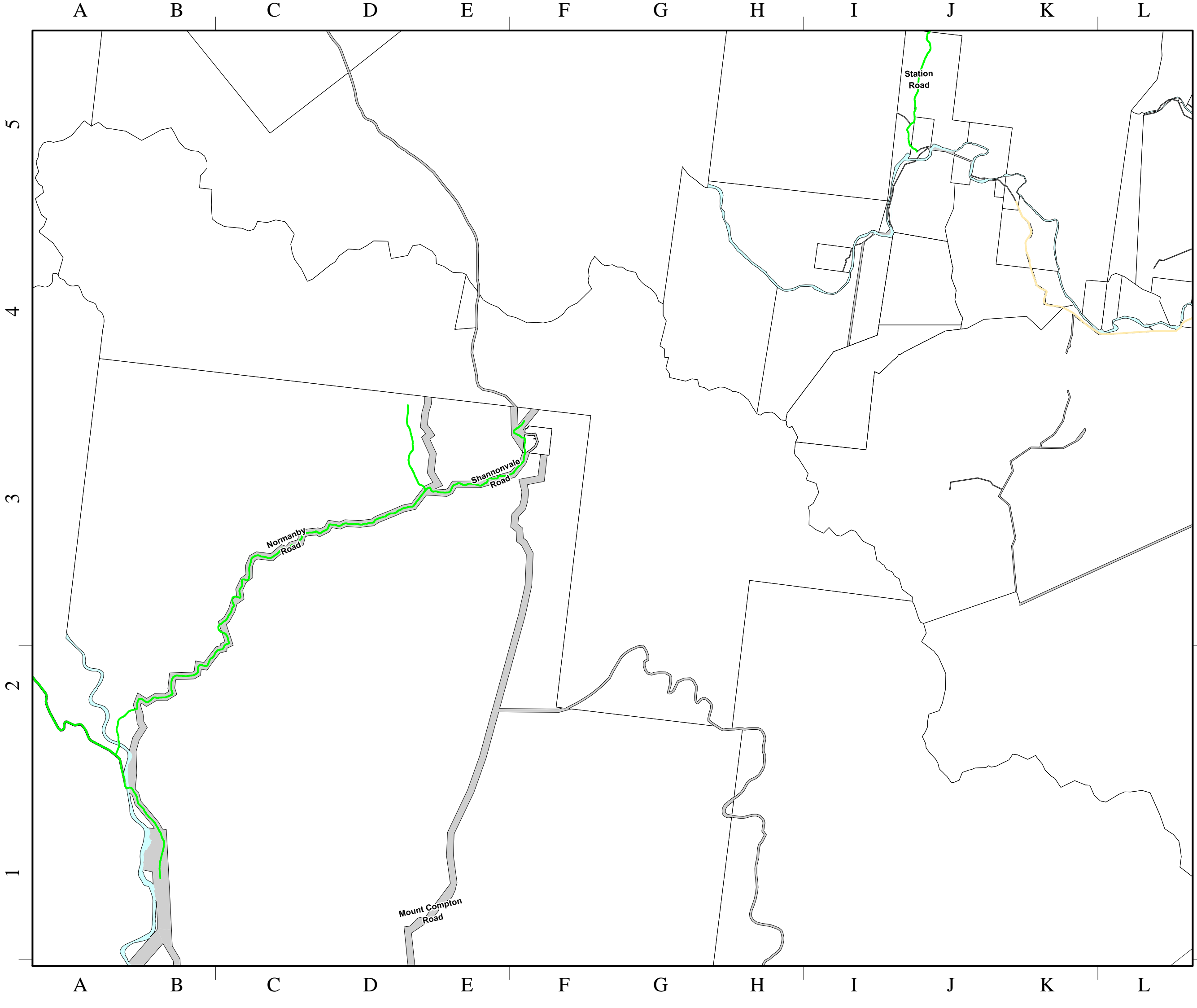
- DCDB Cadastral Boundary
- Road Reserve
- Waterbody

This data set is an extract from Queensland's digital cadastral Database. Use of this data set may be approved with the written permission of the Director General, Department of Natural Resources Energy and Mines, 2022. No Liability accepted for any loss or damage that may arise from the use of or reliance of this data



Approx scale @ A3: 1: 10 000





Legend
Road Register Hierarchy

- Private Road
- Rural Access
- Rural Arterial
- Rural Collector
- Rural Local Access
- Rural Sub Arterial
- Urban Access
- Urban Collector
- Urban Industrial Access
- Urban Industrial Collector
- Urban Laneway
- Urban Local Access
- Urban Major Collector


State Controlled Road

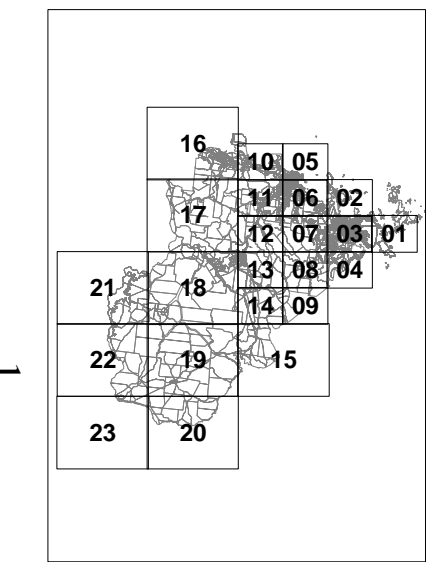
- State Controlled Road

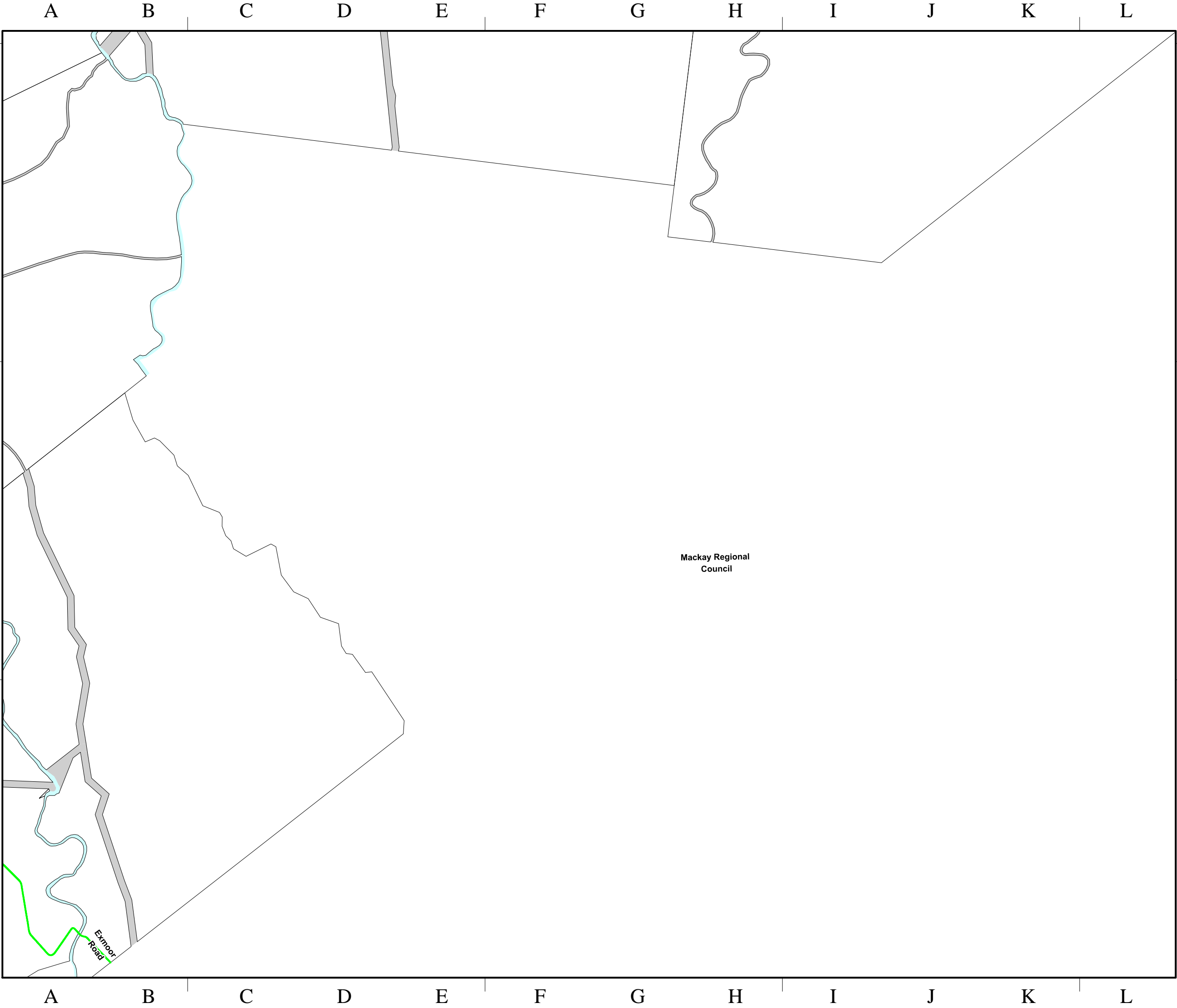
General Information

- DCDB Cadastral Boundary
- Road Reserve
- Waterbody

This data set is an extract from Queensland's digital cadastral Database. Use of this data set may be approved with the written permission of the Director General, Department of Natural Resources Energy and Mines, 2022. No Liability accepted for any loss or damage that may arise from the use of or reliance of this data


Approx scale @ A3: 1: 10 000





Legend
Road Register Hierarchy

- Private Road
- Rural Access
- Rural Arterial
- Rural Collector
- Rural Local Access
- Rural Sub Arterial
- Urban Access
- Urban Collector
- Urban Industrial Access
- Urban Industrial Collector
- Urban Laneway
- Urban Local Access
- Urban Major Collector

State Controlled Road

- State Controlled Road

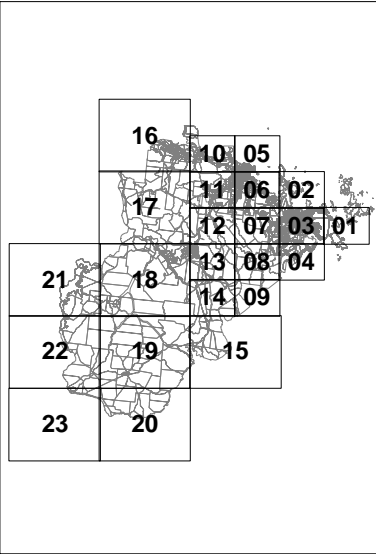
General Information

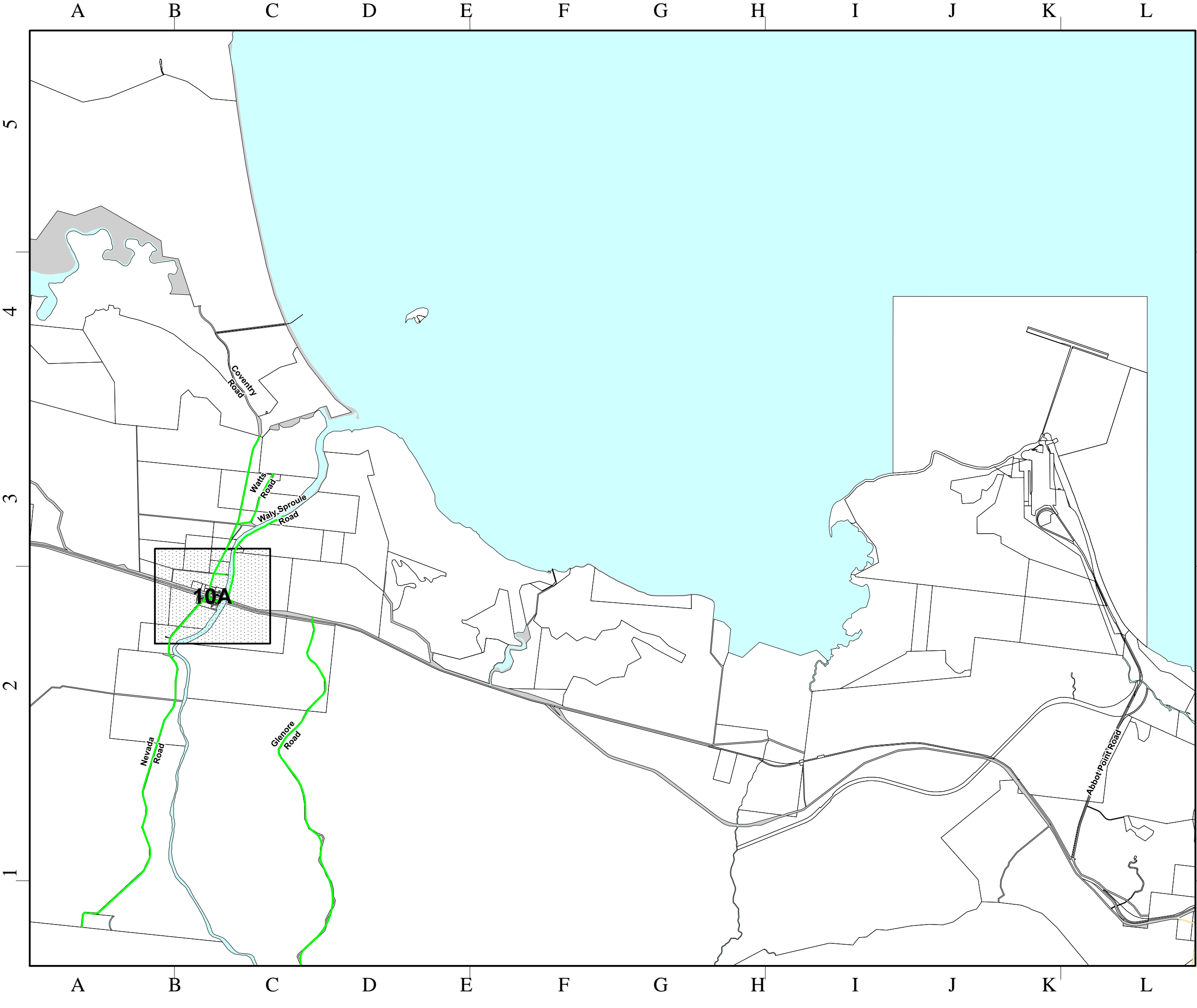
- DCDB Cadastral Boundary
- Road Reserve
- Waterbody

This data set is an extract from Queensland's digital cadastral Database. Use of this data set may be approved with the written permission of the Director General, Department of Natural Resources Energy and Mines, 2022. No Liability accepted for any loss or damage that may arise from the use of or reliance of this data



Approx scale @ A3: 1: 10 000





Legend
Road Register Hierarchy

- Private Road
- Rural Access
- Rural Arterial
- Rural Collector
- Rural Local Access
- Rural Sub Arterial
- Urban Access
- Urban Collector
- Urban Industrial Access
- Urban Industrial Collector
- Urban Laneway
- Urban Local Access
- Urban Major Collector


State Controlled Road

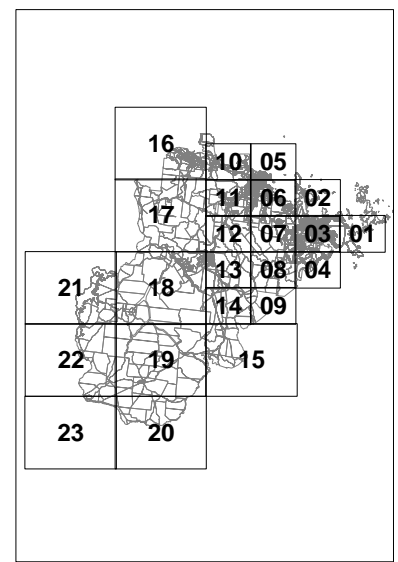
- State Controlled Road

General Information

- DCDB Cadastral Boundary
- Road Reserve
- Waterbody

This data set is an extract from Queensland's digital cadastral Database. Use of this data set may be approved with the written permission of the Director General, Department of Natural Resources Energy and Mines, 2022. No Liability accepted for any loss or damage that may arise from the use of or reliance of this data


Approx scale @ A3: 1: 10 000



Adopted by Council: 24 June 2022
Council minute no: 2022/06/24.23
Document maintained by: Infrastructure Services
Implementation date: 24 June 2022
Version no: 6



- Legend**
Road Register Hierarchy
- Private Road
 - Rural Access
 - Rural Arterial
 - Rural Collector
 - Rural Local Access
 - Rural Sub Arterial
 - Urban Access
 - Urban Collector
 - Urban Industrial Access
 - Urban Industrial Collector
 - Urban Laneway
 - Urban Local Access
 - Urban Major Collector

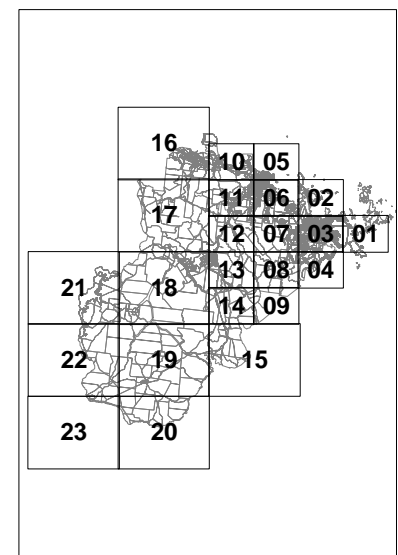
- State Controlled Road
- State Controlled Road

- General Information
- DCDB Cadastral Boundary
 - Road Reserve
 - Waterbody

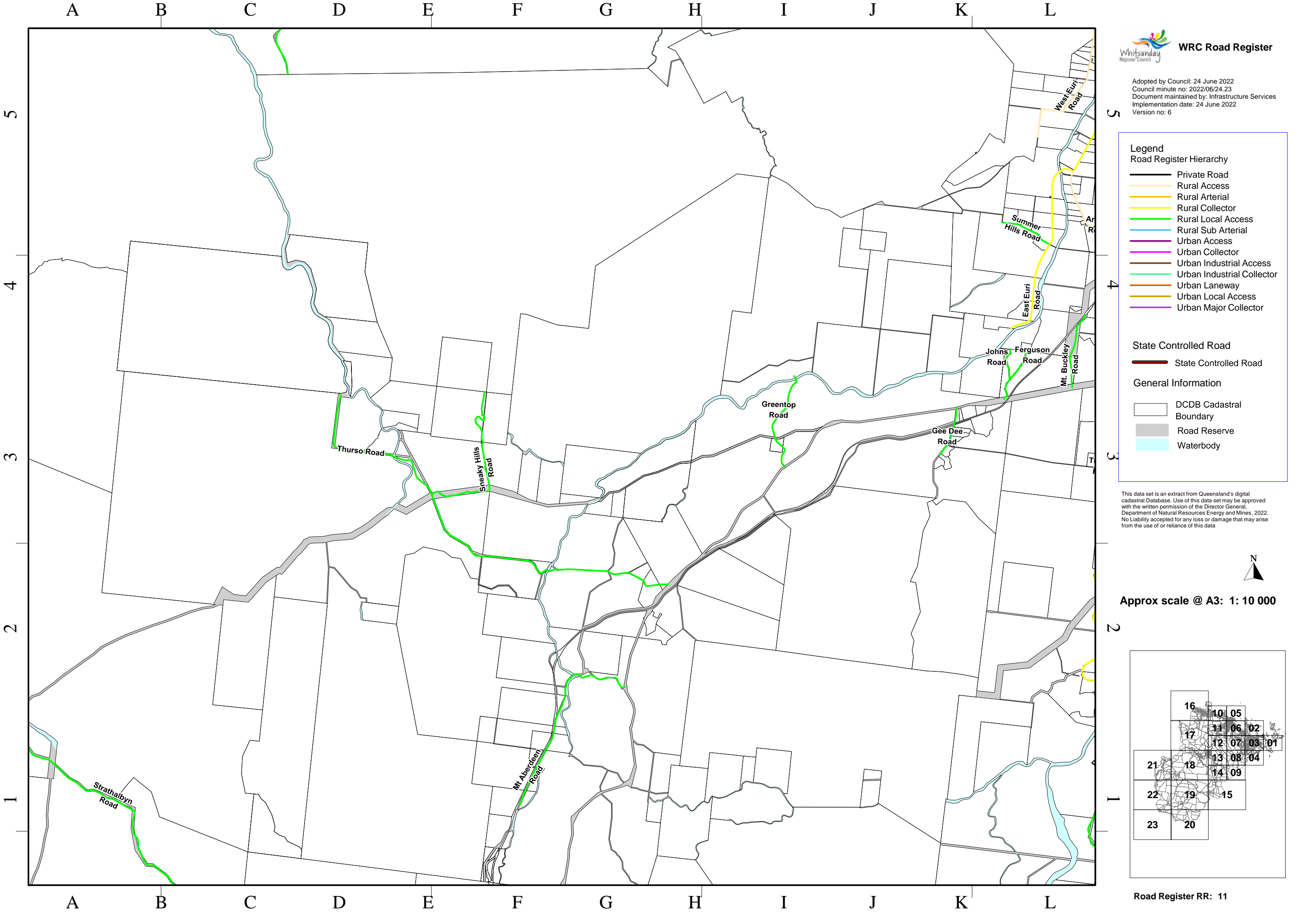
This data set is an extract from Queensland's digital cadastral Database. Use of this data set may be approved with the written permission of the Director General, Department of Natural Resources Energy and Mines, 2022. No Liability accepted for any loss or damage that may arise from the use of or reliance of this data



Approx scale @ A3: 1: 10 000



Road Register RR: 10A



Legend
Road Register Hierarchy

- Private Road
- Rural Access
- Rural Arterial
- Rural Collector
- Rural Local Access
- Rural Sub Arterial
- Urban Access
- Urban Collector
- Urban Industrial Access
- Urban Industrial Collector
- Urban Laneway
- Urban Local Access
- Urban Major Collector


State Controlled Road

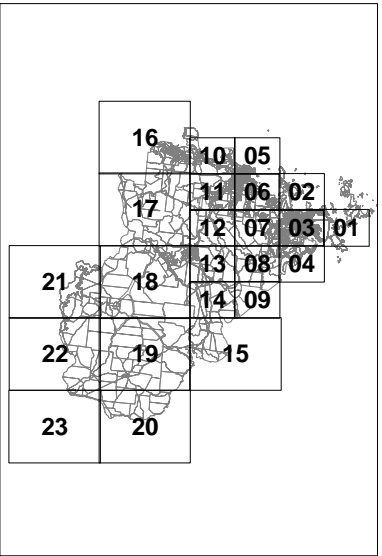
- State Controlled Road

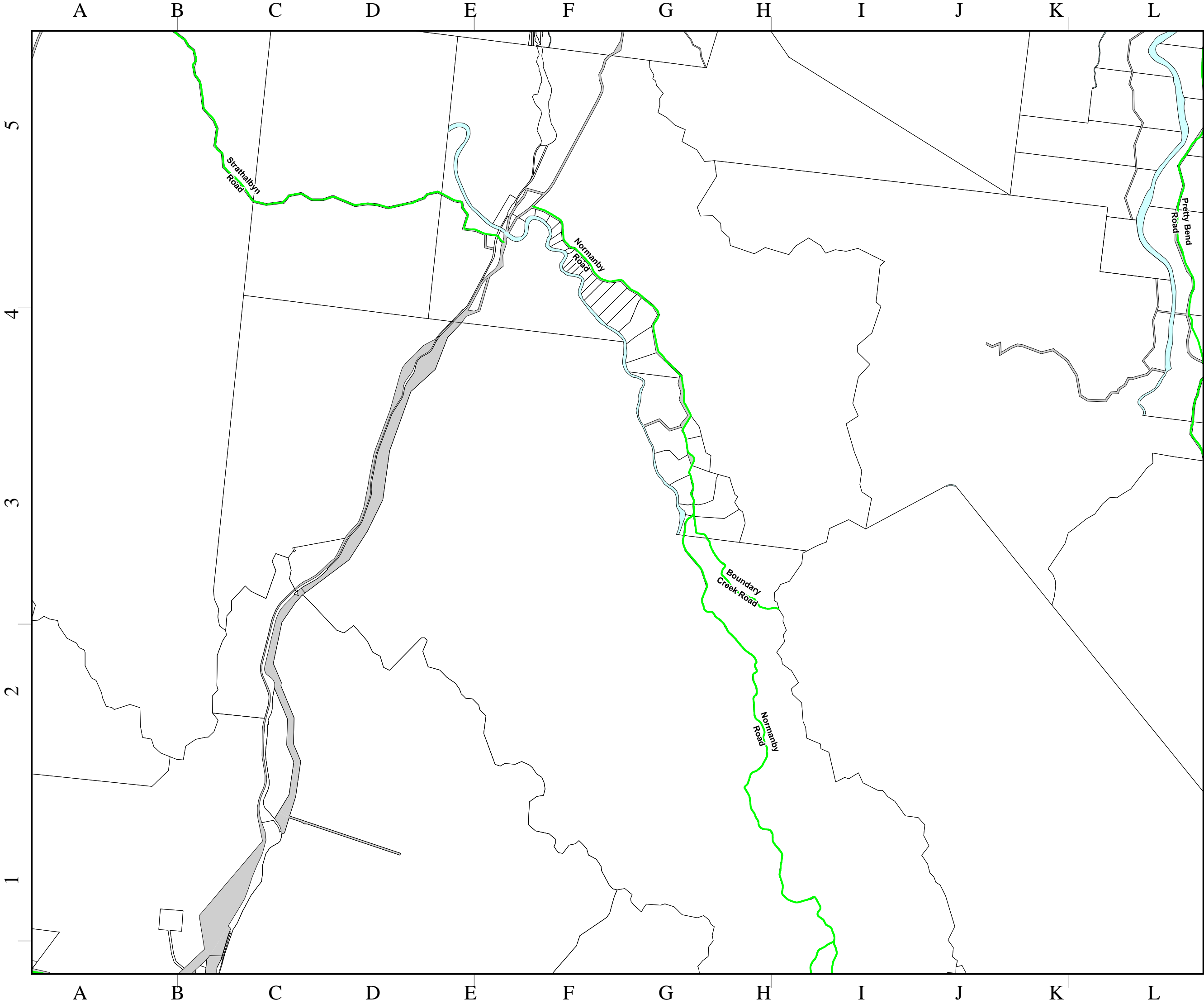
General Information

- DCDB Cadastral Boundary
- Road Reserve
- Waterbody

This data set is an extract from Queensland's digital cadastral Database. Use of this data set may be approved with the written permission of the Director General, Department of Natural Resources Energy and Mines, 2022. No Liability accepted for any loss or damage that may arise from the use of or reliance of this data

**Approx scale @ A3: 1: 10 000**





Legend
Road Register Hierarchy

- Private Road
- Rural Access
- Rural Arterial
- Rural Collector
- Rural Local Access
- Rural Sub Arterial
- Urban Access
- Urban Collector
- Urban Industrial Access
- Urban Industrial Collector
- Urban Laneway
- Urban Local Access
- Urban Major Collector

State Controlled Road

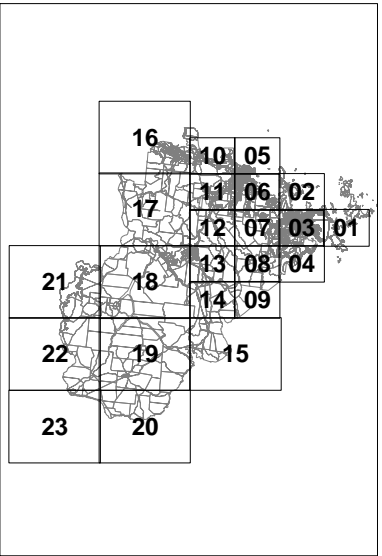
- State Controlled Road

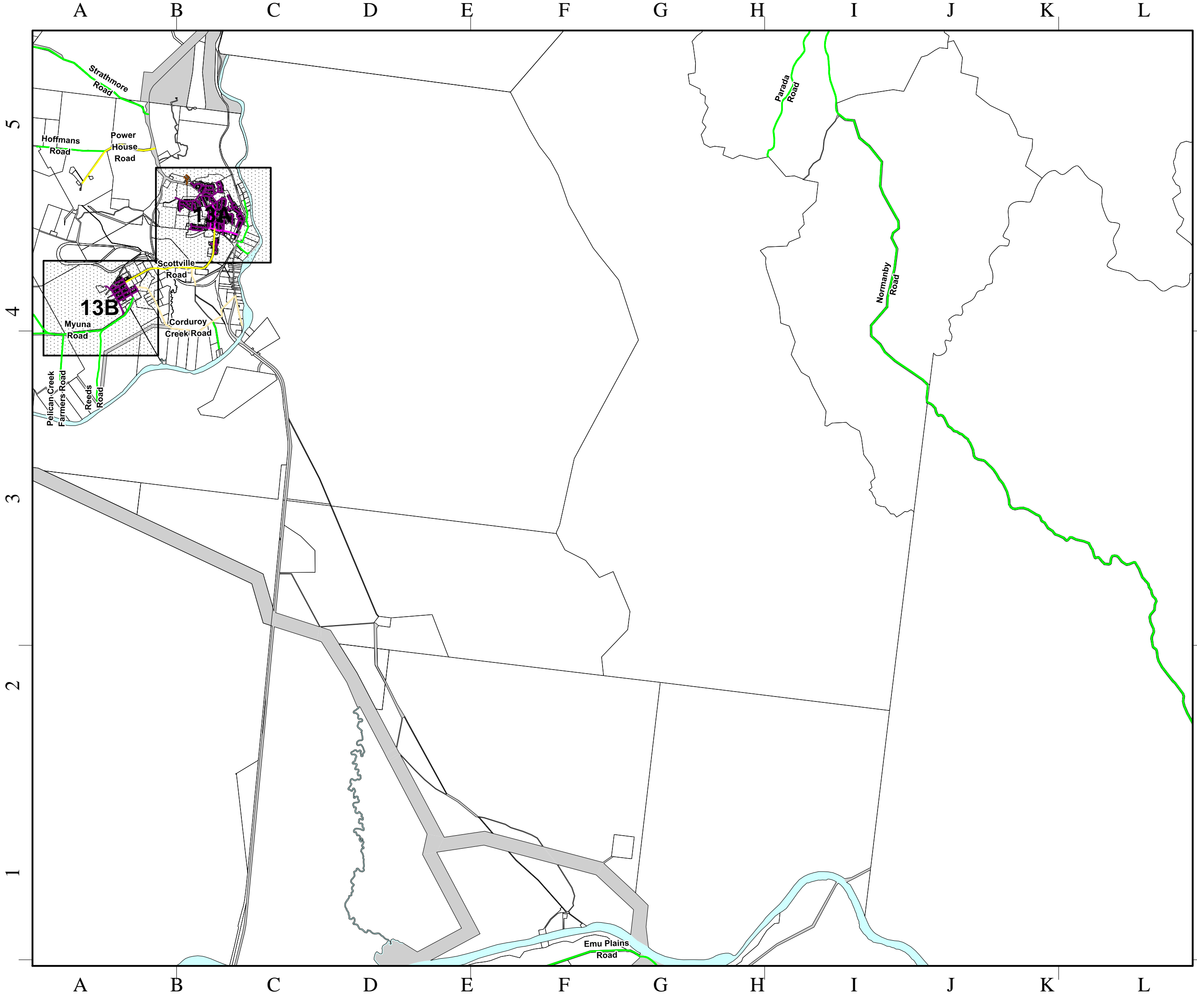
General Information

- DCDB Cadastral Boundary
- Road Reserve
- Waterbody

This data set is an extract from Queensland's digital cadastral Database. Use of this data set may be approved with the written permission of the Director General, Department of Natural Resources Energy and Mines, 2022. No Liability accepted for any loss or damage that may arise from the use of or reliance of this data

**Approx scale @ A3: 1: 10 000**





Legend
Road Register Hierarchy

- Private Road
- Rural Access
- Rural Arterial
- Rural Collector
- Rural Local Access
- Rural Sub Arterial
- Urban Access
- Urban Collector
- Urban Industrial Access
- Urban Industrial Collector
- Urban Laneway
- Urban Local Access
- Urban Major Collector

State Controlled Road

- State Controlled Road

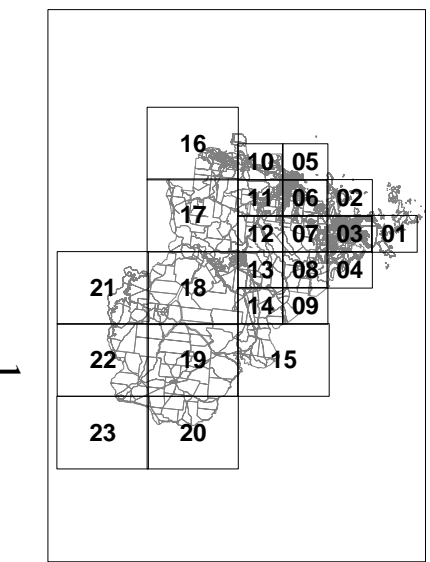
General Information

- DCDB Cadastral Boundary
- Road Reserve
- Waterbody

This data set is an extract from Queensland's digital cadastral Database. Use of this data set may be approved with the written permission of the Director General, Department of Natural Resources Energy and Mines, 2022. No Liability accepted for any loss or damage that may arise from the use of or reliance of this data



Approx scale @ A3: 1: 10 000



Adopted by Council: 24 June 2022
Council minute no: 2022/06/24.23
Document maintained by: Infrastructure Services
Implementation date: 24 June 2022
Version no: 6

Legend

Road Register Hierarchy

- Private Road
- Rural Access
- Rural Arterial
- Rural Collector
- Rural Local Access
- Rural Sub Arterial
- Urban Access
- Urban Collector
- Urban Industrial Access
- Urban Industrial Collector
- Urban Laneway
- Urban Local Access
- Urban Major Collector

State Controlled Road

- State Controlled Road

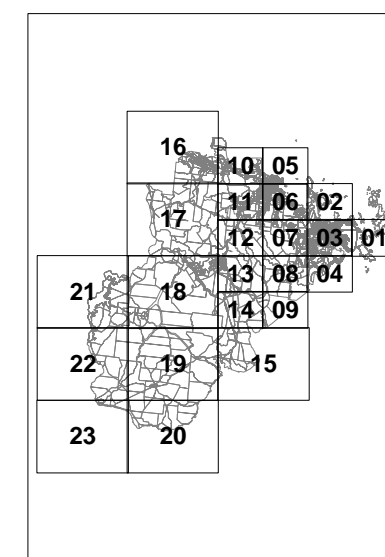
General Information

- DCDB Cadastral Boundary
- Road Reserve
- Waterbody

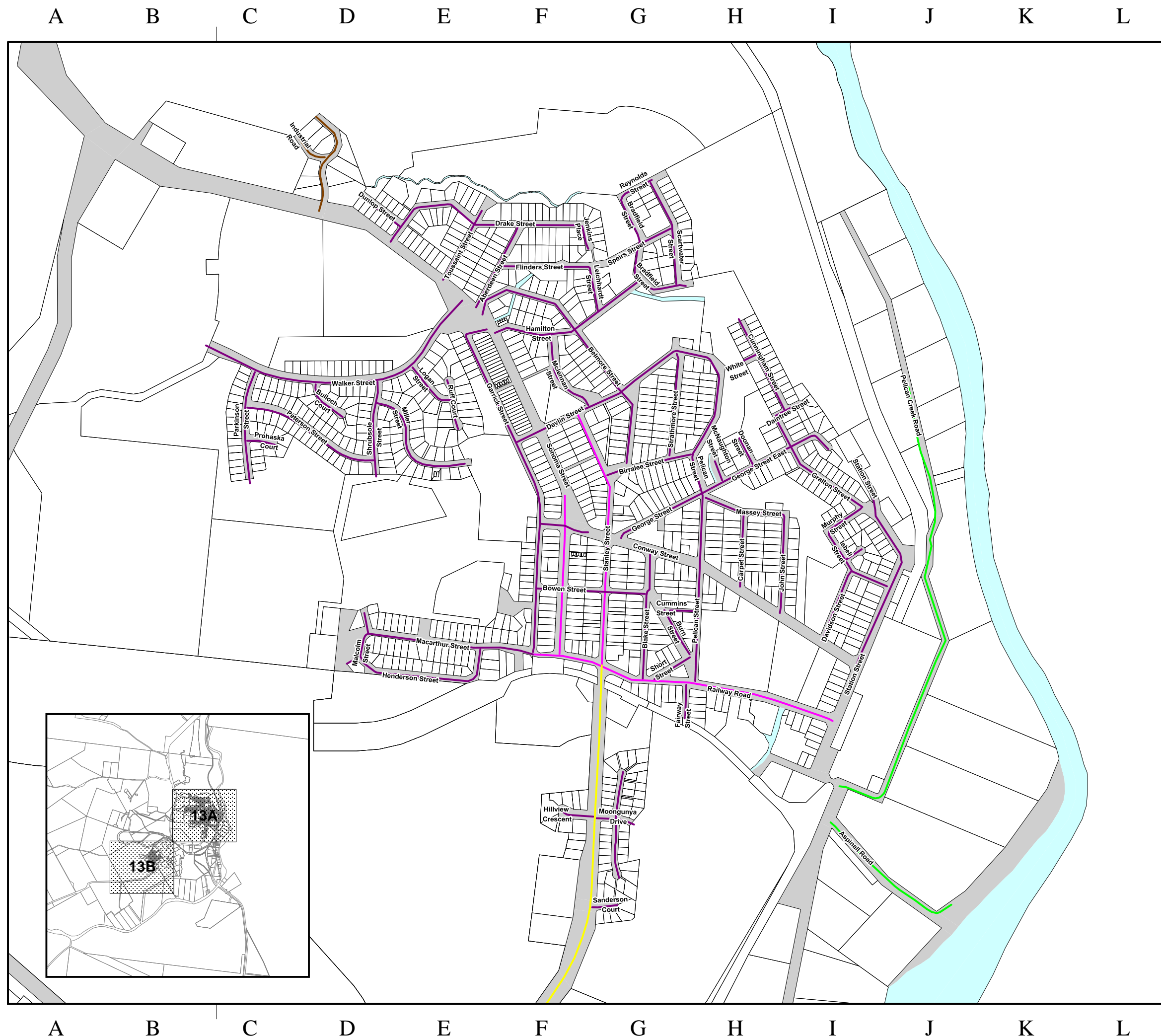
This data set is an extract from Queensland's digital cadastral Database. Use of this data set may be approved with the written permission of the Director General, Department of Natural Resources Energy and Mines, 2022. No Liability accepted for any loss or damage that may arise from the use of or reliance on this data



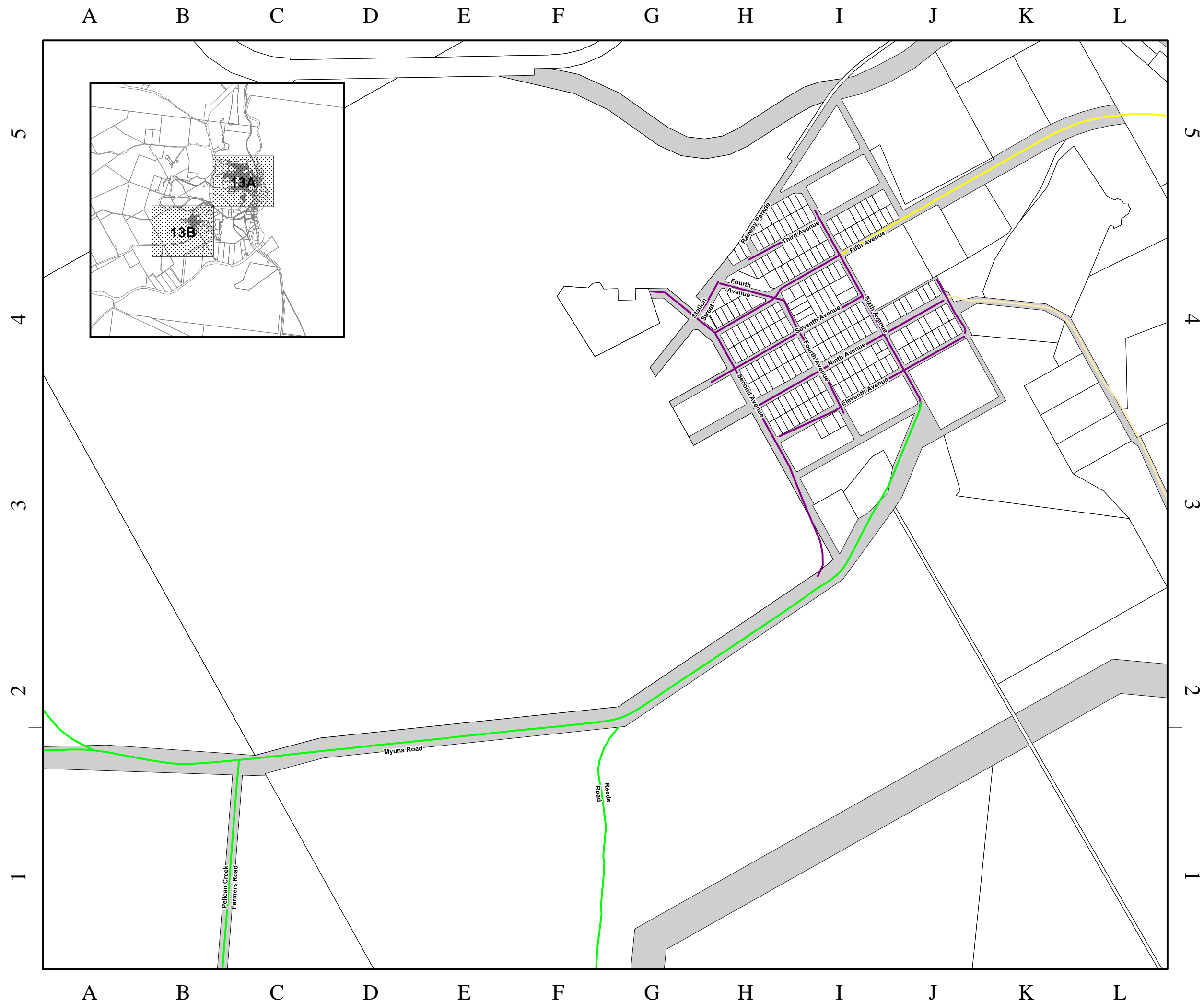
Approx scale @ A3: 1: 10 000



Road Register RR: 13A



Adopted by Council: 24 June 2022
Council minute no: 2022/06/24.23
Document maintained by: Infrastructure Services
Implementation date: 24 June 2022
Version no: 6



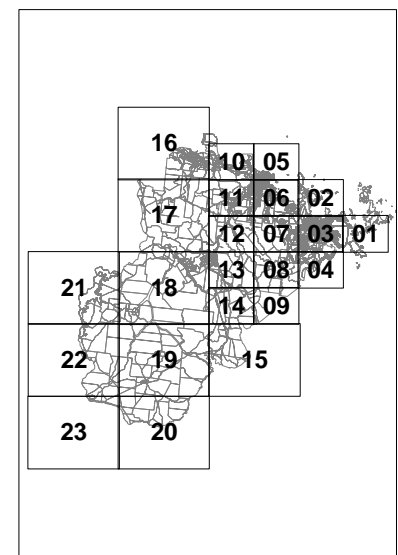
- Legend**
Road Register Hierarchy
- Private Road
 - Rural Access
 - Rural Arterial
 - Rural Collector
 - Rural Local Access
 - Rural Sub Arterial
 - Urban Access
 - Urban Collector
 - Urban Industrial Access
 - Urban Industrial Collector
 - Urban Laneway
 - Urban Local Access
 - Urban Major Collector

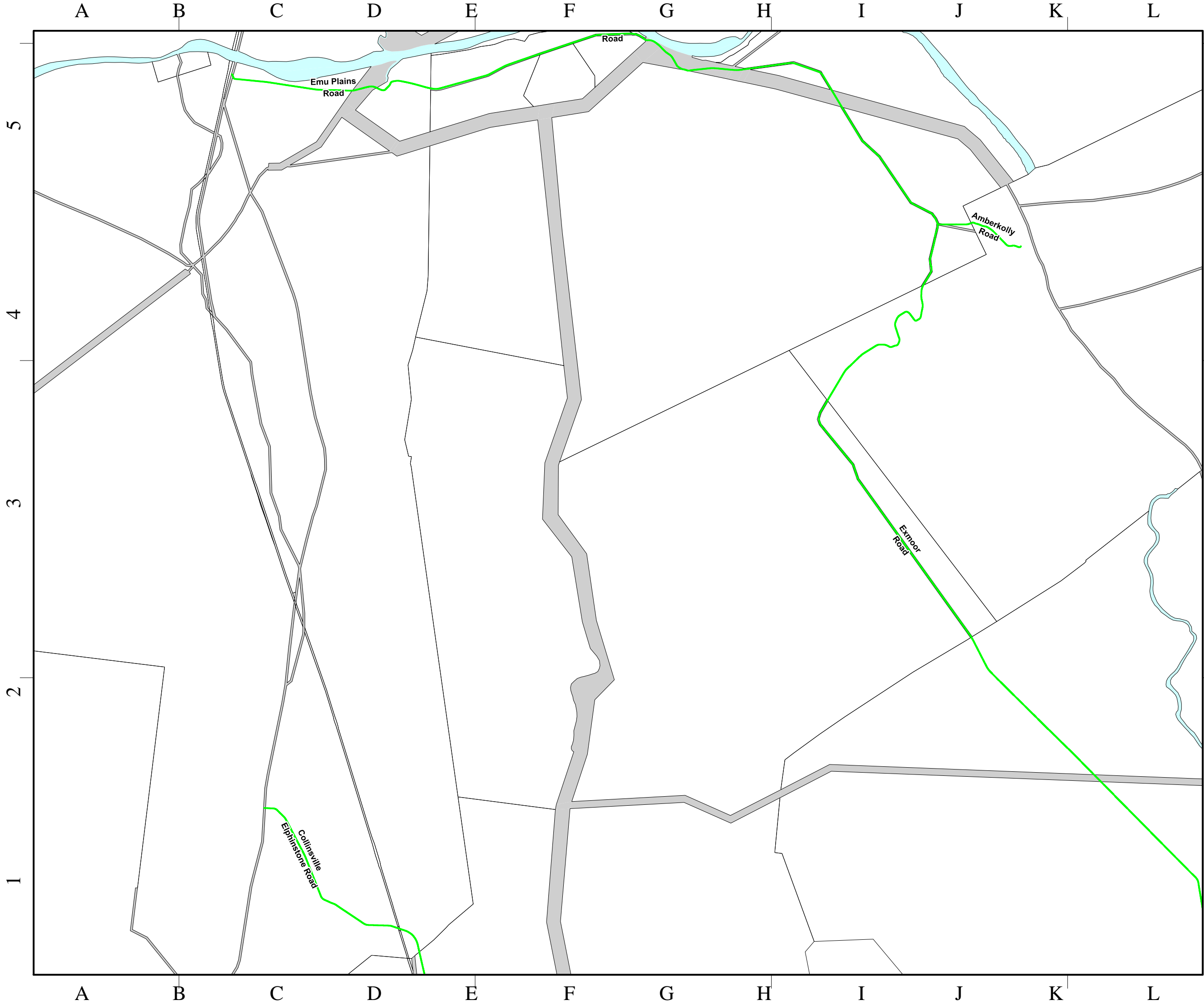
- State Controlled Road**
- State Controlled Road
- General Information**
- DCDB Cadastral Boundary
 - Road Reserve
 - Waterbody

This data set is an extract from Queensland's digital cadastral Database. Use of this data set may be approved with the written permission of the Director General, Department of Natural Resources Energy and Mines, 2022. No Liability accepted for any loss or damage that may arise from the use of or reliance on this data



Approx scale @ A3: 1: 10 000





WRC Road Register

Adopted by Council: 24 June 2022
Council minute no: 2022/06/24.23
Document maintained by: Infrastructure Services
Implementation date: 24 June 2022
Version no: 6

Legend

Road Register Hierarchy

- Private Road
- Rural Access
- Rural Arterial
- Rural Collector
- Rural Local Access
- Rural Sub Arterial
- Urban Access
- Urban Collector
- Urban Industrial Access
- Urban Industrial Collector
- Urban Laneway
- Urban Local Access
- Urban Major Collector

State Controlled Road

- State Controlled Road

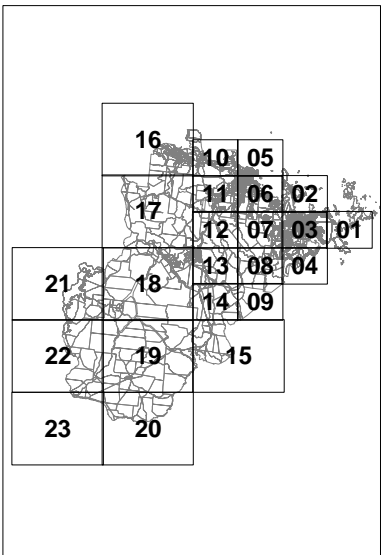
General Information

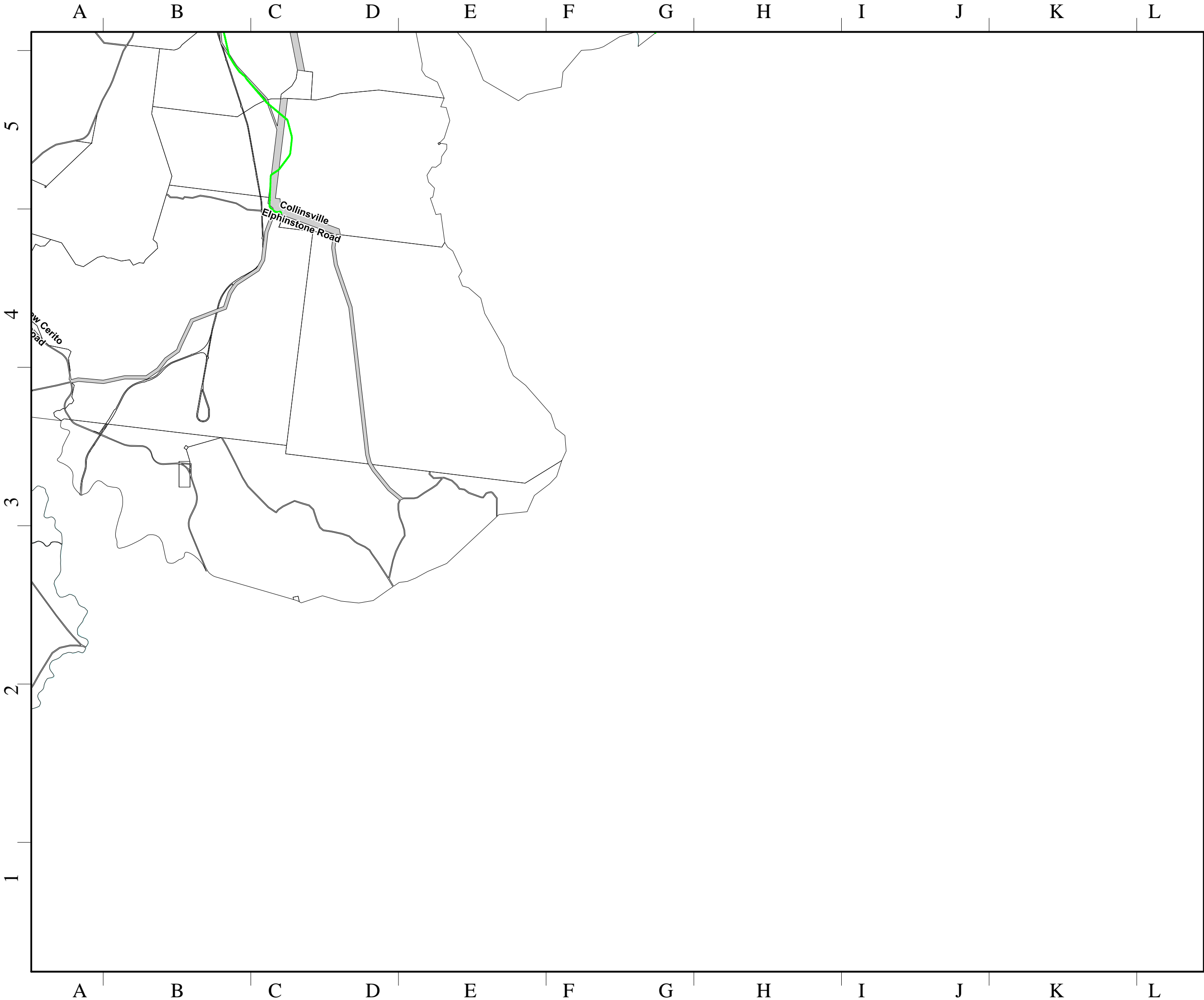
- DCDB Cadastral Boundary
- Road Reserve
- Waterbody

This data set is an extract from Queensland's digital cadastral Database. Use of this data set may be approved with the written permission of the Director General, Department of Natural Resources Energy and Mines, 2022. No Liability accepted for any loss or damage that may arise from the use of or reliance of this data



Approx scale @ A3: 1: 10 000





WRC Road Register

Adopted by Council: 24 June 2022
Council minute no: 2022/06/24.23
Document maintained by: Infrastructure Services
Implementation date: 24 June 2022
Version no: 6

Legend

Road Register Hierarchy

- Private Road
- Rural Access
- Rural Arterial
- Rural Collector
- Rural Local Access
- Rural Sub Arterial
- Urban Access
- Urban Collector
- Urban Industrial Access
- Urban Industrial Collector
- Urban Laneway
- Urban Local Access
- Urban Major Collector

State Controlled Road

- State Controlled Road

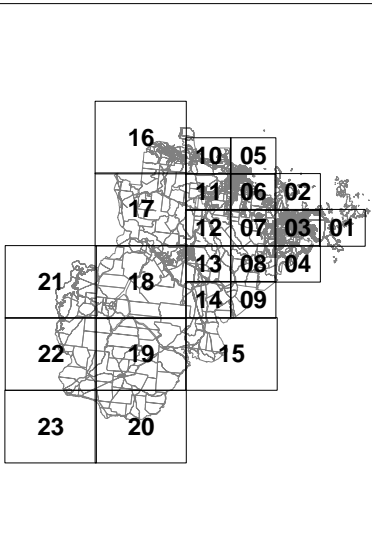
General Information

- DCDB Cadastral Boundary
- Road Reserve
- Waterbody

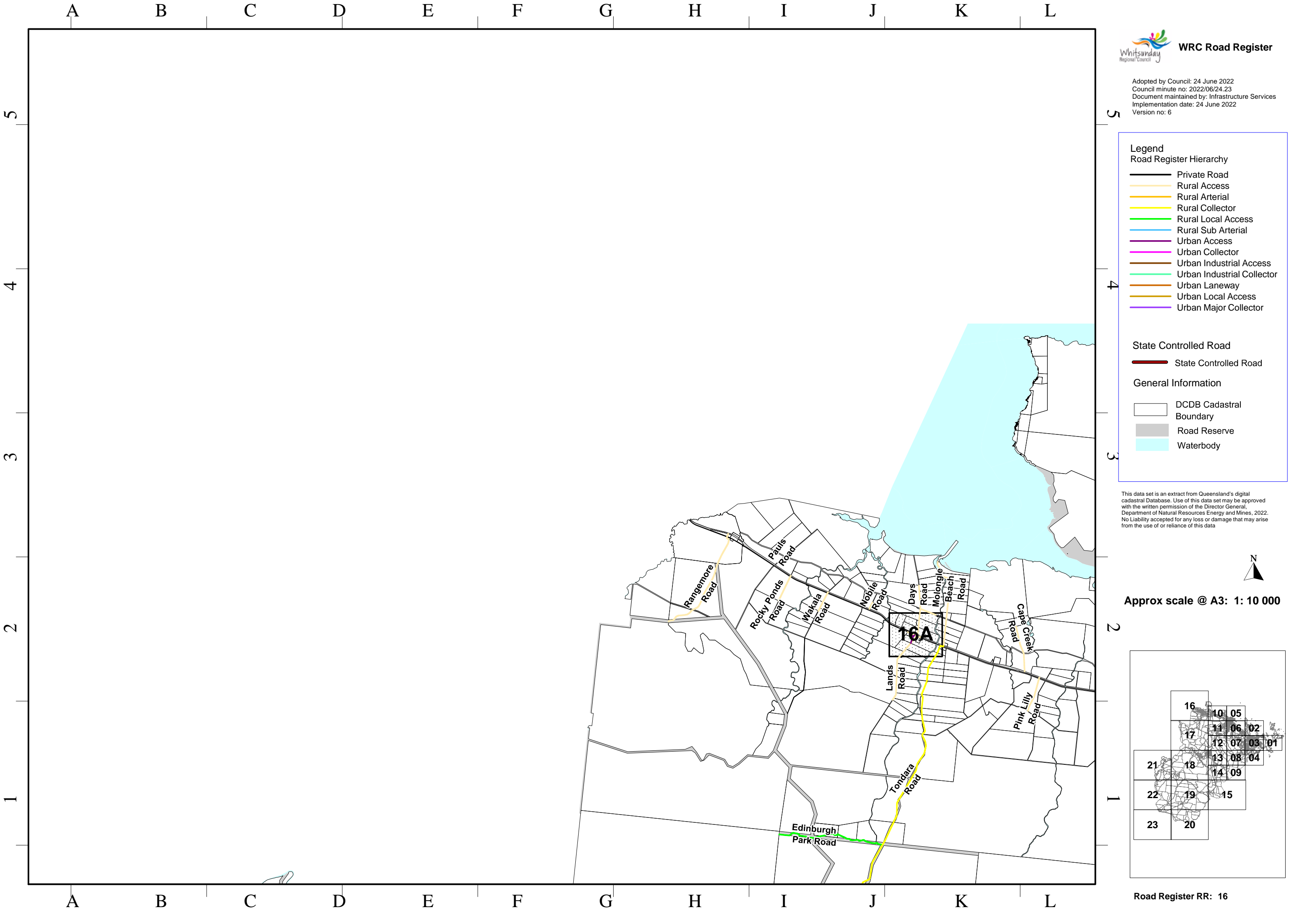
This data set is an extract from Queensland's digital cadastral Database. Use of this data set may be approved with the written permission of the Director General, Department of Natural Resources Energy and Mines, 2022. No Liability accepted for any loss or damage that may arise from the use of or reliance of this data



Approx scale @ A3: 1: 10 000



Road Register RR: 15



Legend

Road Register Hierarchy

- Private Road
- Rural Access
- Rural Arterial
- Rural Collector
- Rural Local Access
- Rural Sub Arterial
- Urban Access
- Urban Collector
- Urban Industrial Access
- Urban Industrial Collector
- Urban Laneway
- Urban Local Access
- Urban Major Collector

State Controlled Road

- State Controlled Road

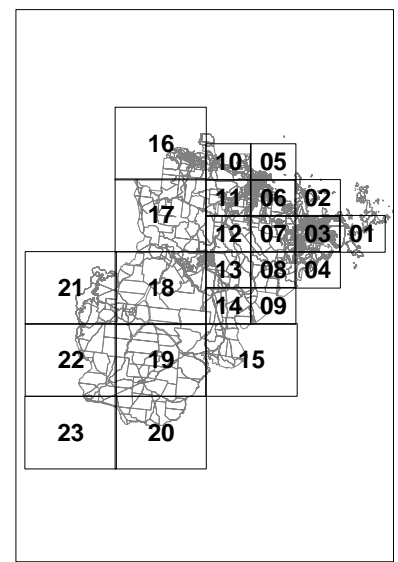
General Information

- DCDB Cadastral Boundary
- Road Reserve
- Waterbody

This data set is an extract from Queensland's digital cadastral Database. Use of this data set may be approved with the written permission of the Director General, Department of Natural Resources Energy and Mines, 2022. No Liability accepted for any loss or damage that may arise from the use of or reliance of this data



Approx scale @ A3: 1: 10 000



Adopted by Council: 24 June 2022
Council minute no: 2022/06/24.23
Document maintained by: Infrastructure Services
Implementation date: 24 June 2022
Version no: 6



Legend

Road Register Hierarchy

- Private Road
- Rural Access
- Rural Arterial
- Rural Collector
- Rural Local Access
- Rural Sub Arterial
- Urban Access
- Urban Collector
- Urban Industrial Access
- Urban Industrial Collector
- Urban Laneway
- Urban Local Access
- Urban Major Collector

State Controlled Road

- State Controlled Road

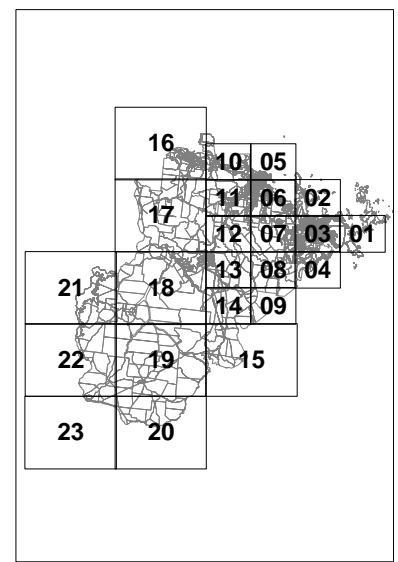
General Information

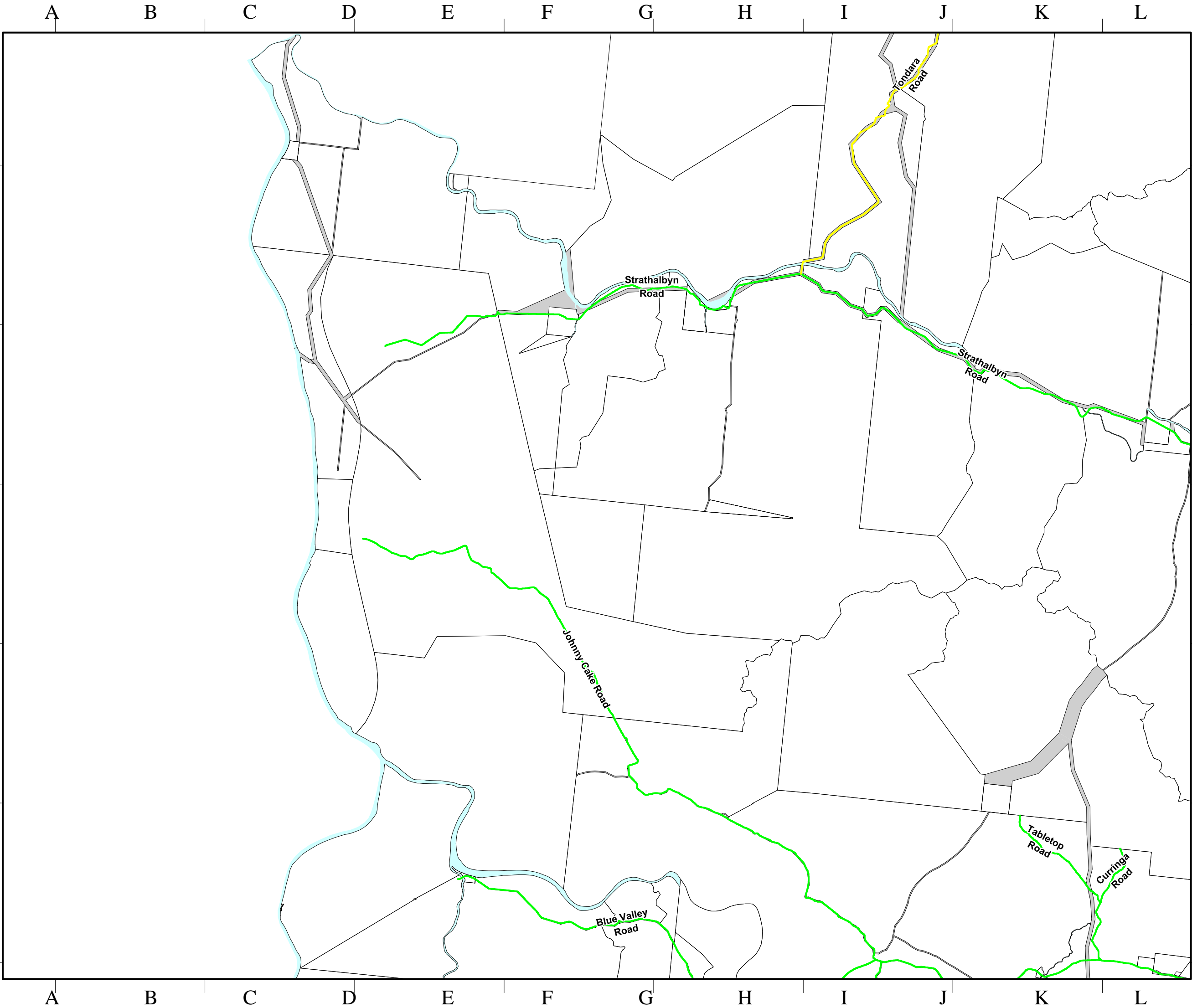
- DCDB Cadastral Boundary
- Road Reserve
- Waterbody

This data set is an extract from Queensland's digital cadastral Database. Use of this data set may be approved with the written permission of the Director General, Department of Natural Resources Energy and Mines, 2022. No Liability accepted for any loss or damage that may arise from the use of or reliance of this data



Approx scale @ A3: 1: 10 000





Legend
Road Register Hierarchy

- Private Road
- Rural Access
- Rural Arterial
- Rural Collector
- Rural Local Access
- Rural Sub Arterial
- Urban Access
- Urban Collector
- Urban Industrial Access
- Urban Industrial Collector
- Urban Laneway
- Urban Local Access
- Urban Major Collector


State Controlled Road

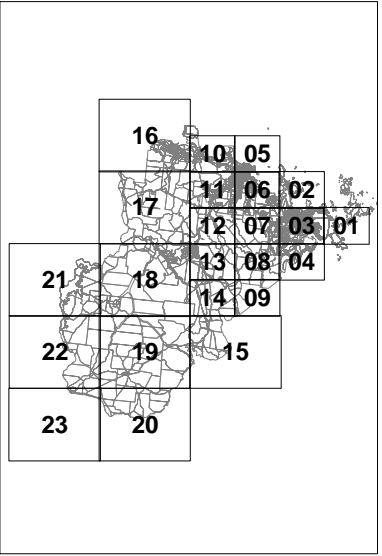
- State Controlled Road

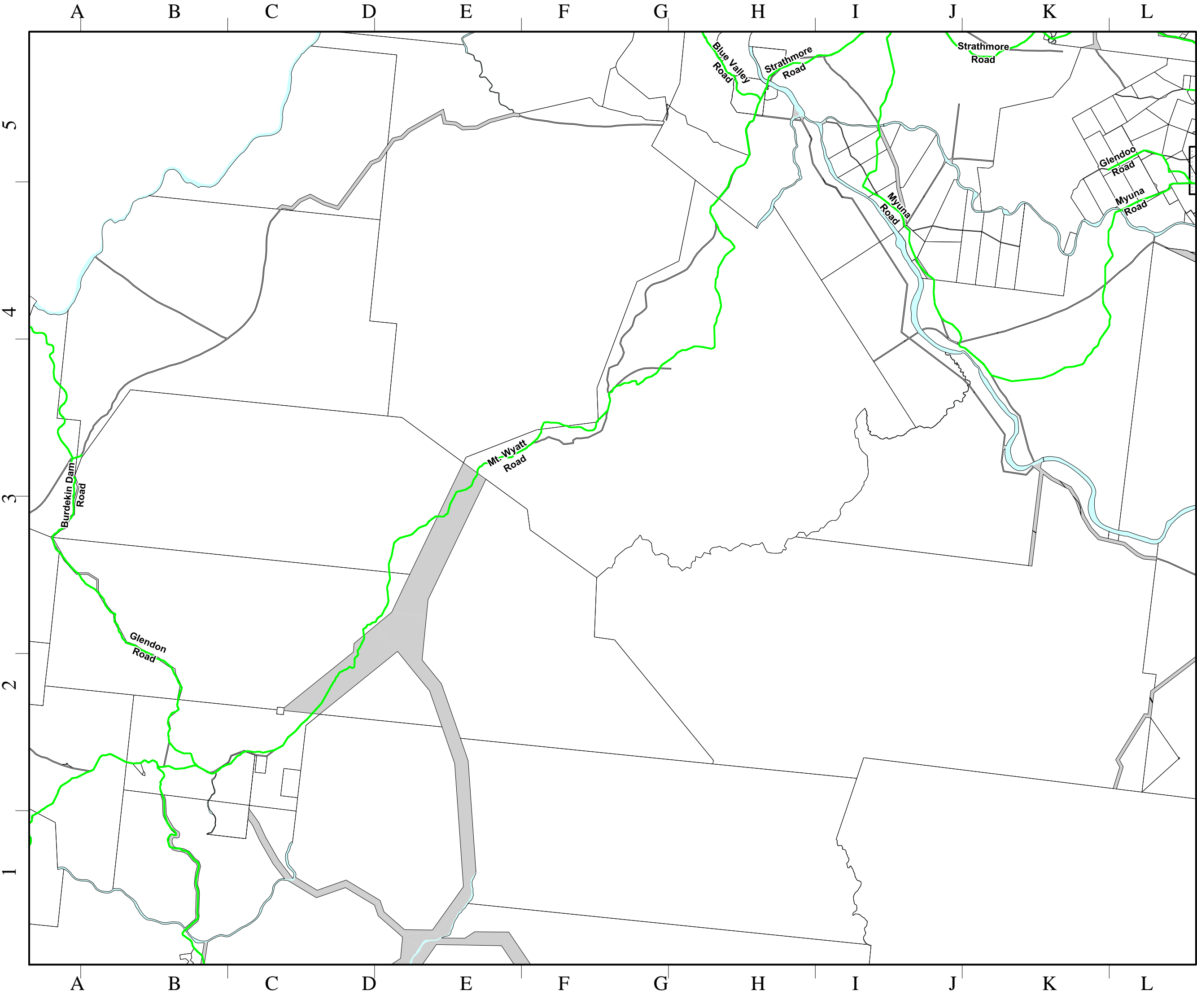
General Information

- DCDB Cadastral Boundary
- Road Reserve
- Waterbody

This data set is an extract from Queensland's digital cadastral Database. Use of this data set may be approved with the written permission of the Director General, Department of Natural Resources Energy and Mines, 2022. No Liability accepted for any loss or damage that may arise from the use of or reliance of this data

**Approx scale @ A3: 1: 10 000**





Legend
Road Register Hierarchy

- Private Road
- Rural Access
- Rural Arterial
- Rural Collector
- Rural Local Access
- Rural Sub Arterial
- Urban Access
- Urban Collector
- Urban Industrial Access
- Urban Industrial Collector
- Urban Laneway
- Urban Local Access
- Urban Major Collector

State Controlled Road

- State Controlled Road

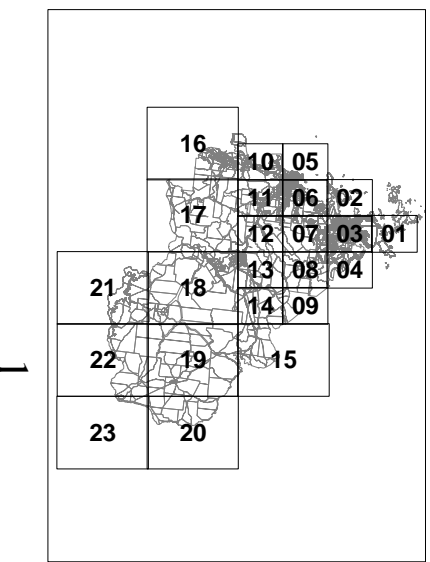
General Information

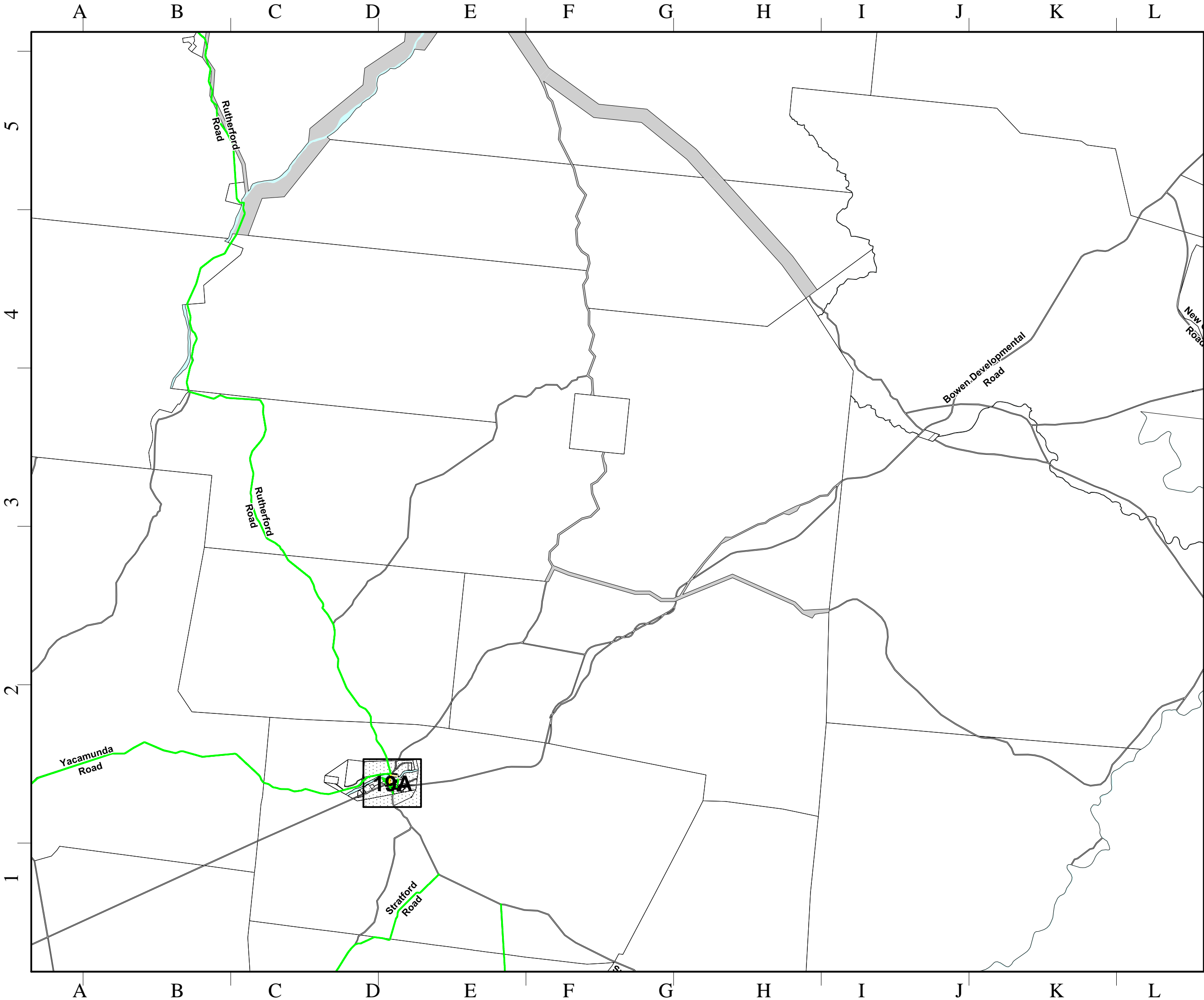
- DCDB Cadastral Boundary
- Road Reserve
- Waterbody

This data set is an extract from Queensland's digital cadastral Database. Use of this data set may be approved with the written permission of the Director General, Department of Natural Resources Energy and Mines, 2022. No Liability accepted for any loss or damage that may arise from the use of or reliance of this data



Approx scale @ A3: 1: 10 000





Legend
Road Register Hierarchy

- Private Road
- Rural Access
- Rural Arterial
- Rural Collector
- Rural Local Access
- Rural Sub Arterial
- Urban Access
- Urban Collector
- Urban Industrial Access
- Urban Industrial Collector
- Urban Laneway
- Urban Local Access
- Urban Major Collector


State Controlled Road

- State Controlled Road

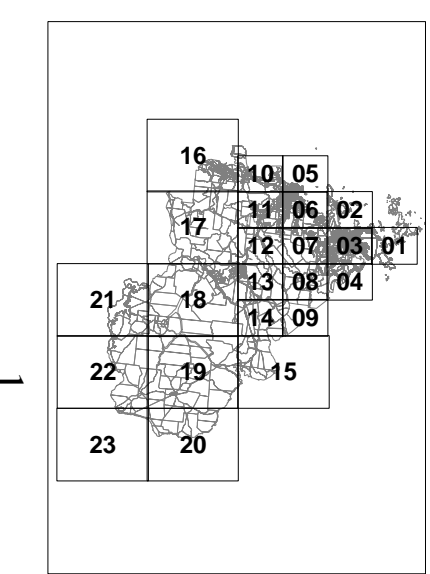
General Information

- DCDB Cadastral Boundary
- Road Reserve
- Waterbody

This data set is an extract from Queensland's digital cadastral Database. Use of this data set may be approved with the written permission of the Director General, Department of Natural Resources Energy and Mines, 2022. No Liability accepted for any loss or damage that may arise from the use of or reliance of this data



Approx scale @ A3: 1: 10 000



Adopted by Council: 24 June 2022
Council minute no: 2022/06/24.23
Document maintained by: Infrastructure Services
Implementation date: 24 June 2022
Version no: 6

- Legend**
Road Register Hierarchy
- Private Road
 - Rural Access
 - Rural Arterial
 - Rural Collector
 - Rural Local Access
 - Rural Sub Arterial
 - Urban Access
 - Urban Collector
 - Urban Industrial Access
 - Urban Industrial Collector
 - Urban Laneway
 - Urban Local Access
 - Urban Major Collector

State Controlled Road
State Controlled Road

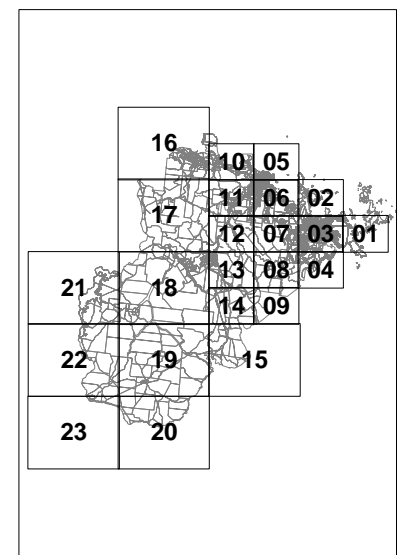
General Information

- DCDB Cadastral Boundary
- Road Reserve
- Waterbody

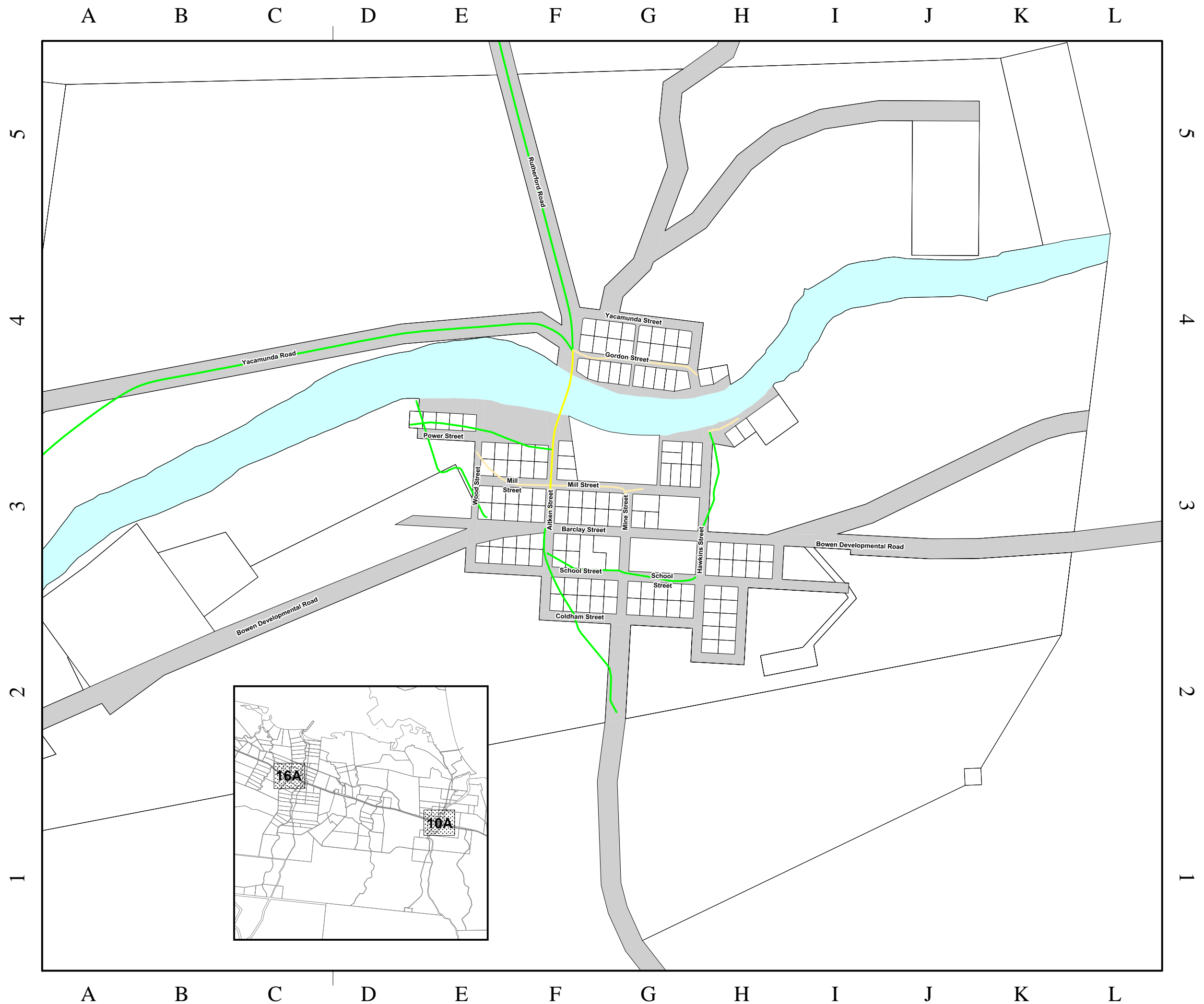
This data set is an extract from Queensland's digital cadastral Database. Use of this data set may be approved with the written permission of the Director General, Department of Natural Resources Energy and Mines, 2022. No Liability accepted for any loss or damage that may arise from the use of or reliance on this data

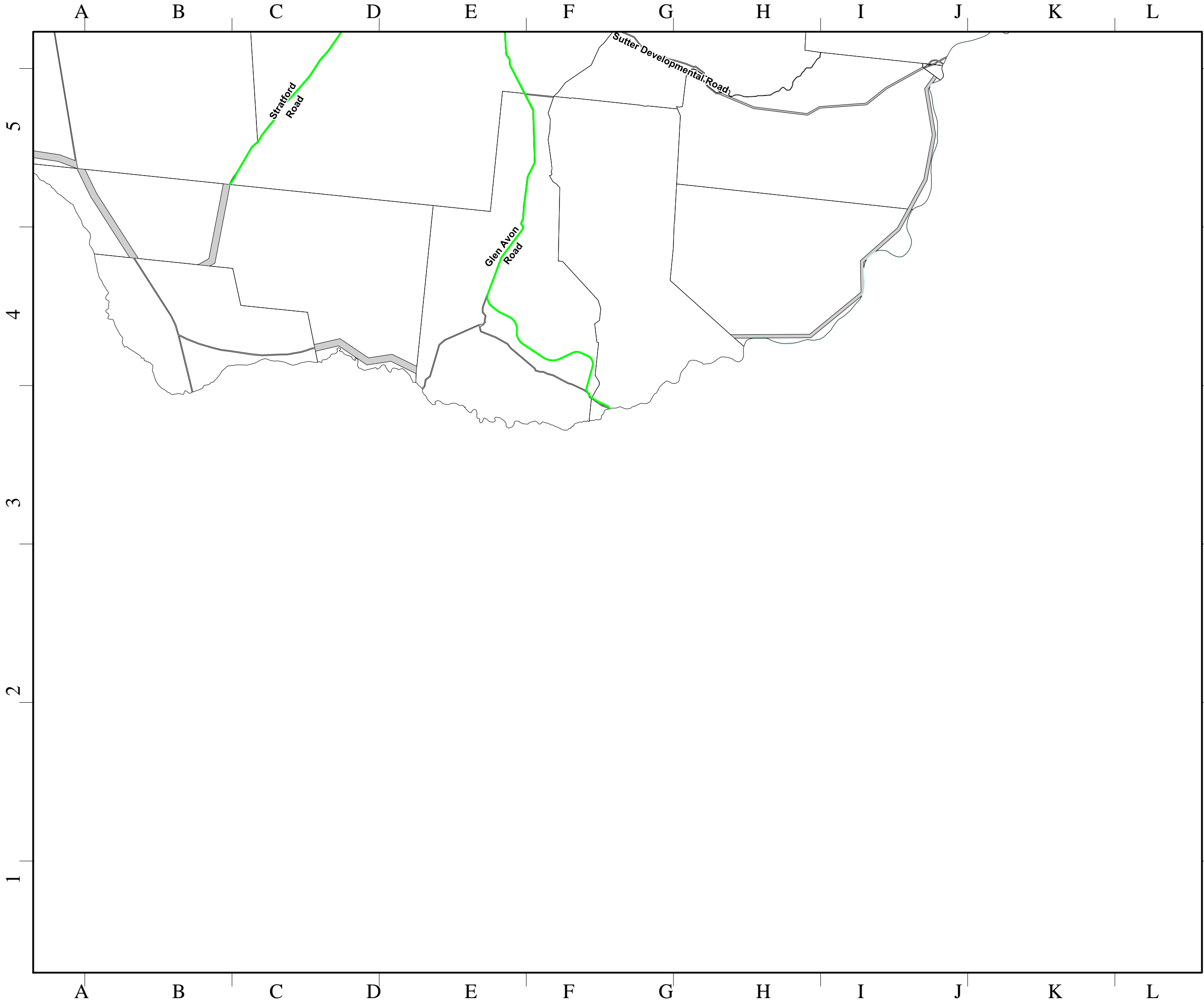


Approx scale @ A3: 1: 10 000



Road Register RR: 19A





WRC Road Register

Adopted by Council: 24 June 2022
Council minute no: 2022/06/24.23
Document maintained by: Infrastructure Services
Implementation date: 24 June 2022
Version no: 6

Legend

Road Register Hierarchy

- Private Road
- Rural Access
- Rural Arterial
- Rural Collector
- Rural Local Access
- Rural Sub Arterial
- Urban Access
- Urban Collector
- Urban Industrial Access
- Urban Industrial Collector
- Urban Laneway
- Urban Local Access
- Urban Major Collector

State Controlled Road

- State Controlled Road

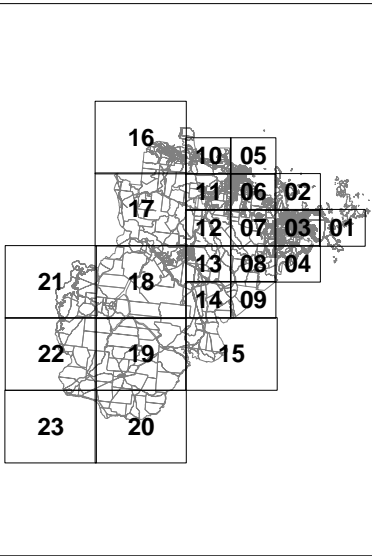
General Information

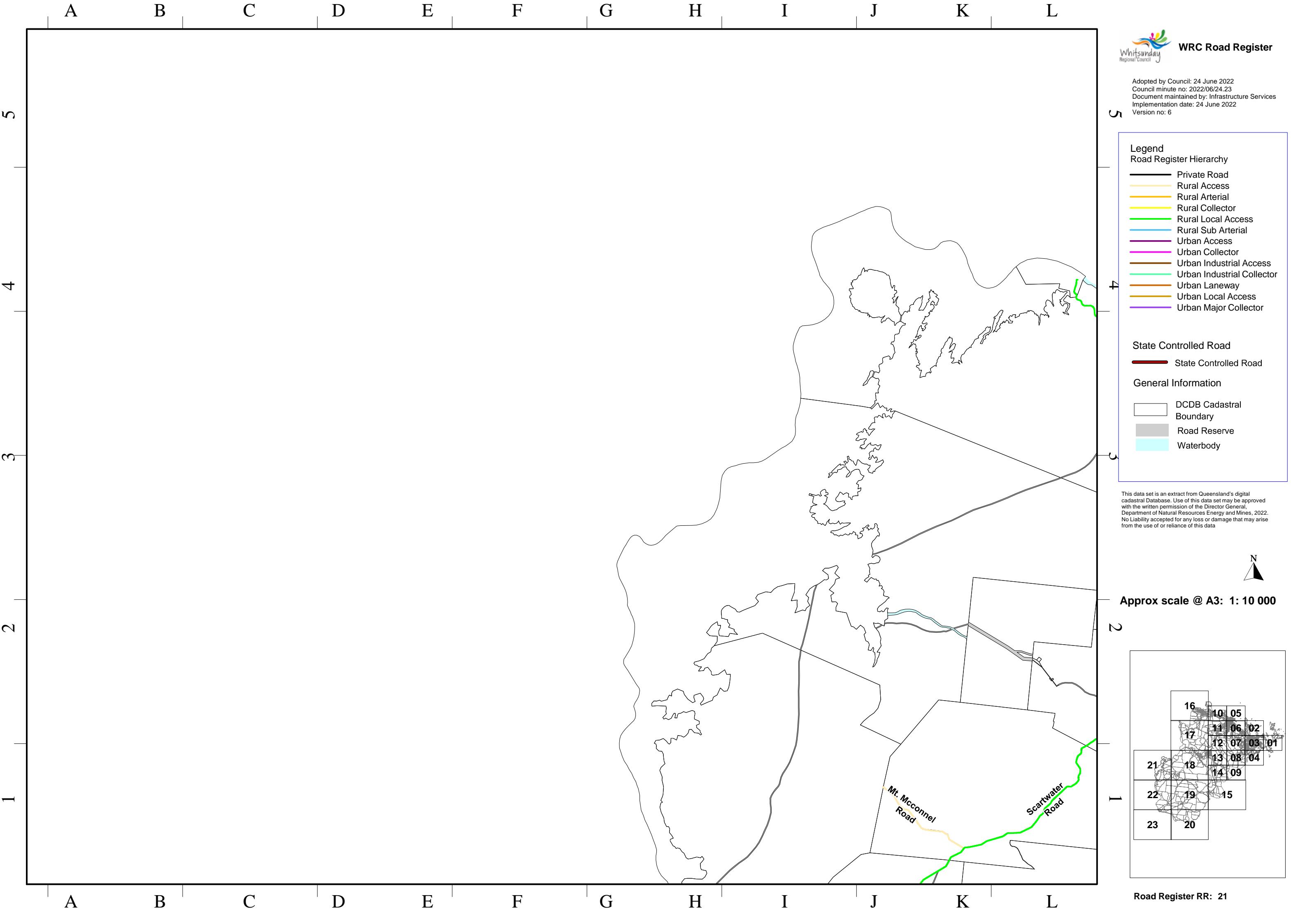
- DCDB Cadastral Boundary
- Road Reserve
- Waterbody

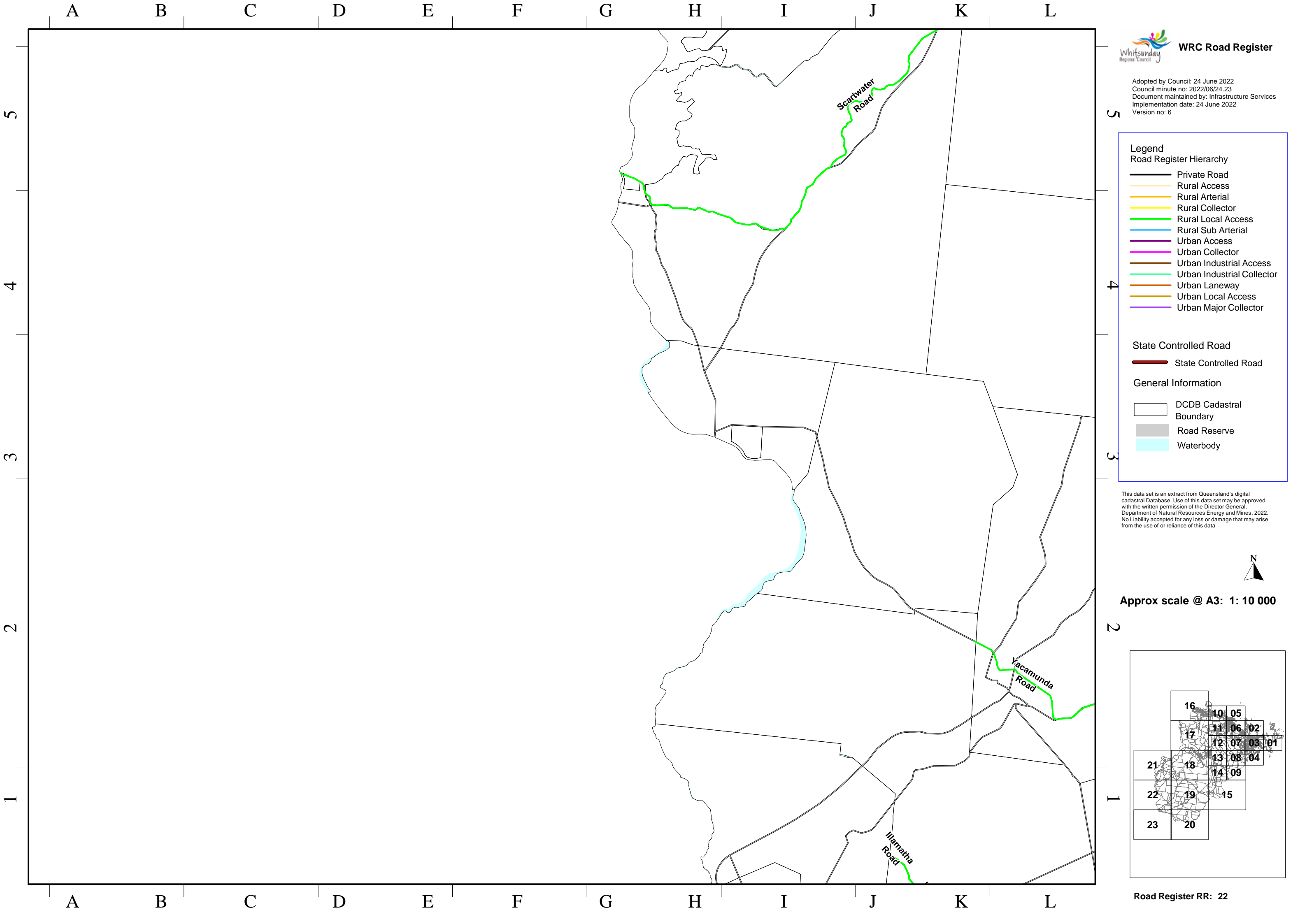
This data set is an extract from Queensland's digital cadastral Database. Use of this data set may be approved with the written permission of the Director General, Department of Natural Resources Energy and Mines, 2022. No Liability accepted for any loss or damage that may arise from the use of or reliance of this data



Approx scale @ A3: 1: 10 000







Legend
Road Register Hierarchy

Private Road

Rural Access

Rural Arterial

Rural Collector

Rural Local Access

Rural Sub Arterial

Urban Access

Urban Collector

Urban Industrial Access

Urban Industrial Collector

Urban Laneway

Urban Local Access

Urban Major Collector

State Controlled Road

State Controlled Road


General Information

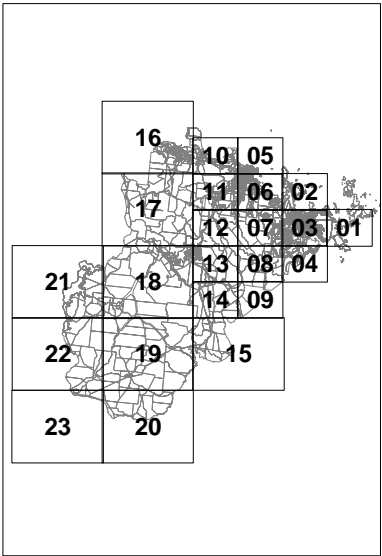
DCDB Cadastral Boundary

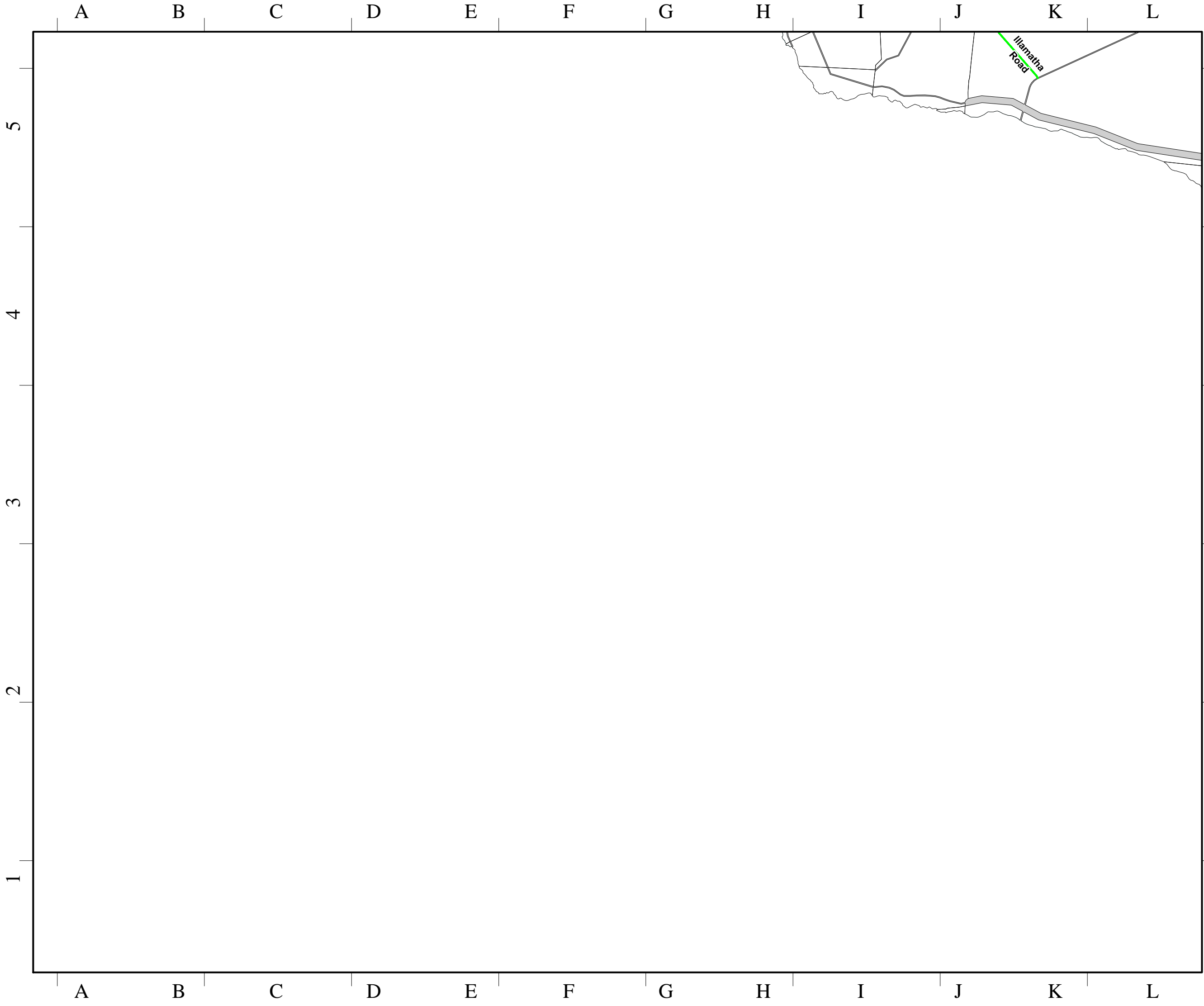
Road Reserve

Waterbody

This data set is an extract from Queensland's digital cadastral Database. Use of this data set may be approved with the written permission of the Director General, Department of Natural Resources Energy and Mines, 2022. No Liability accepted for any loss or damage that may arise from the use of or reliance of this data

**Approx scale @ A3: 1: 10 000**





WRC Road Register

Adopted by Council: 24 June 2022
Council minute no: 2022/06/24.23
Document maintained by: Infrastructure Services
Implementation date: 24 June 2022
Version no: 6

Legend

Road Register Hierarchy

- Private Road
- Rural Access
- Rural Arterial
- Rural Collector
- Rural Local Access
- Rural Sub Arterial
- Urban Access
- Urban Collector
- Urban Industrial Access
- Urban Industrial Collector
- Urban Laneway
- Urban Local Access
- Urban Major Collector

State Controlled Road

- State Controlled Road

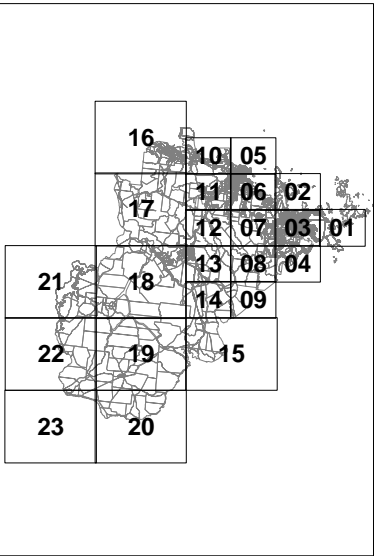
General Information

- DCDB Cadastral Boundary
- Road Reserve
- Waterbody

This data set is an extract from Queensland's digital cadastral Database. Use of this data set may be approved with the written permission of the Director General, Department of Natural Resources Energy and Mines, 2022. No Liability accepted for any loss or damage that may arise from the use of or reliance of this data



Approx scale @ A3: 1: 10 000



Road Register RR: 23