







Legend
Future Trunk Infrastructure

-  Pump Station
-  Bore
-  Reservoir

 Main

 Land

Existing Trunk Infrastructure

-  Pump Station
-  Reservoir
-  Bore

 Main

 Land

General Information

 DCDB Parcel Boundary

 Road Reserve

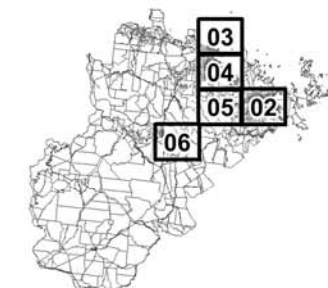
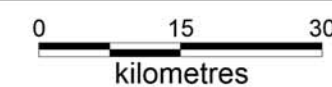
 Water Body

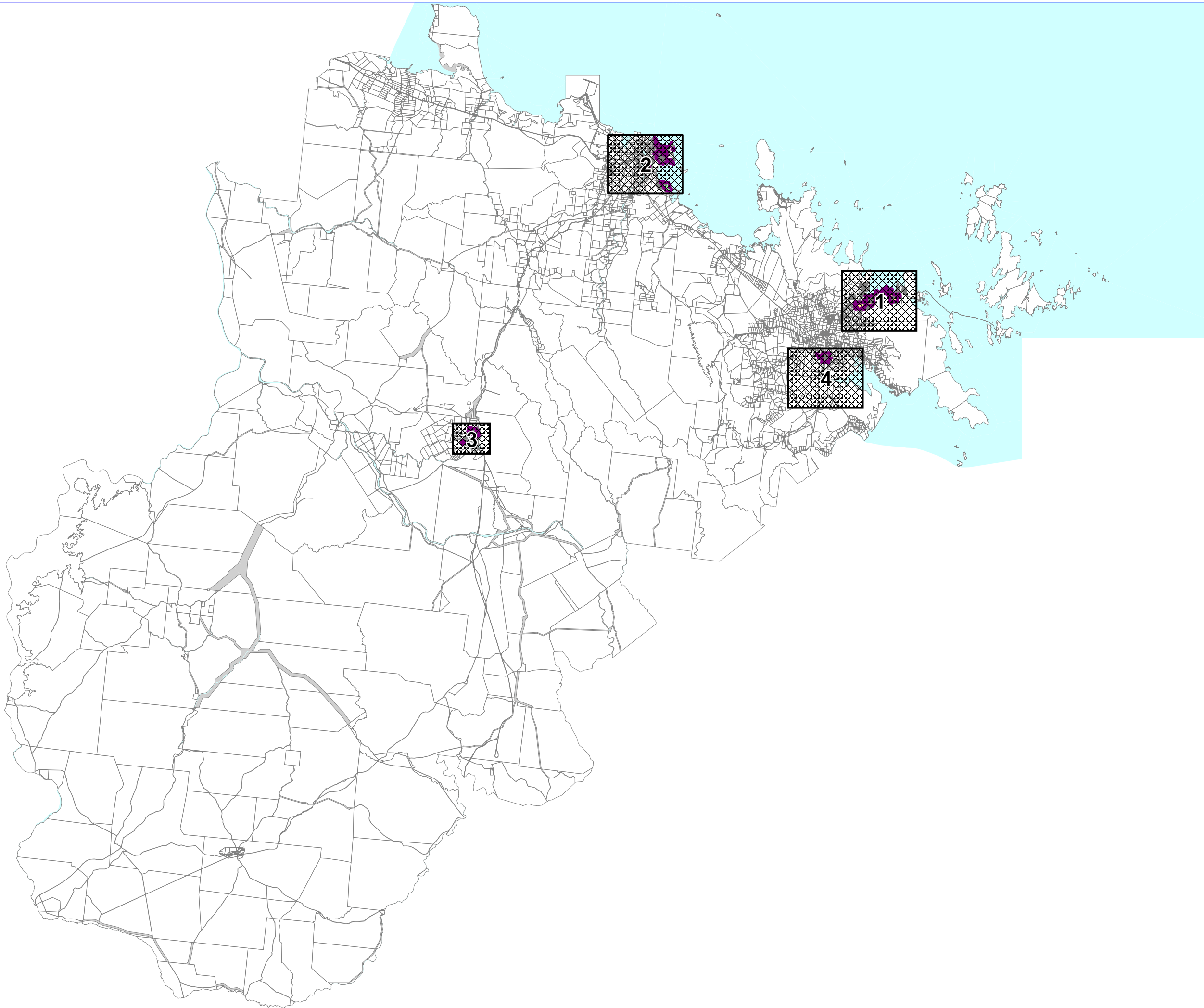
This data set is an extract from Queensland's digital cadastral Database. Use of this data set may be approved with the written Permission of the Director General, Department of Natural Resources and Mines, 2014, 61 Merry Street, Brisbane, 4000, Queensland, Australia
© The State of Queensland (Dept. of Natural Resources and Mines, 2014). No Liability accepted for any loss or damage that may arise from the use of Or reliance of this data.

Date: 25/11/2020



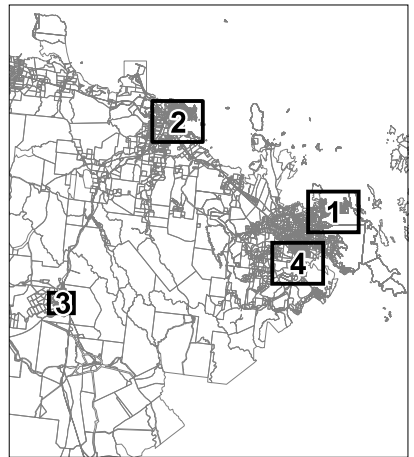
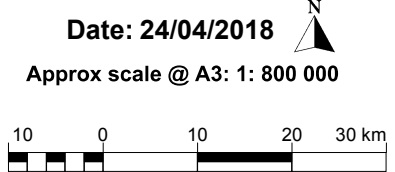
Approx scale @ A3: 1: 800 000

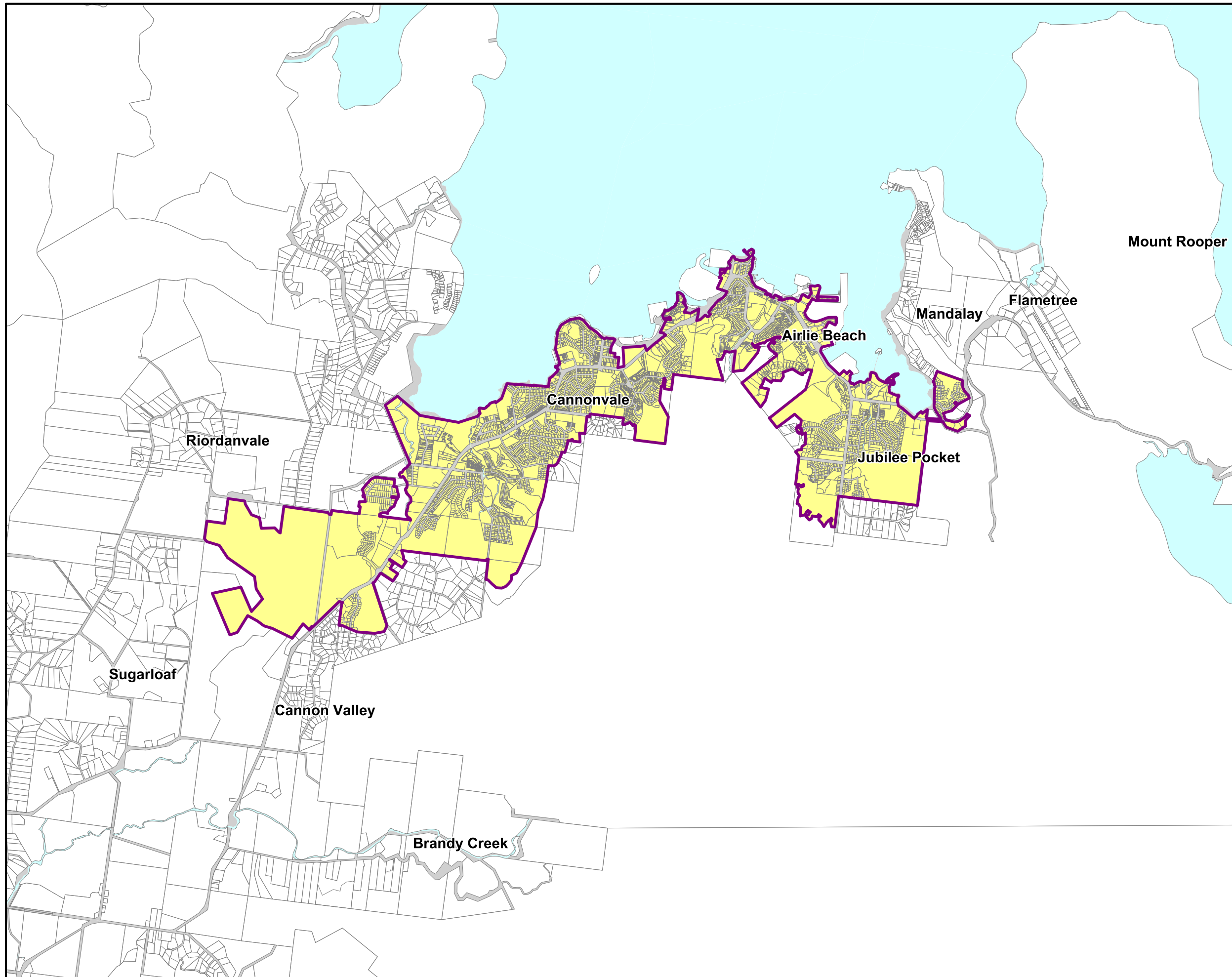




- Legend**
- Priority Infrastructure Area
- Water Network Catchment**
- Catchment 1 - Town of Whitsunday
 - Catchment 2 - Bowen
 - Catchment 3 - Collinsville
 - Catchment 4 - Proserpine
- General Information**
- DCDB Parcel Boundary
 - Road Reserve
 - Water Body

This data set is an extract from Queensland's digital cadastral database. Use of this data set may be approved with the written Permission of the Director General, Department of Natural Resources and Mines, 2017.
 © The State of Queensland (Dept. of Natural Resources and Mines, 2017).
 No liability accepted for any loss or damage that may arise from the use of Or reliance on this data.





Legend

Priority Infrastructure Area

Water Network Catchment

Catchment 1 - Town of Whitsunday

Catchment 2 - Bowen

Catchment 3 - Collinsville

Catchment 4 - Proserpine

General Information

DCDB Parcel Boundary

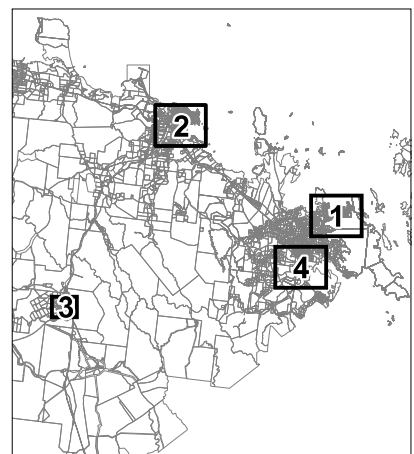
Road Reserve

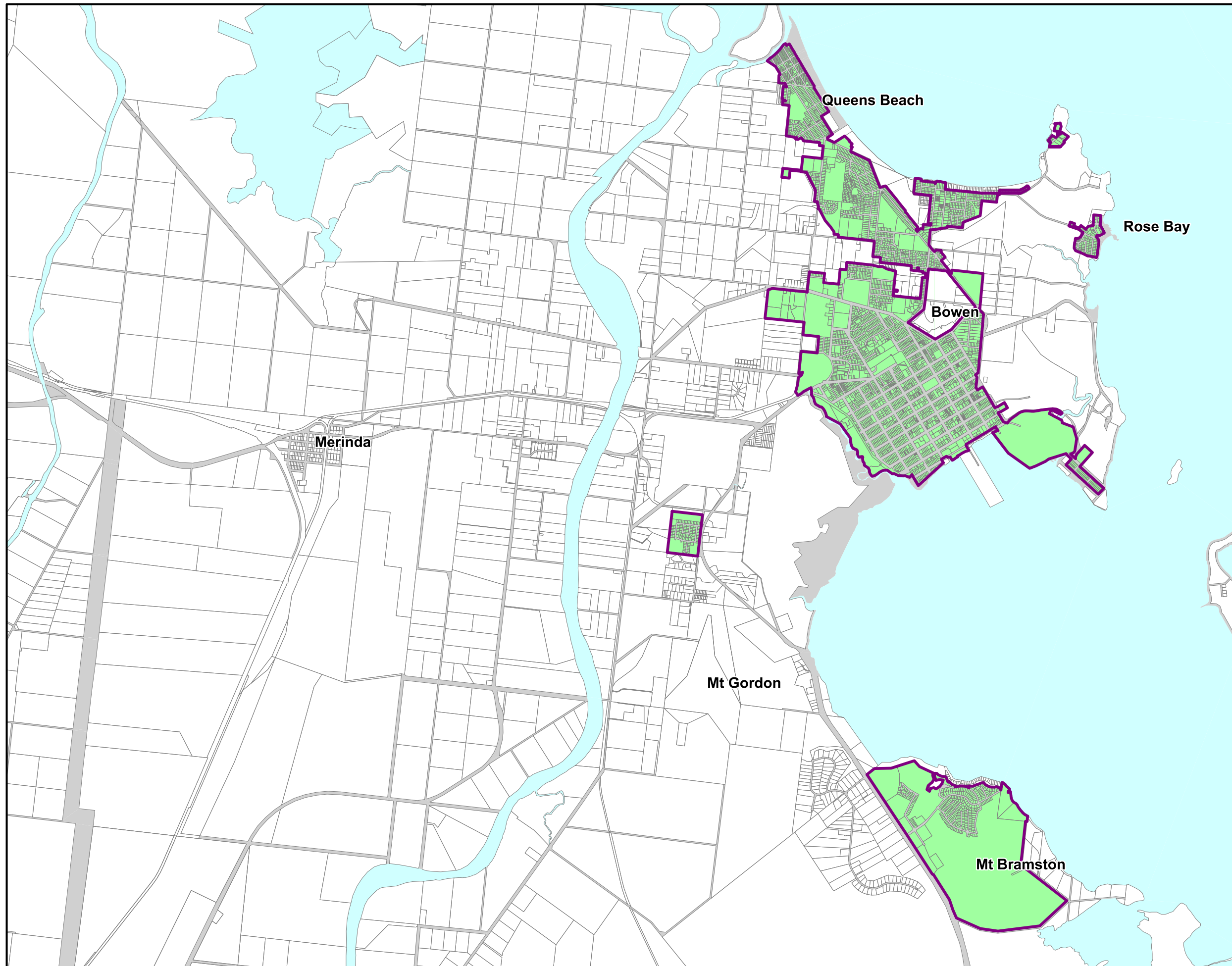
Water Body

This data set is an extract from Queensland's digital cadastral database. Use of this data set may be approved with the written Permission of the Director General, Department of Natural Resources and Mines, 2017.
© The State of Queensland (Dept. of Natural Resources and Mines, 2017).
No liability accepted for any loss or damage that may arise from the use of Or reliance on this data.

Date: 24/04/2018

Approx scale @ A3: 1: 50 000





Legend

 Priority Infrastructure Area

Water Network Catchment

 Catchment 1 - Town of Whitsunday

 Catchment 2 - Bowen

 Catchment 3 - Collinsville

 Catchment 4 - Proserpine

General Information

 DCDB Parcel Boundary

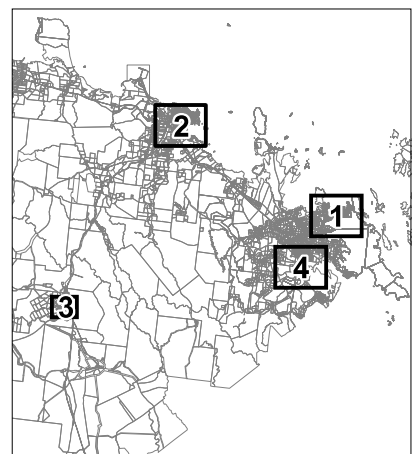
 Road Reserve

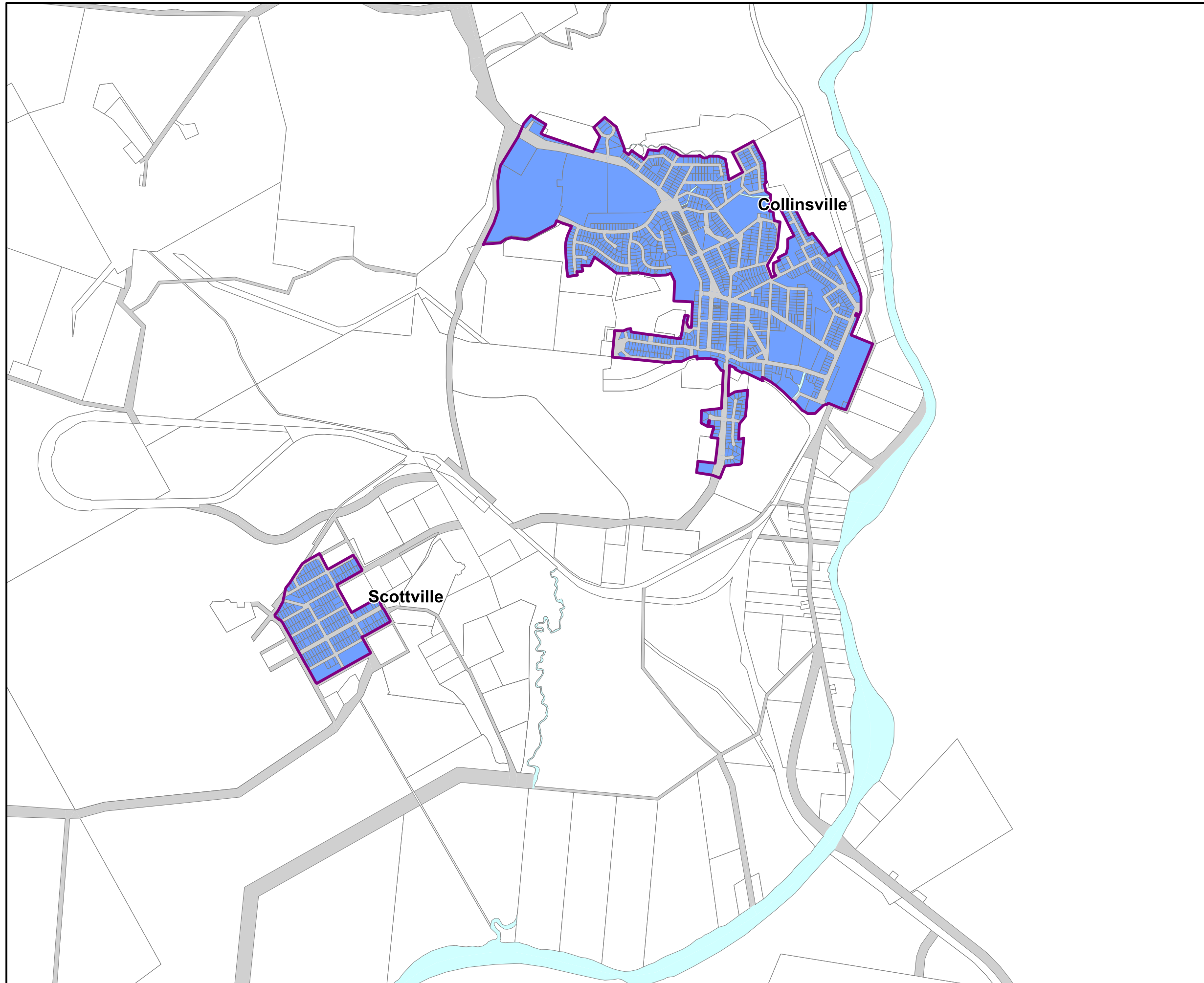
 Water Body

This data set is an extract from Queensland's digital cadastral database. Use of this data set may be approved with the written Permission of the Director General, Department of Natural Resources and Mines, 2017.
© The State of Queensland (Dept. of Natural Resources and Mines, 2017).
No liability accepted for any loss or damage that may arise from the use of Or reliance on this data.

Date: 24/04/2018

Approx scale @ A3: 1: 50 000





Legend

 Priority Infrastructure Area

Water Network Catchment

 Catchment 1 - Town of Whitsunday

 Catchment 2 - Bowen

 Catchment 3 - Collinsville

 Catchment 4 - Proserpine

General Information

 DCDB Parcel Boundary

 Road Reserve

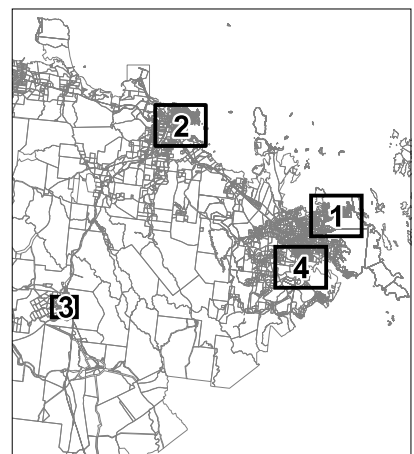
 Water Body

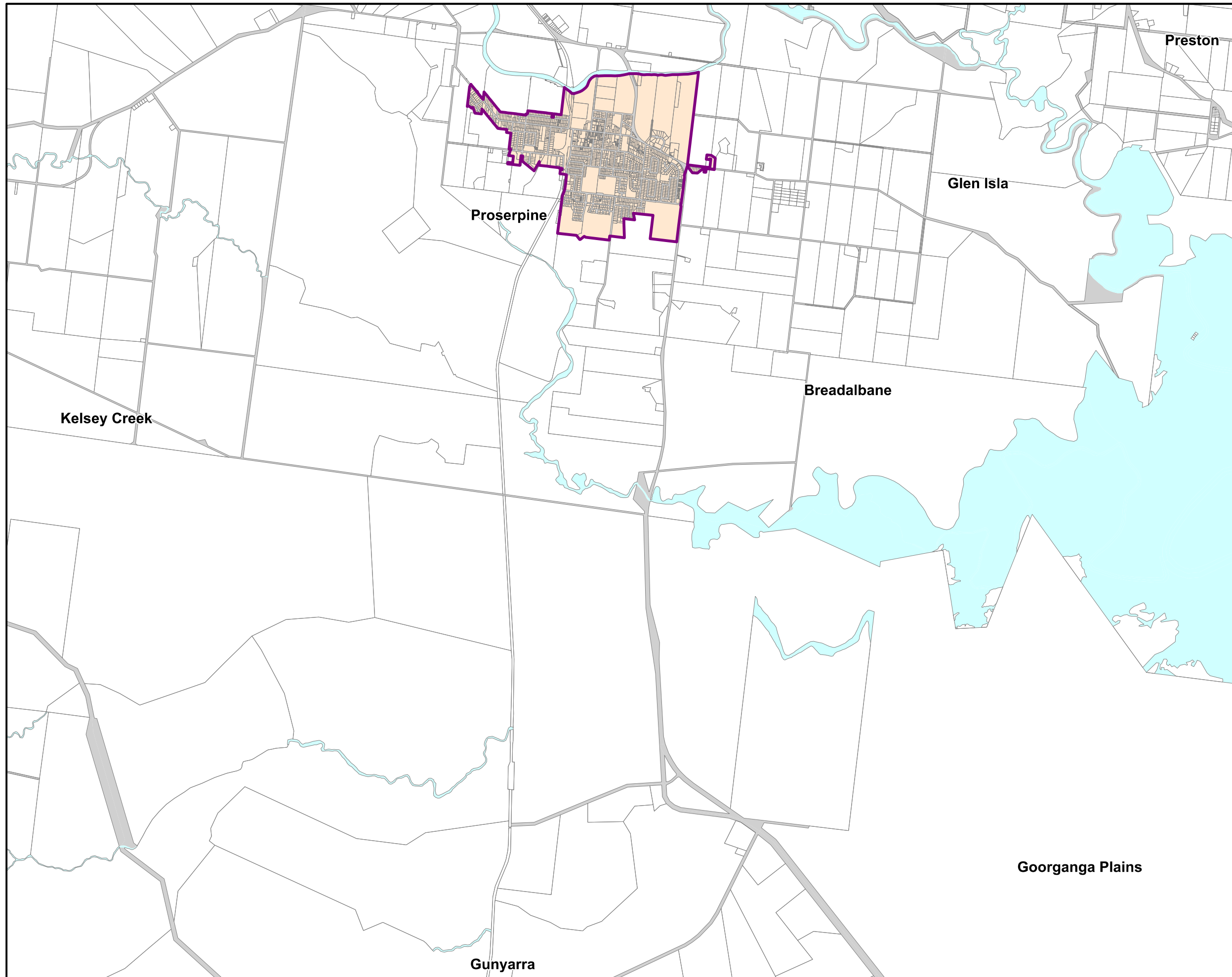
This data set is an extract from Queensland's digital cadastral database. Use of this data set may be approved with the written Permission of the Director General, Department of Natural Resources and Mines, 2017.
© The State of Queensland (Dept. of Natural Resources and Mines, 2017).
No liability accepted for any loss or damage that may arise from the use of Or reliance on this data.

Date: 24/04/2018



Approx scale @ A3: 1: 25 000





Legend

 Priority Infrastructure Area

Water Network Catchment

 Catchment 1 - Town of Whitsunday

 Catchment 2 - Bowen

 Catchment 3 - Collinsville

 Catchment 4 - Proserpine

General Information

 DCDB Parcel Boundary

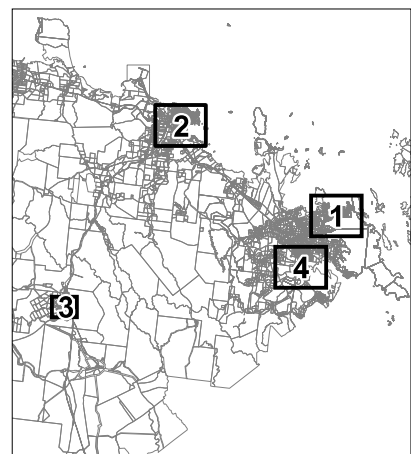
 Road Reserve

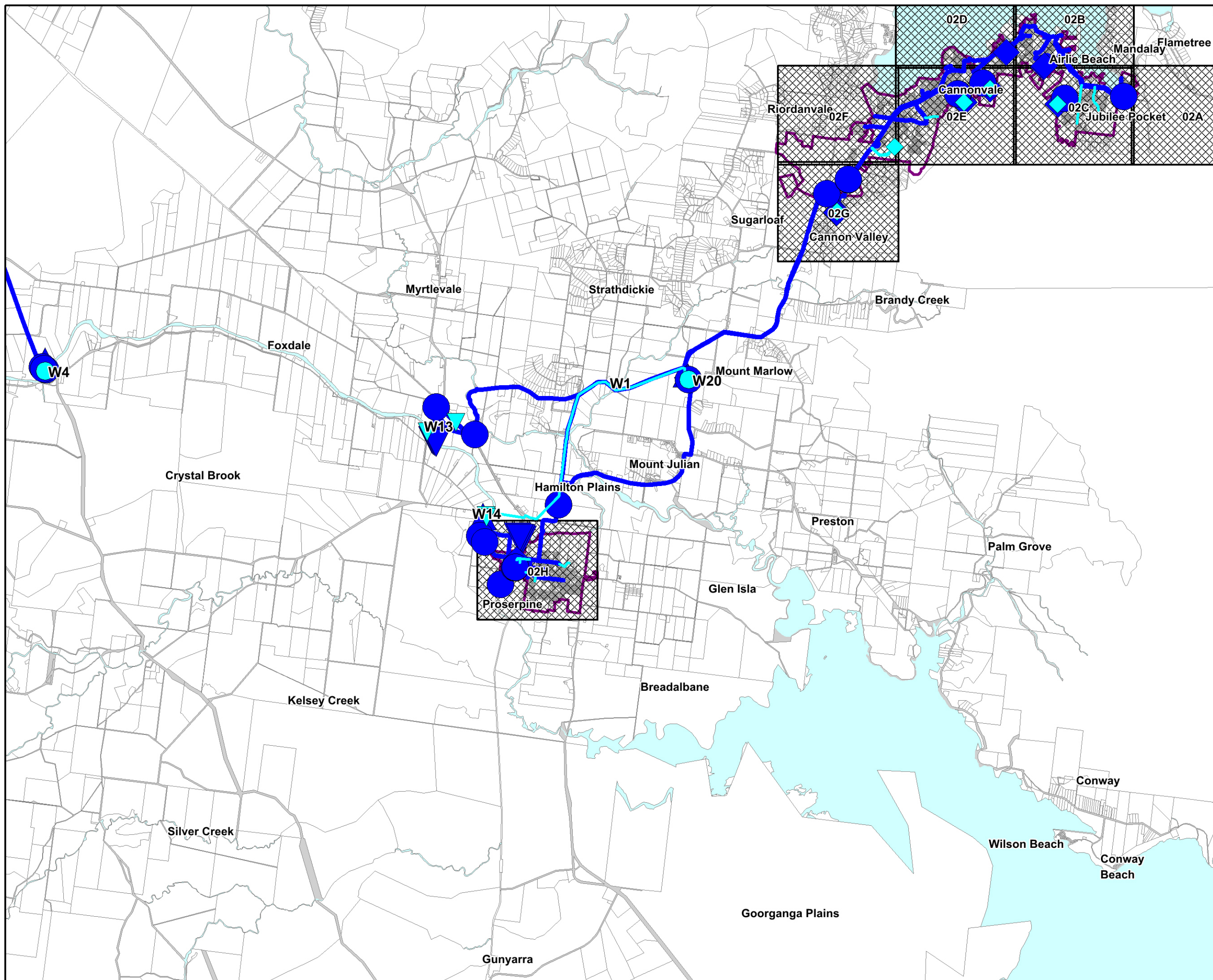
 Water Body

This data set is an extract from Queensland's digital cadastral database. Use of this data set may be approved with the written Permission of the Director General, Department of Natural Resources and Mines, 2017.
© The State of Queensland (Dept. of Natural Resources and Mines, 2017).
No liability accepted for any loss or damage that may arise from the use of Or reliance on this data.

Date: 24/04/2018

Approx scale @ A3: 1: 50 000





Legend

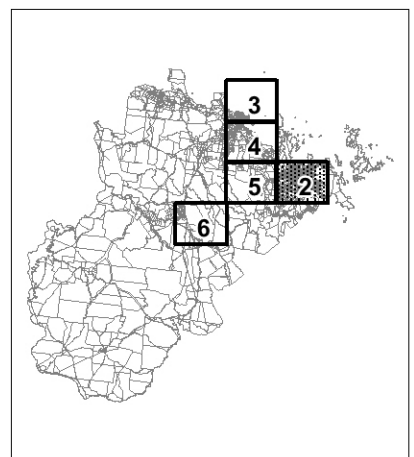
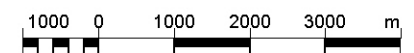
LGIP Priority Infrastructure Area

- Future Trunk Infrastructure
 - Pump Station
 - Bore
 - Reservoir
 - Main
 - Land
- Existing Trunk Infrastructure
 - Pump Station
 - Reservoir
 - Bore
 - Main
 - Land
- General Information
 - DCDB Parcel Boundary
 - Road Reserve
 - Water Body






This data set is an extract from Queensland's digital cadastral database. Use of this data set may be approved with the written permission of the Director General, Department of Natural Resources and Mines, 2017.
 *The State of Queensland (Dept. of Natural Resources and Mines, 2017).
 No liability accepted for any loss or damage that may arise from the use of or reliance on this data.

Date: 17/05/2017






Approx scale @ A3: 1: 100 000






Legend
Future Trunk Infrastructure

-  Pump Station
-  Bore
-  Reservoir
-  Main
-  Land

Existing Trunk Infrastructure

-  Pump Station
-  Reservoir
-  Bore
-  Main
-  Land

General Information

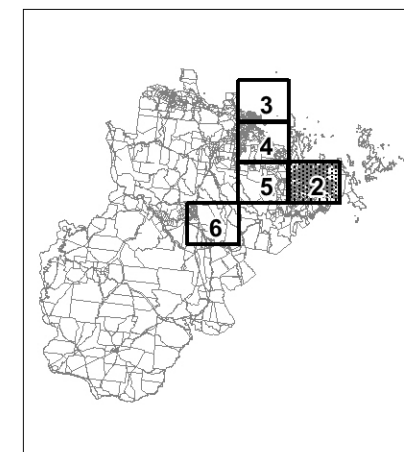
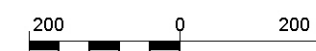
-  DCDB Parcel Boundary
-  Road Reserve
-  Water Body

This data set is an extract from Queensland's digital cadastral database. Use of this data set may be approved with the written permission of the Director General, Department of Natural Resources and Mines, 2017.
© The State of Queensland (Dept. of Natural Resources and Mines, 2017).
No liability accepted for any loss or damage that may arise from the use of or reliance on this data.

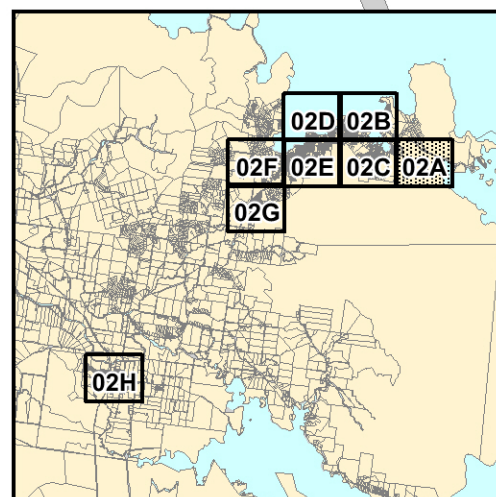
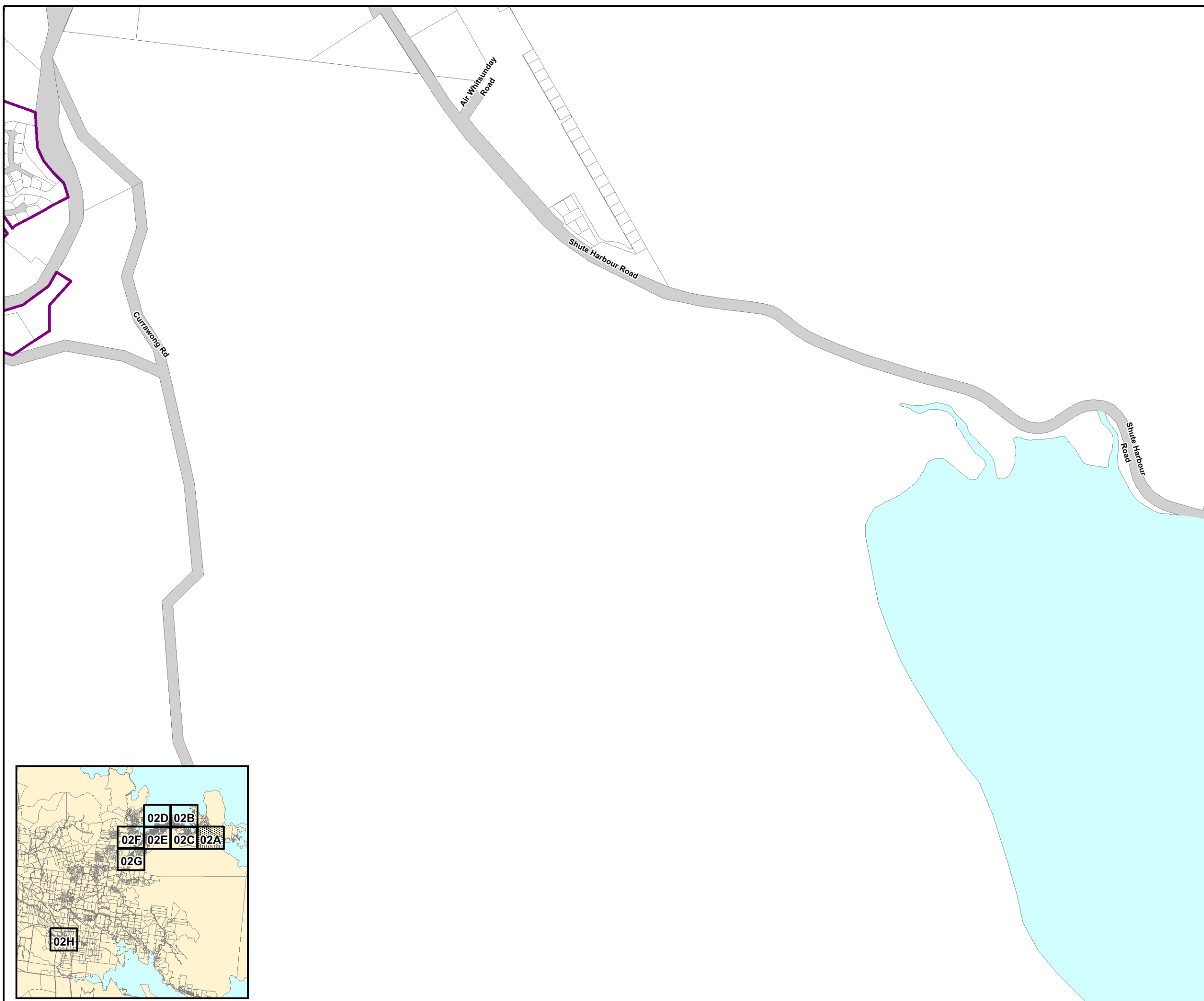
Date: 17/05/2017



Approx scale @ A3: 1: 10 000



PFTI WN - 02A



Legend
Future Trunk Infrastructure

- Pump Station
- Bore
- Reservoir
- Main
- Land

Existing Trunk Infrastructure

- Pump Station
- Reservoir
- Bore
- Main
- Land

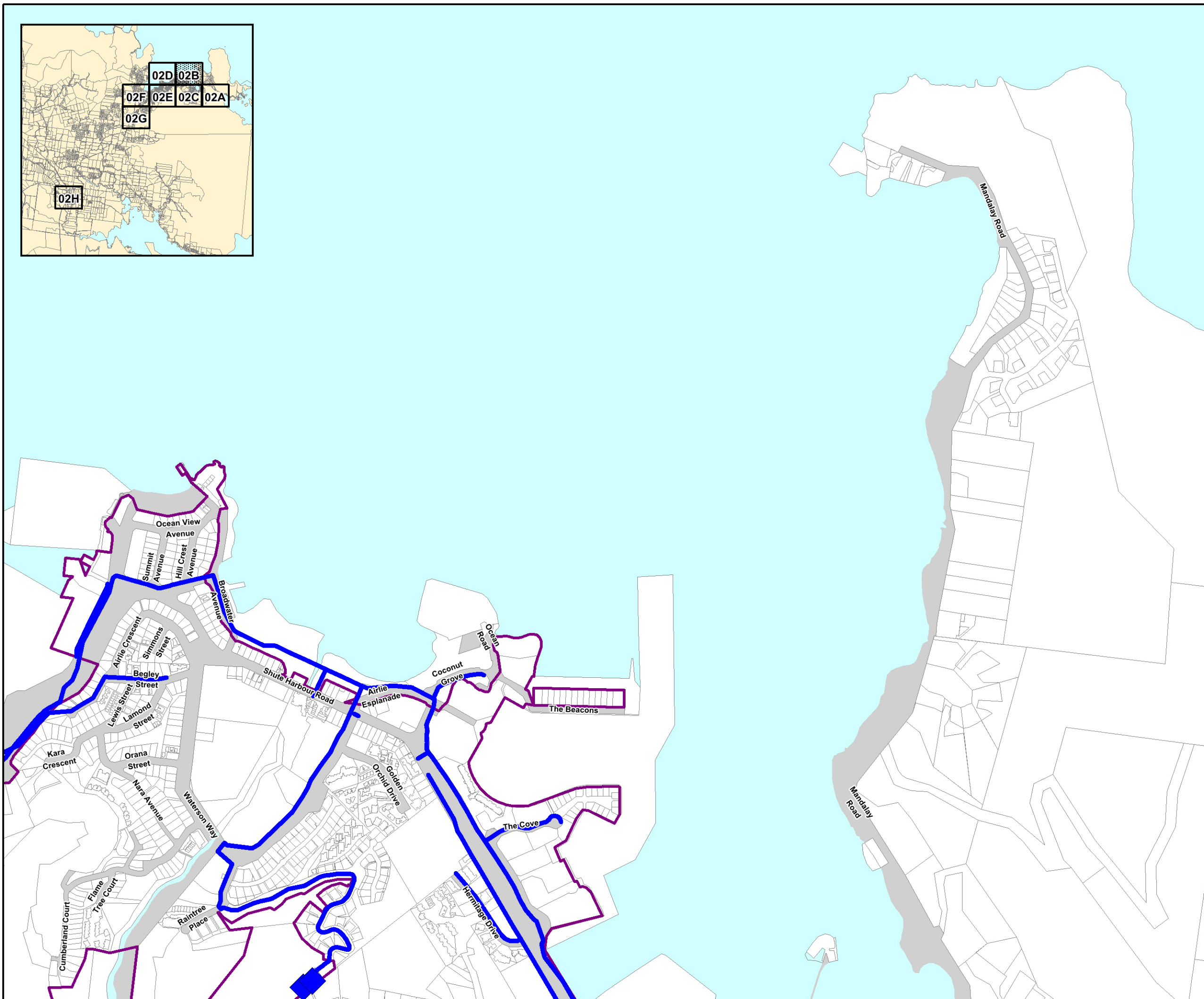
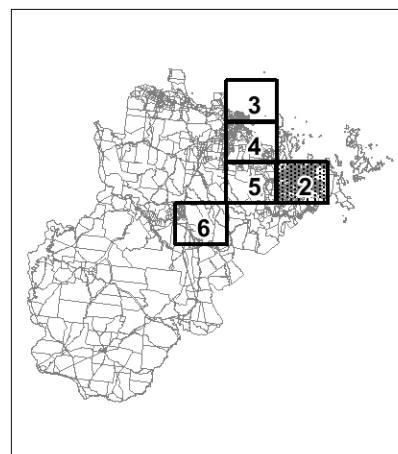
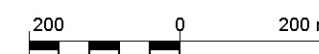
General Information

- DCDB Parcel Boundary
- Road Reserve
- Water Body

This data set is an extract from Queensland's digital cadastral database. Use of this data set may be approved with the written permission of the Director General, Department of Natural Resources and Mines, 2017.
© The State of Queensland (Dept. of Natural Resources and Mines, 2017).
No liability accepted for any loss or damage that may arise from the use of or reliance on this data.

Date: 17/05/2017

Approx scale @ A3: 1: 10 000



Legend
Future Trunk Infrastructure

- Pump Station
- Bore
- Reservoir
- Main
- Land

Existing Trunk Infrastructure

- Pump Station
- Reservoir
- Bore
- Main
- Land

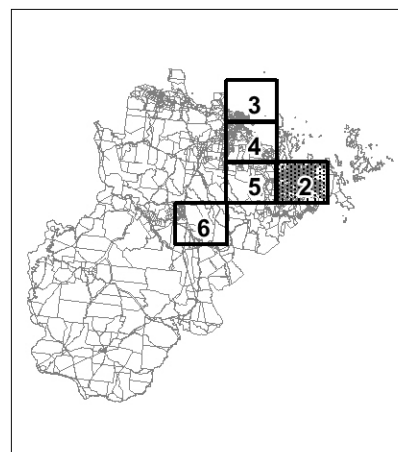
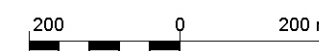
General Information

- DCDB Parcel Boundary
- Road Reserve
- Water Body

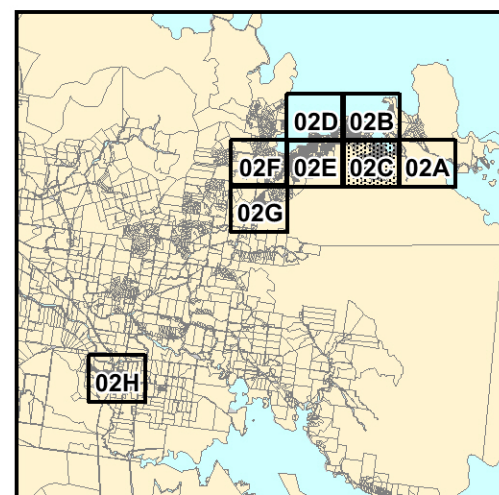
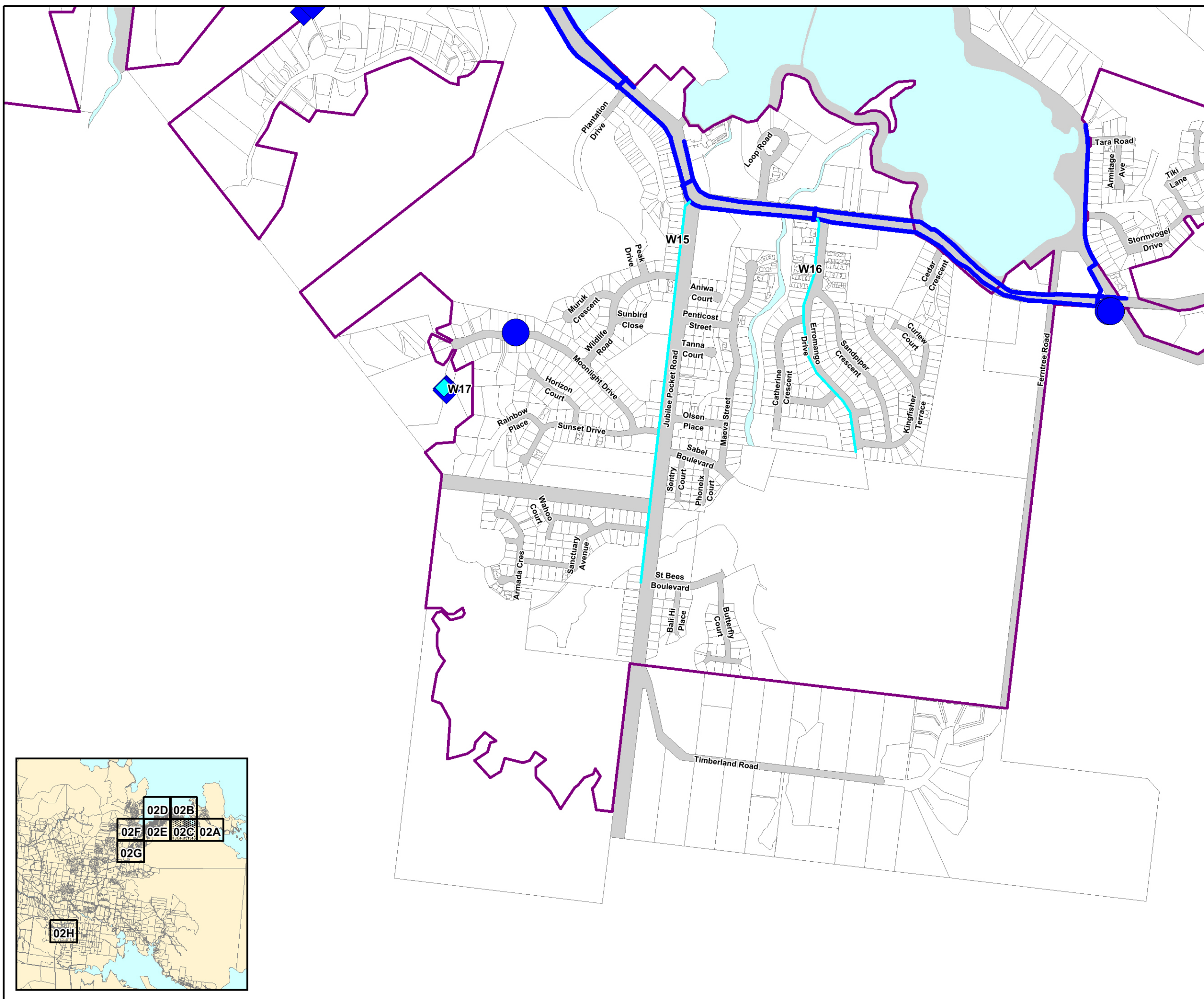
This data set is an extract from Queensland's digital cadastral database. Use of this data set may be approved with the written permission of the Director General, Department of Natural Resources and Mines, 2017.
© The State of Queensland (Dept. of Natural Resources and Mines, 2017).
No liability accepted for any loss or damage that may arise from the use of or reliance on this data.

Date: 17/05/2017

Approx scale @ A3: 1: 10 000



PFTI WN - 02C



Legend
Future Trunk Infrastructure

- Pump Station
- Bore
- Reservoir
- Main
- Land

Existing Trunk Infrastructure

- Pump Station
- Reservoir
- Bore
- Main
- Land

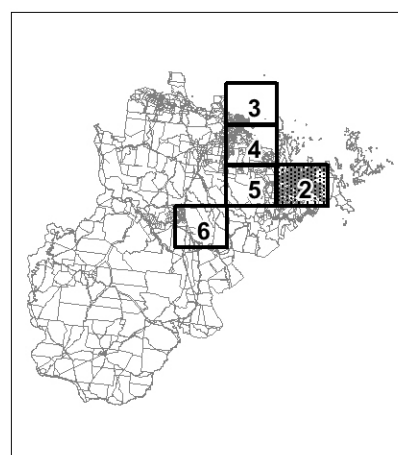
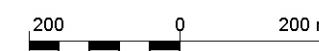
General Information

- DCDB Parcel Boundary
- Road Reserve
- Water Body

This data set is an extract from Queensland's digital cadastral database. Use of this data set may be approved with the written permission of the Director General, Department of Natural Resources and Mines, 2017.
© The State of Queensland (Dept. of Natural Resources and Mines, 2017).
No liability accepted for any loss or damage that may arise from the use of or reliance on this data.

Date: 17/05/2017

Approx scale @ A3: 1: 10 000



Legend Future Trunk Infrastructure

- Pump Station
- Bore
- Reservoir
- Main
- Land

Existing Trunk Infrastructure

- Pump Station
- Reservoir
- Bore
- Main
- Land

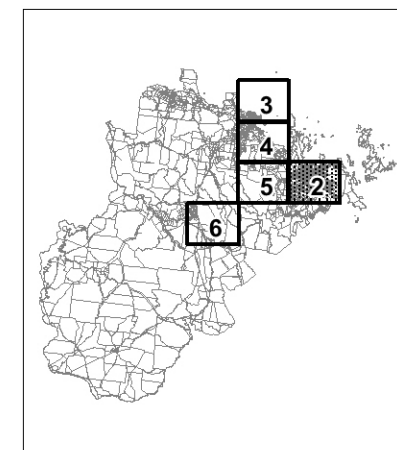
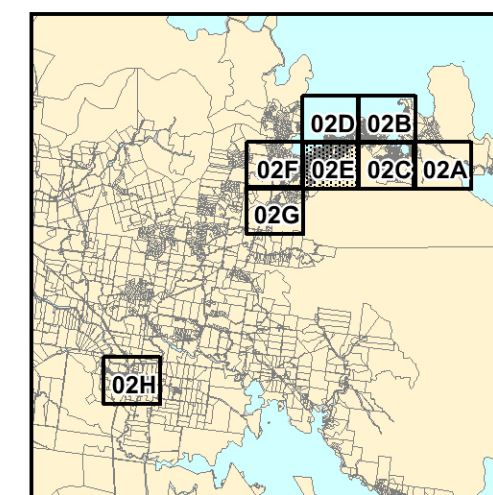
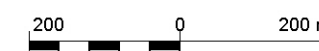
General Information

- DCDB Parcel Boundary
- Road Reserve
- Water Body

This data set is an extract from Queensland's digital cadastral database. Use of this data set may be approved with the written permission of the Director General, Department of Natural Resources and Mines, 2017.
© The State of Queensland (Dept. of Natural Resources and Mines, 2017).
No liability accepted for any loss or damage that may arise from the use of or reliance on this data.

Date: 17/05/2017

Approx scale @ A3: 1: 10 000



Legend

Future Trunk Infrastructure

- Pump Station
- Bore
- Reservoir
- Main
- Land

Existing Trunk Infrastructure

- Pump Station
- Reservoir
- Bore
- Main
- Land

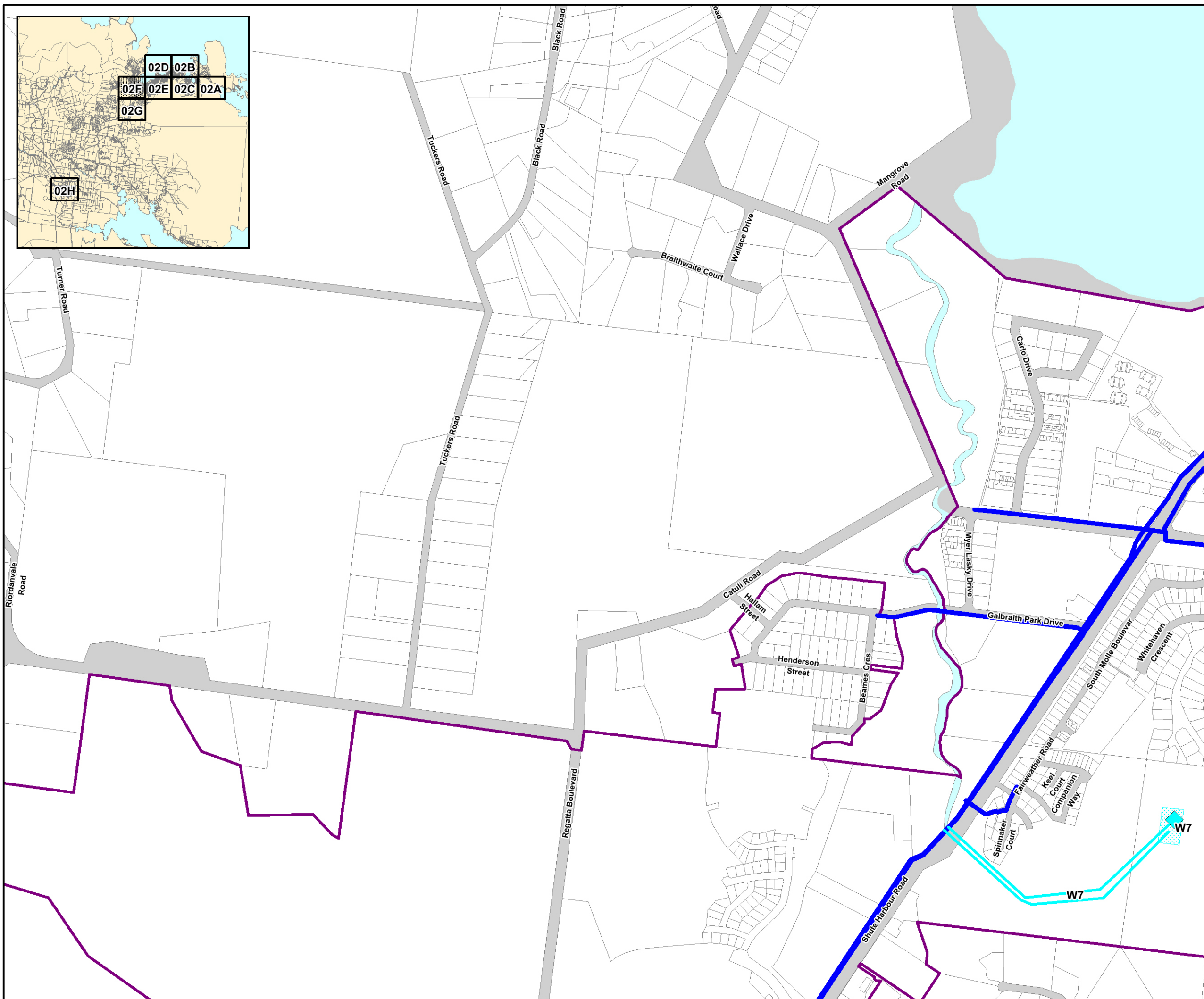
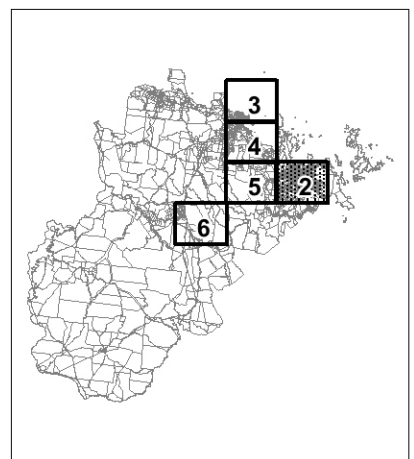
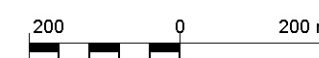
General Information

- DCDB Parcel Boundary
- Road Reserve
- Water Body

This data set is an extract from Queensland's digital cadastral database. Use of this data set may be approved with the written permission of the Director General, Department of Natural Resources and Mines, 2017.
© The State of Queensland (Dept. of Natural Resources and Mines, 2017). No liability accepted for any loss or damage that may arise from the use of or reliance on this data.

Date: 17/05/2017

Approx scale @ A3: 1: 10 000



Legend
Future Trunk Infrastructure

- Pump Station
- Bore
- Reservoir
- Main
- Land

Existing Trunk Infrastructure

- Pump Station
- Reservoir
- Bore
- Main
- Land

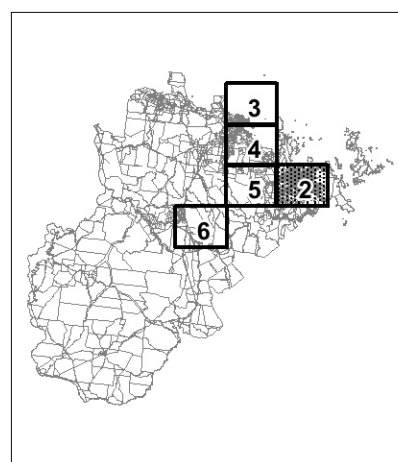
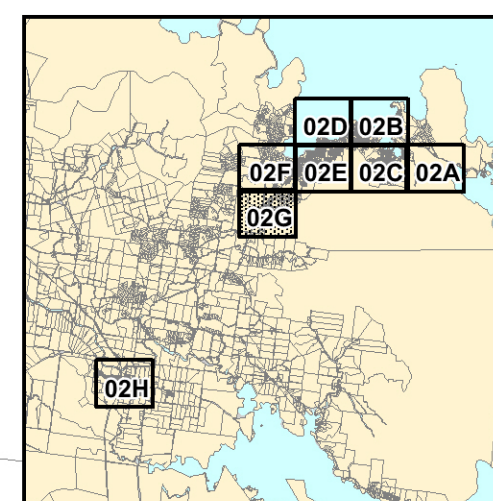
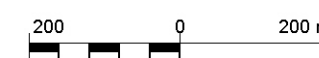
General Information

- DCDB Parcel Boundary
- Road Reserve
- Water Body

This data set is an extract from Queensland's digital cadastral database. Use of this data set may be approved with the written permission of the Director General, Department of Natural Resources and Mines, 2017.
© The State of Queensland (Dept. of Natural Resources and Mines, 2017).
No liability accepted for any loss or damage that may arise from the use of or reliance on this data.

Date: 17/05/2017

Approx scale @ A3: 1: 10 000



Legend
Future Trunk Infrastructure

- Pump Station
- Bore
- Reservoir
- Main
- Land

Existing Trunk Infrastructure

- Pump Station
- Reservoir
- Bore
- Main
- Land

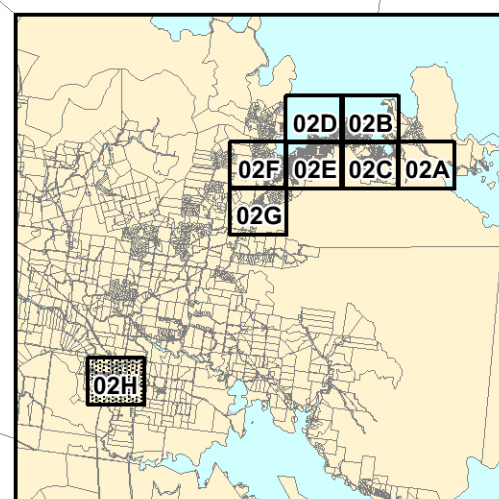
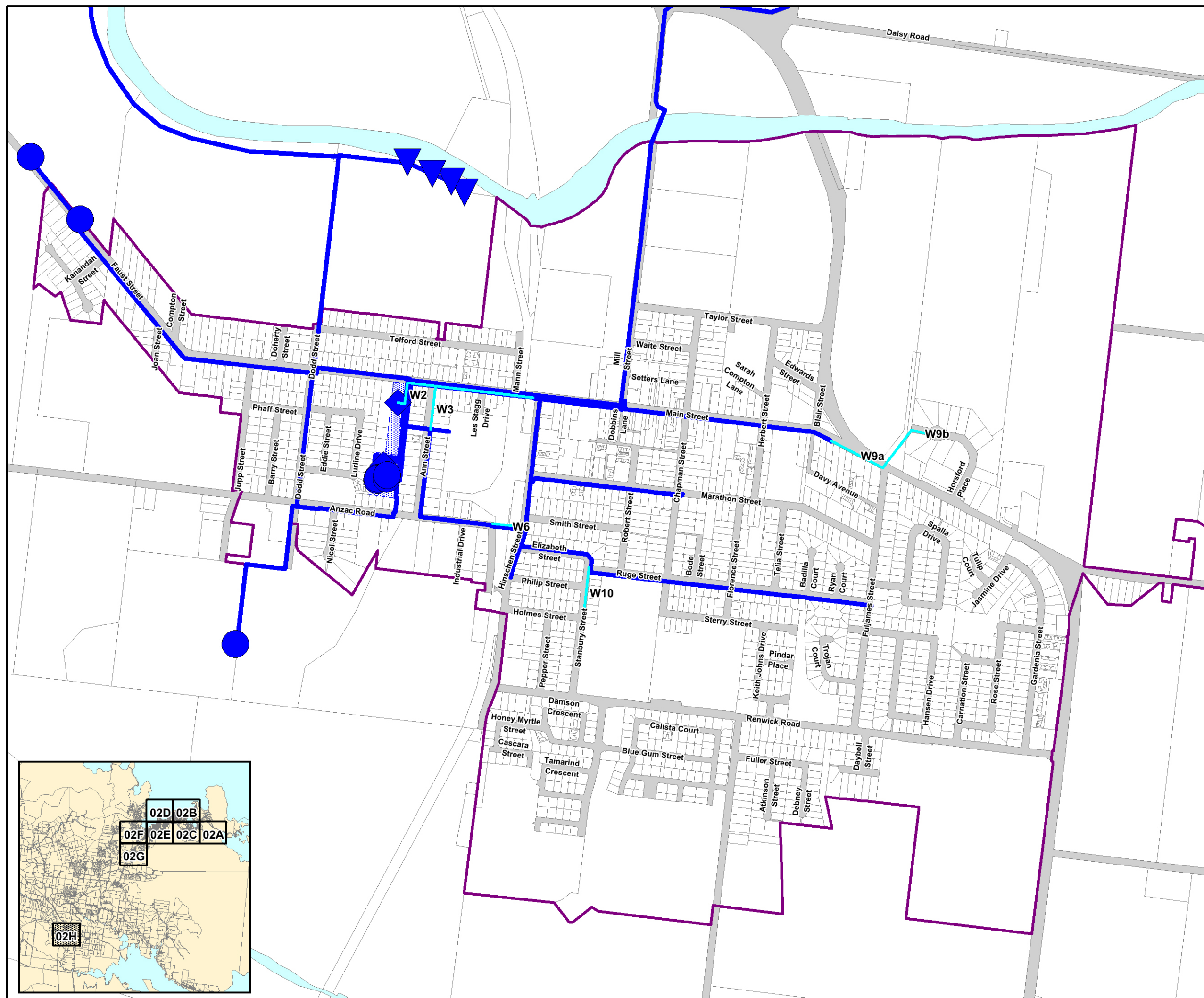
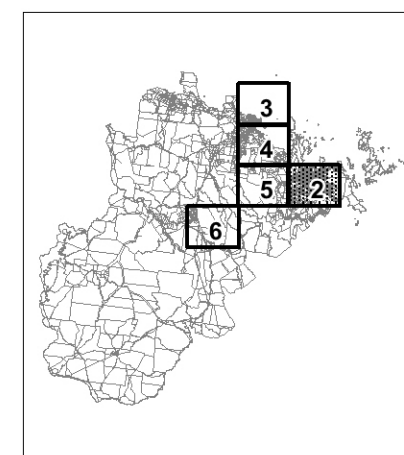
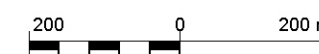
General Information

- DCDB Parcel Boundary
- Road Reserve
- Water Body

This data set is an extract from Queensland's digital cadastral database. Use of this data set may be approved with the written permission of the Director General, Department of Natural Resources and Mines, 2017.
© The State of Queensland (Dept. of Natural Resources and Mines, 2017).
No liability accepted for any loss or damage that may arise from the use of or reliance on this data.






Date: 17/05/2017

Approx scale @ A3: 1: 10 000








Legend




Future Trunk Infrastructure

-  Pump Station
-  Bore
-  Reservoir
-  Main
-  Land

Existing Trunk Infrastructure

-  Pump Station
-  Reservoir
-  Bore
-  Main
-  Land

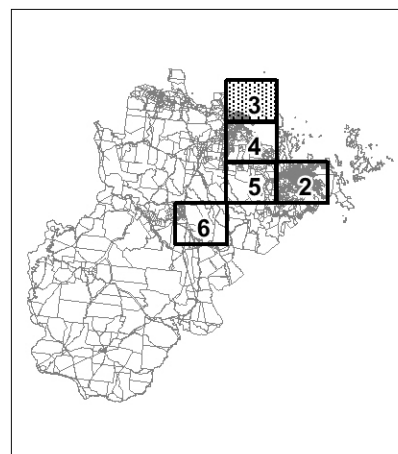
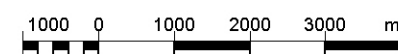
General Information

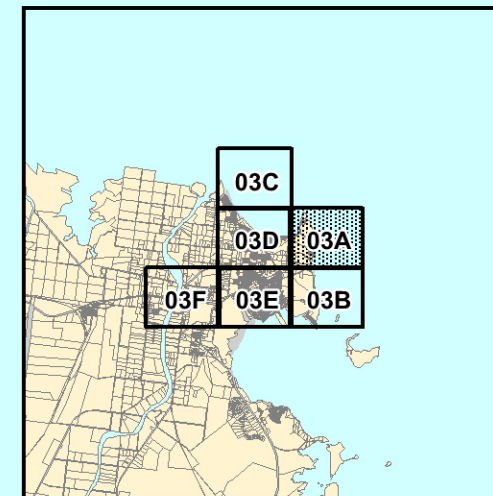
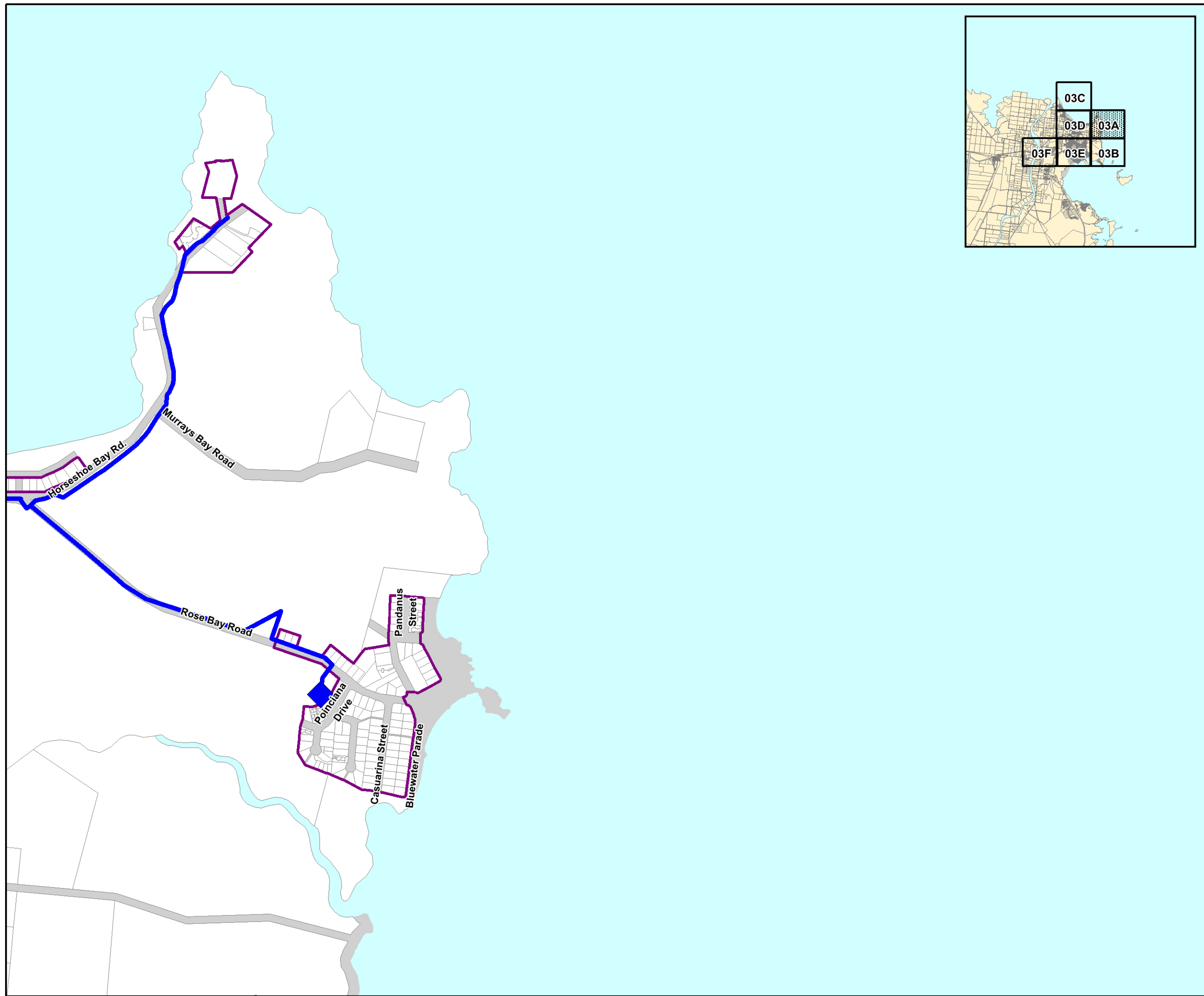
-  DCDB Parcel Boundary
-  Road Reserve
-  Water Body

This data set is an extract from Queensland's digital cadastral database. Use of this data set may be approved with the written permission of the Director General, Department of Natural Resources and Mines, 2017.
© The State of Queensland (Dept. of Natural Resources and Mines, 2017).
No liability accepted for any loss or damage that may arise from the use of or reliance on this data.

Date: 17/05/2017

Approx scale @ A3: 1: 100 000





Legend
Future Trunk Infrastructure

- Pump Station
- Bore
- Reservoir
- Main
- Land

Existing Trunk Infrastructure

- Pump Station
- Reservoir
- Bore
- Main
- Land

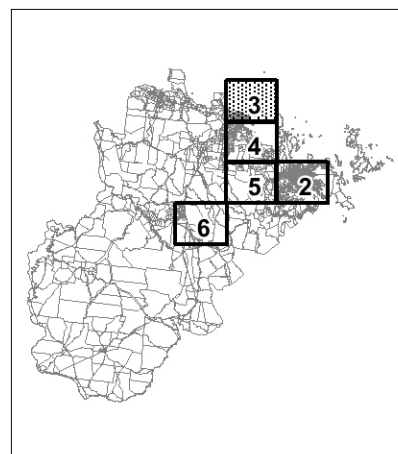
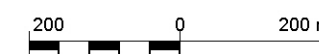
General Information

- DCDB Parcel Boundary
- Road Reserve
- Water Body






This data set is an extract from Queensland's digital cadastral database. Use of this data set may be approved with the written permission of the Director General, Department of Natural Resources and Mines, 2017.
© The State of Queensland (Dept. of Natural Resources and Mines, 2017).
No liability accepted for any loss or damage that may arise from the use of or reliance on this data.

Date: 17/05/2017






Approx scale @ A3: 1: 10 000






Legend Future Trunk Infrastructure

-  Pump Station
-  Bore
-  Reservoir
-  Main
-  Land

Existing Trunk Infrastructure

-  Pump Station
-  Reservoir
-  Bore
-  Main
-  Land

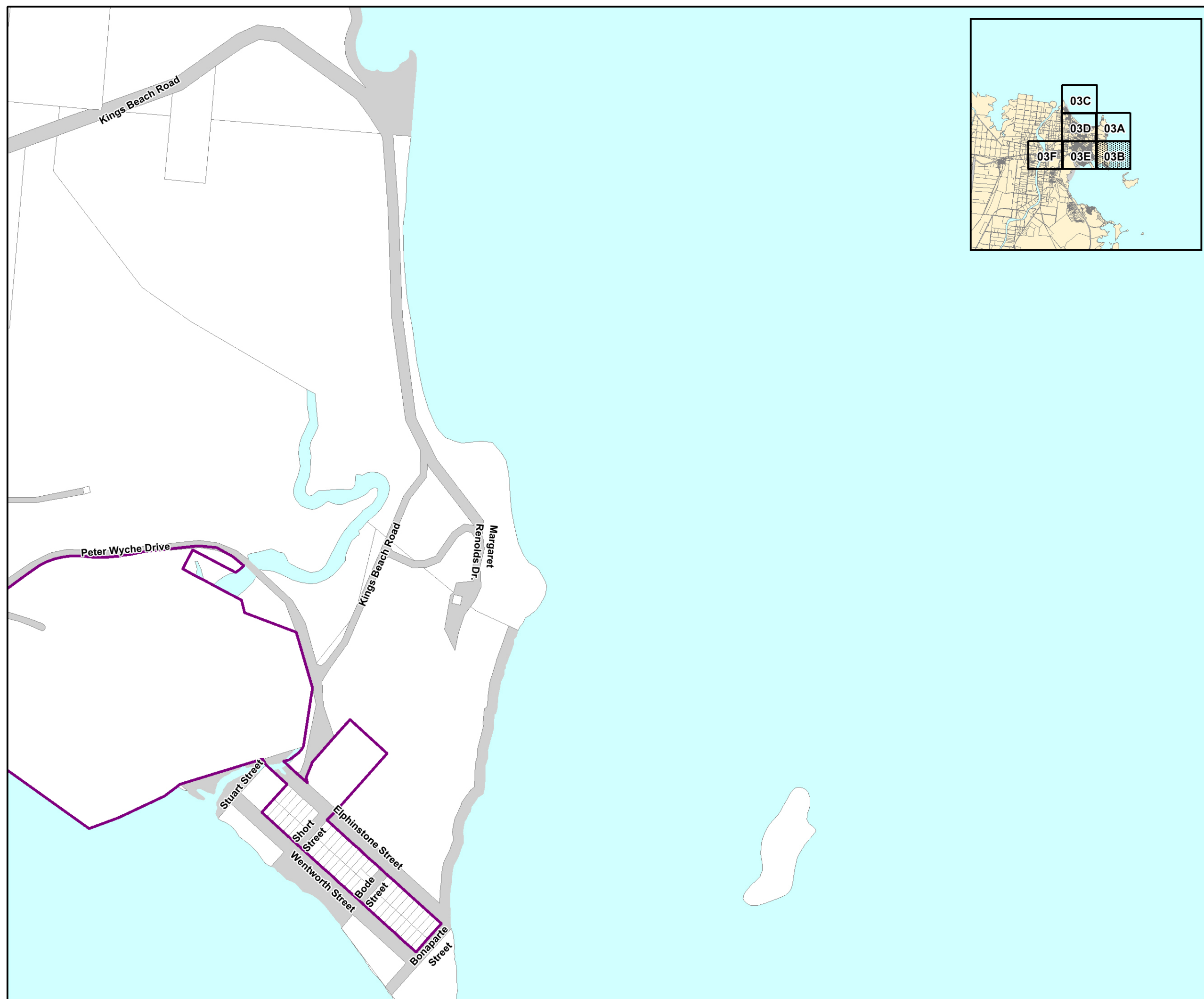
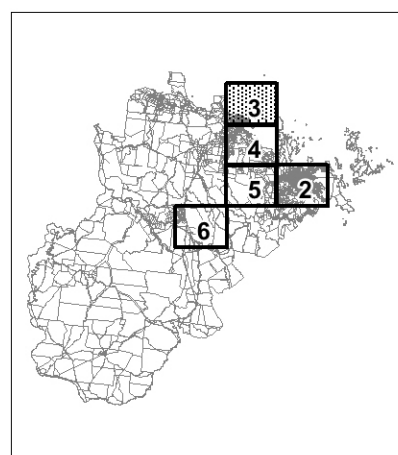
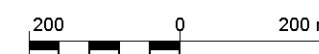
General Information

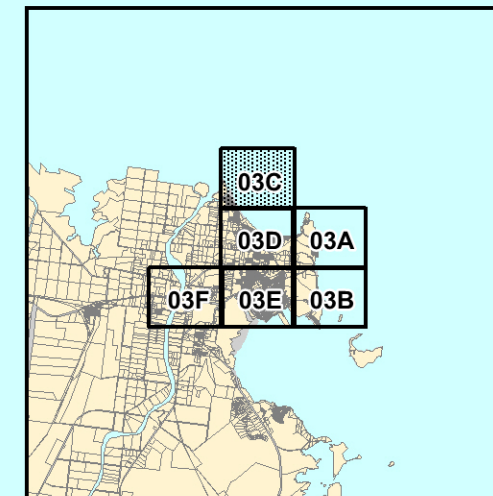
-  DCDB Parcel Boundary
-  Road Reserve
-  Water Body

This data set is an extract from Queensland's digital cadastral database. Use of this data set may be approved with the written permission of the Director General, Department of Natural Resources and Mines, 2017.
© The State of Queensland (Dept. of Natural Resources and Mines, 2017).
No liability accepted for any loss or damage that may arise from the use of or reliance on this data.

Date: 17/05/2017






Approx scale @ A3: 1: 10 000










Legend




Future Trunk Infrastructure

-  Pump Station
-  Bore
-  Reservoir
-  Main
-  Land

Existing Trunk Infrastructure

-  Pump Station
-  Reservoir
-  Bore
-  Main
-  Land

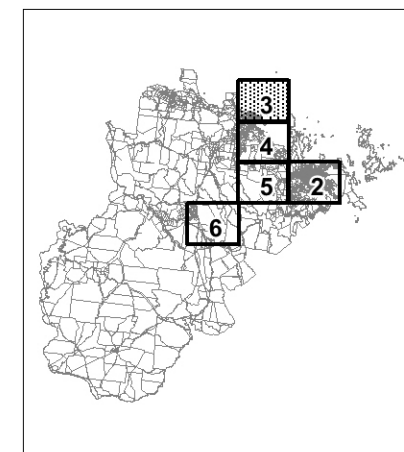
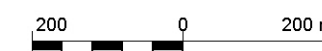
General Information

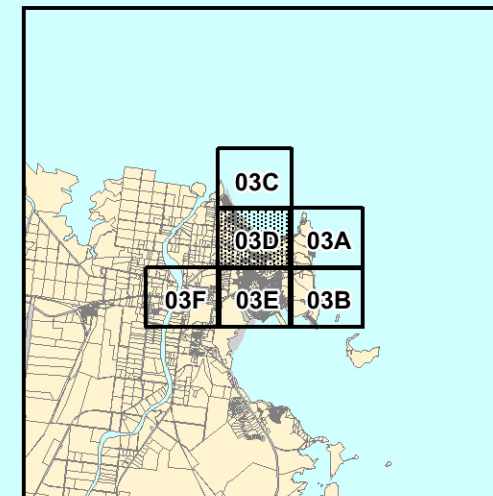
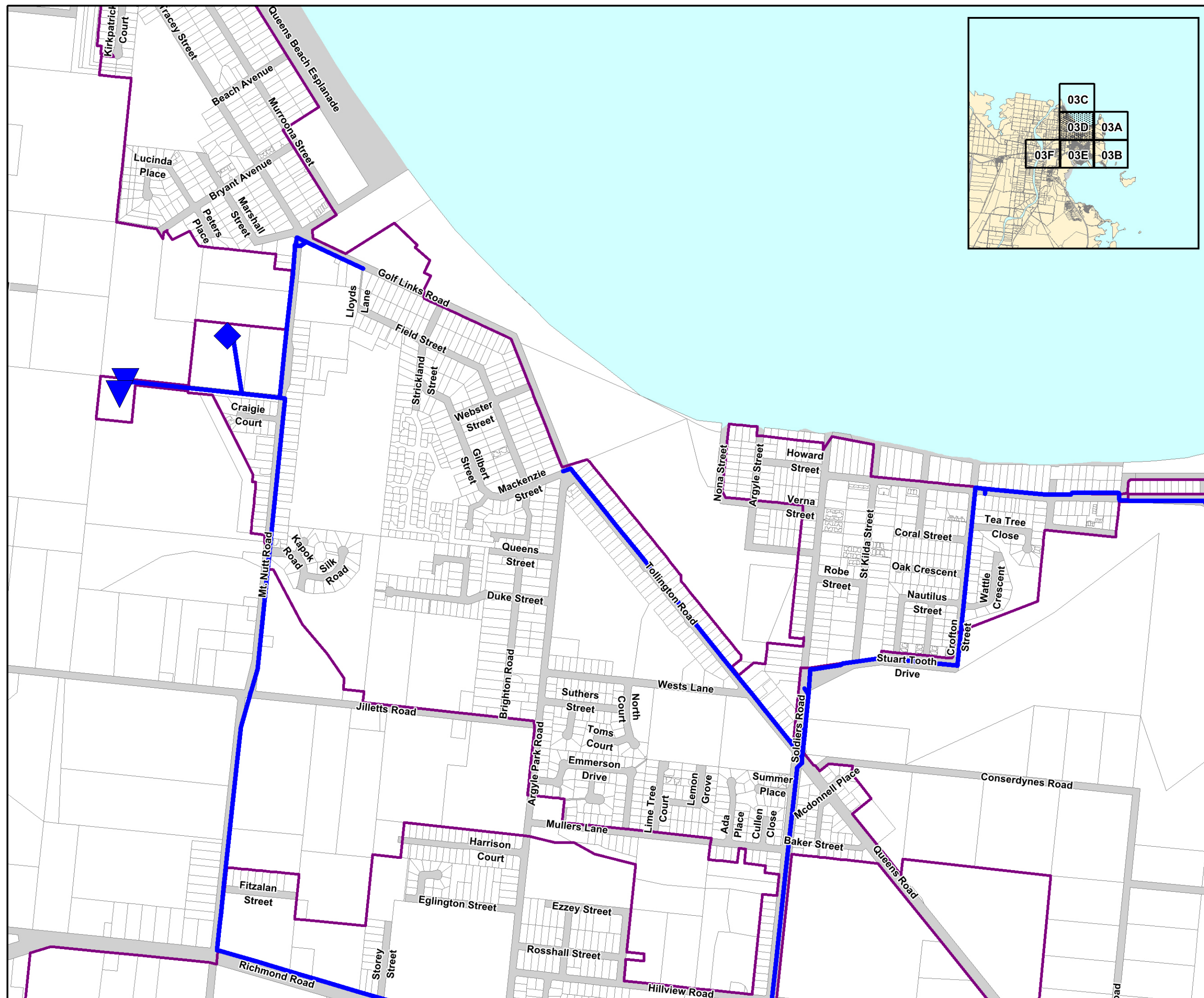
-  DCDB Parcel Boundary
-  Road Reserve
-  Water Body

Date: 17/05/2017



Approx scale @ A3: 1: 10 000





Legend
Future Trunk Infrastructure

- Pump Station
- Bore
- Reservoir
- Main
- Land

Existing Trunk Infrastructure

- Pump Station
- Reservoir
- Bore
- Main
- Land

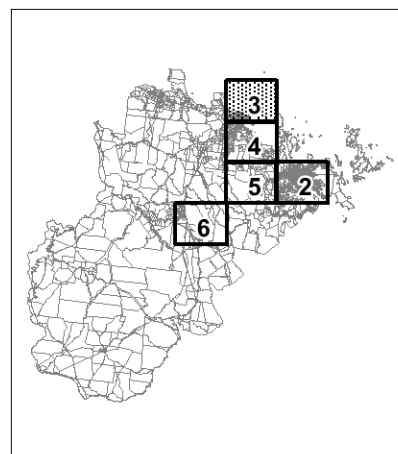
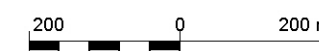
General Information

- DCDB Parcel Boundary
- Road Reserve
- Water Body

This data set is an extract from Queensland's digital cadastral database. Use of this data set may be approved with the written permission of the Director General, Department of Natural Resources and Mines, 2017.
© The State of Queensland (Dept. of Natural Resources and Mines, 2017).
No liability accepted for any loss or damage that may arise from the use of or reliance on this data.

Date: 17/05/2017

Approx scale @ A3: 1: 10 000





LGIP Plans for Trunk Infrastructure - Water Network

Legend Future Trunk Infrastructure

- Pump Station
- Bore
- Reservoir
- Main
- Land

Existing Trunk Infrastructure

- Pump Station
- Reservoir
- Bore
- Main
- Land

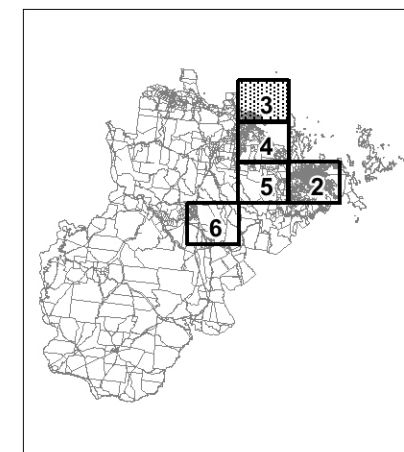
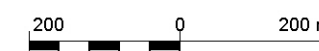
General Information

- DCDB Parcel Boundary
- Road Reserve
- Water Body

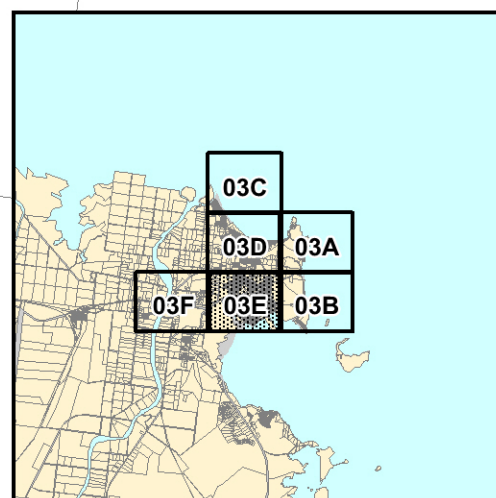
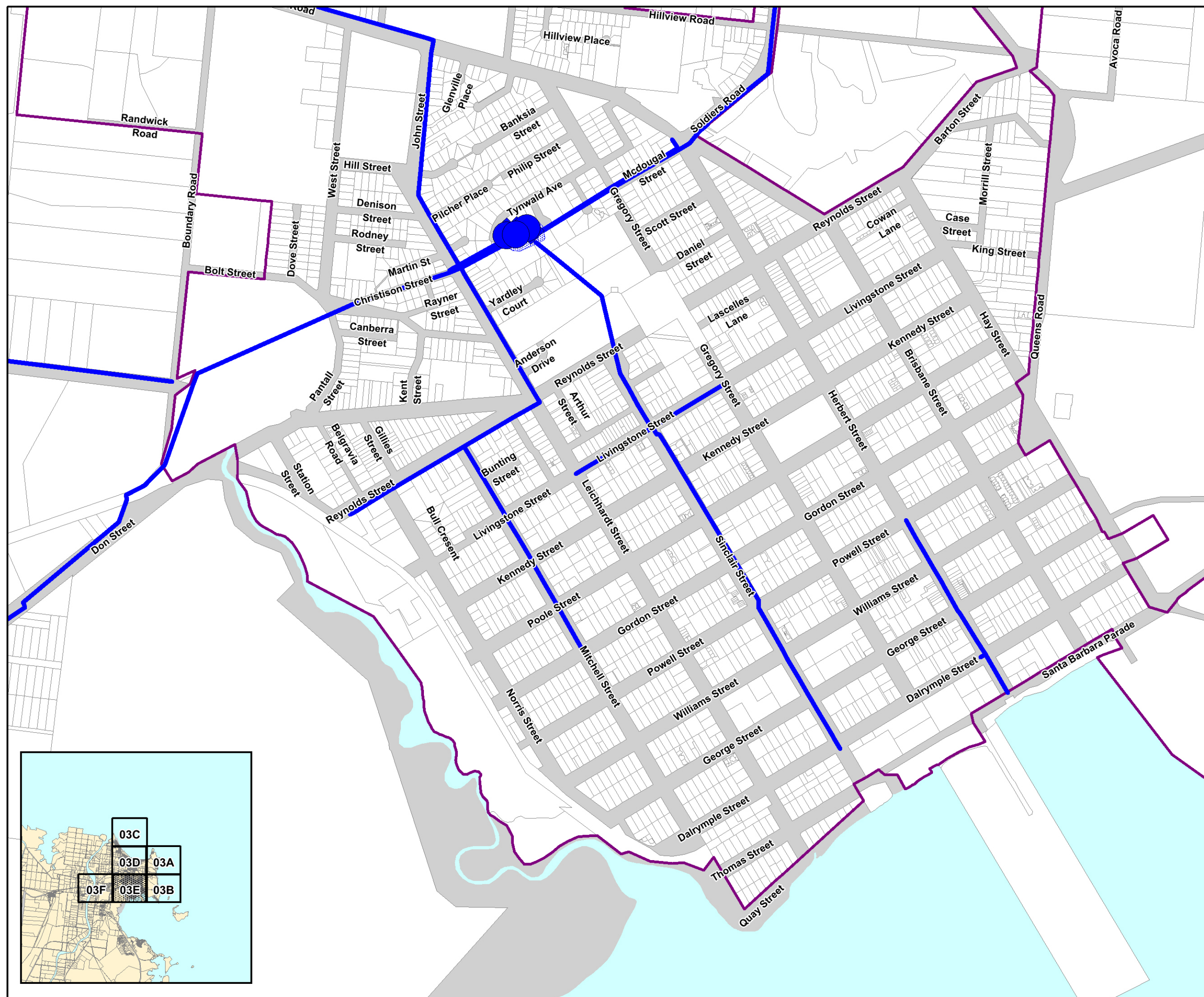
This data set is an extract from Queensland's digital cadastral database. Use of this data set may be approved with the written permission of the Director General, Department of Natural Resources and Mines, 2017.
© The State of Queensland (Dept. of Natural Resources and Mines, 2017).
No liability accepted for any loss or damage that may arise from the use of or reliance on this data.

Date: 17/05/2017

Approx scale @ A3: 1: 10 000



PFTI WN - 03E



Legend
Future Trunk Infrastructure

- Pump Station
- Bore
- Reservoir
- Main
- Land

Existing Trunk Infrastructure

- Pump Station
- Reservoir
- Bore
- Main
- Land

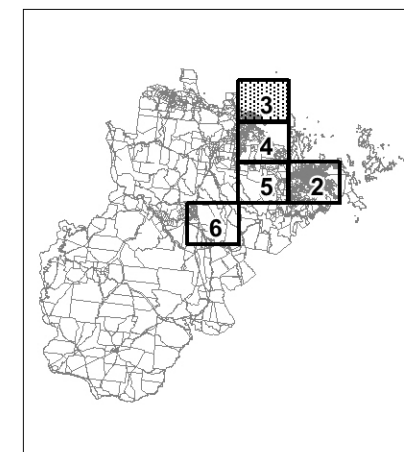
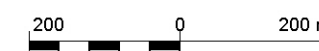
General Information

- DCDB Parcel Boundary
- Road Reserve
- Water Body

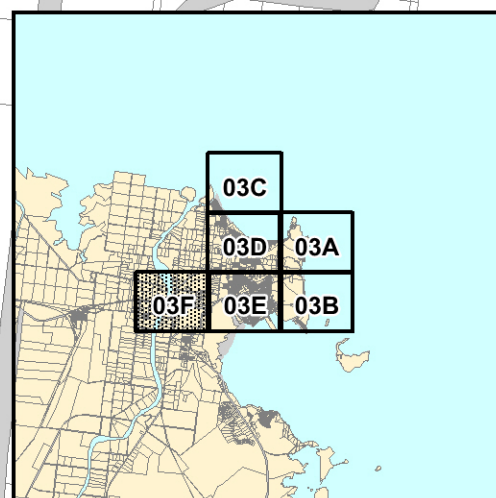
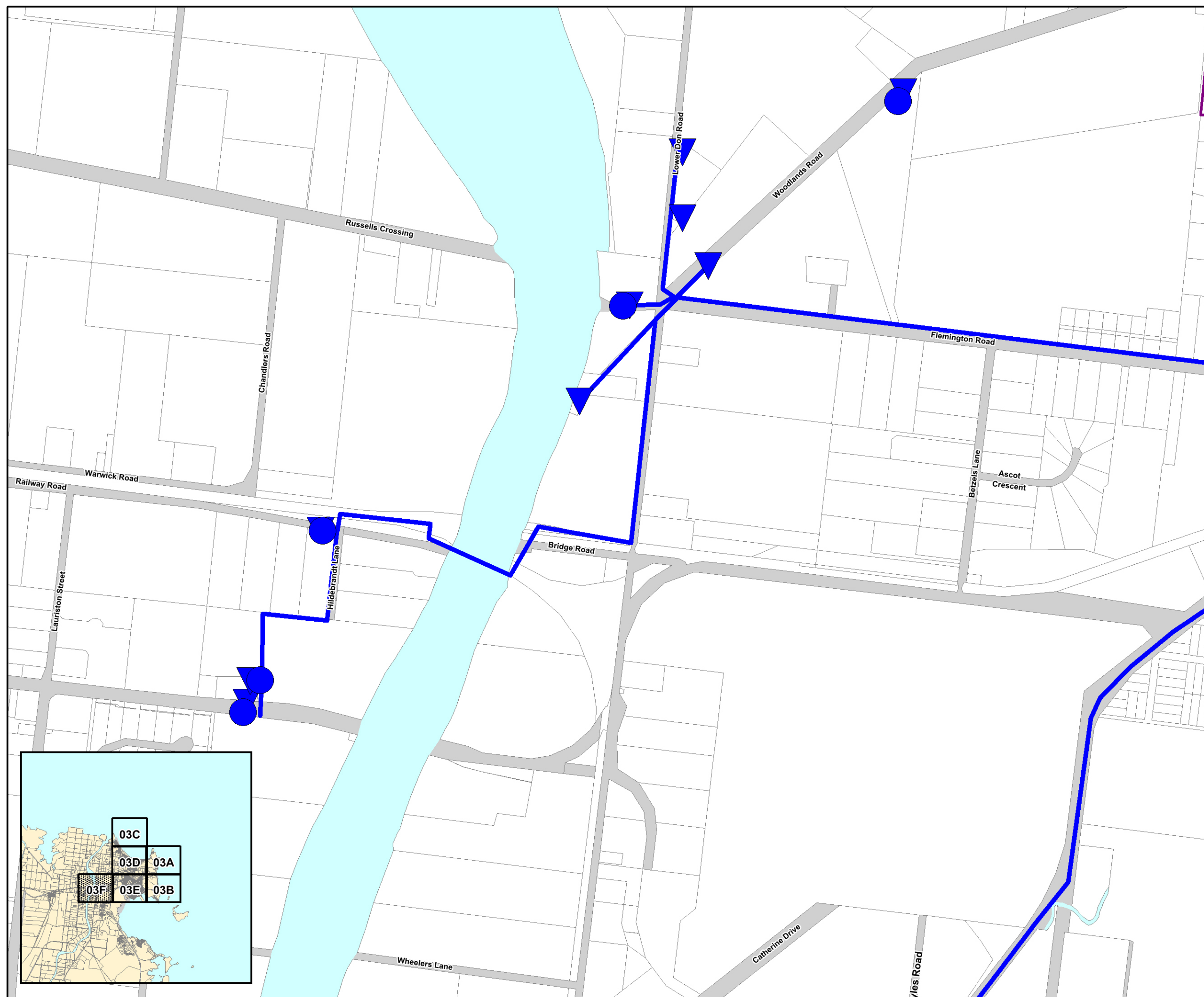
This data set is an extract from Queensland's digital cadastral database. Use of this data set may be approved with the written permission of the Director General, Department of Natural Resources and Mines, 2017.
© The State of Queensland (Dept. of Natural Resources and Mines, 2017).
No liability accepted for any loss or damage that may arise from the use of or reliance on this data.

Date: 17/05/2017

Approx scale @ A3: 1: 10 000








PFTI WN - 03F








Legend




Future Trunk Infrastructure

 Pump Station
 Bore
 Reservoir
 Main
 Land


Existing Trunk Infrastructure

 Pump Station
 Reservoir
 Bore
 Main
 Land

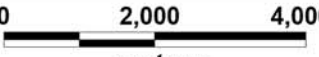
General Information

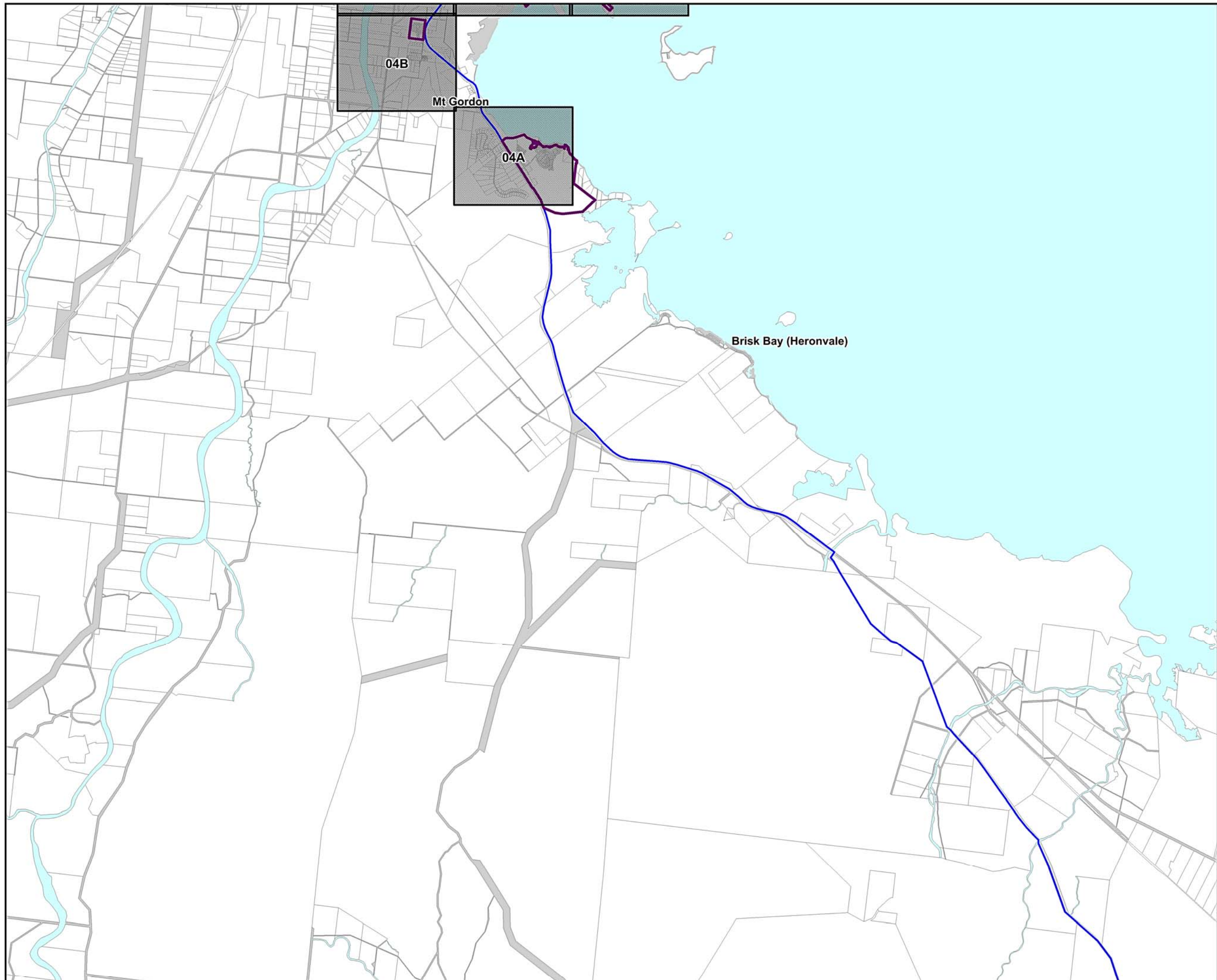
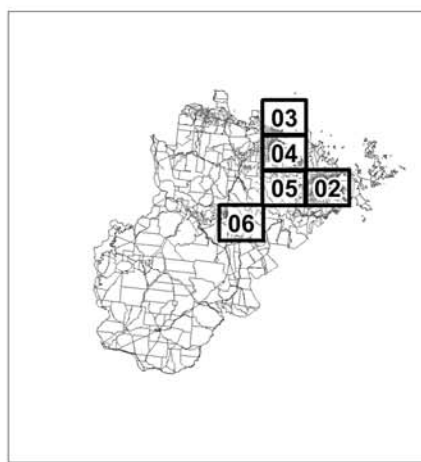
 DCDB Parcel Boundary
 Road Reserve
 Water Body

This data set is an extract from Queensland's digital cadastral Database. Use of this data set may be approved with the written Permission of the Director General, Department of Natural Resources and Mines, 2014, 61 Merry Street, Brisbane, 4000, Queensland, Australia
 * The State of Queensland (Dept. of Natural Resources and Mines, 2014). No Liability accepted for any loss or damage that may arise from the use of Or reliance of this data.

Date: 25/11/2020







Approx scale @ A3: 1: 100 000










Legend




Future Trunk Infrastructure

-  Pump Station
-  Bore
-  Reservoir
-  Main
-  Land

Existing Trunk Infrastructure

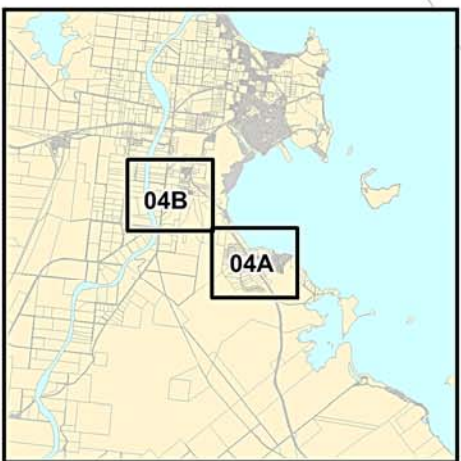
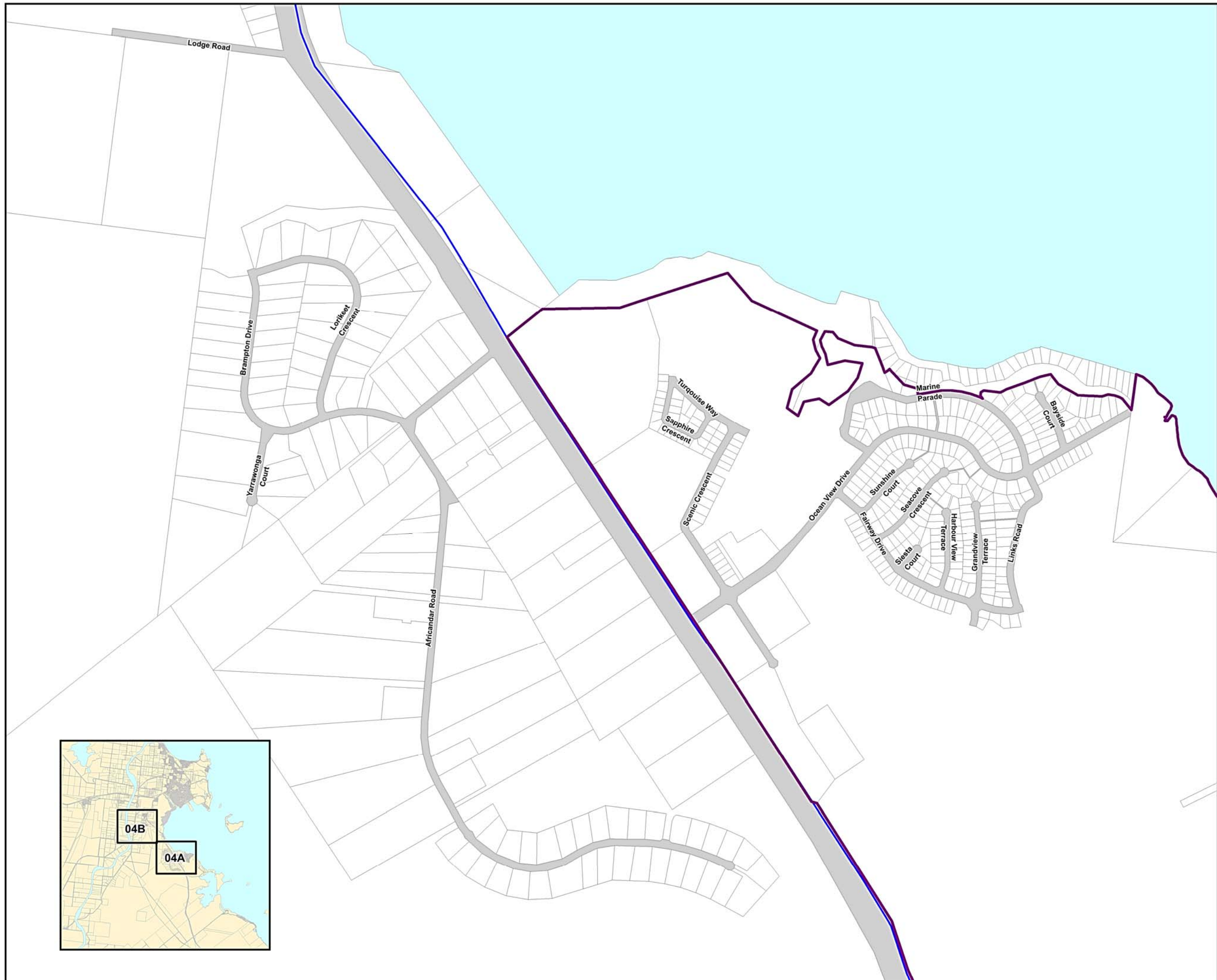
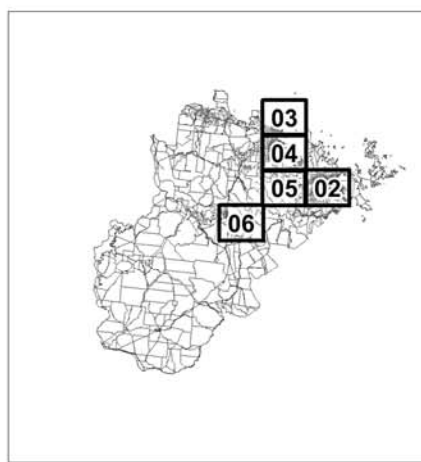
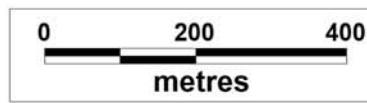
-  Pump Station
-  Reservoir
-  Bore
-  Main
-  Land

General Information

-  DCDB Parcel Boundary
-  Road Reserve
-  Water Body

This data set is an extract from Queensland's digital cadastral Database. Use of this data set may be approved with the written Permission of the Director General, Department of Natural Resources and Mines, 2014, 61 Merry Street, Brisbane, 4000, Queensland, Australia
 © The State of Queensland (Dept. of Natural Resources and Mines, 2014). No Liability accepted for any loss or damage that may arise from the use of or reliance of this data.

Date: 25/11/2020 
Approx scale @ A3: 1: 10 000



Legend
Future Trunk Infrastructure

- Pump Station
- Bore
- Reservoir
- Main
- Land

Existing Trunk Infrastructure

- Pump Station
- Reservoir
- Bore
- Main
- Land

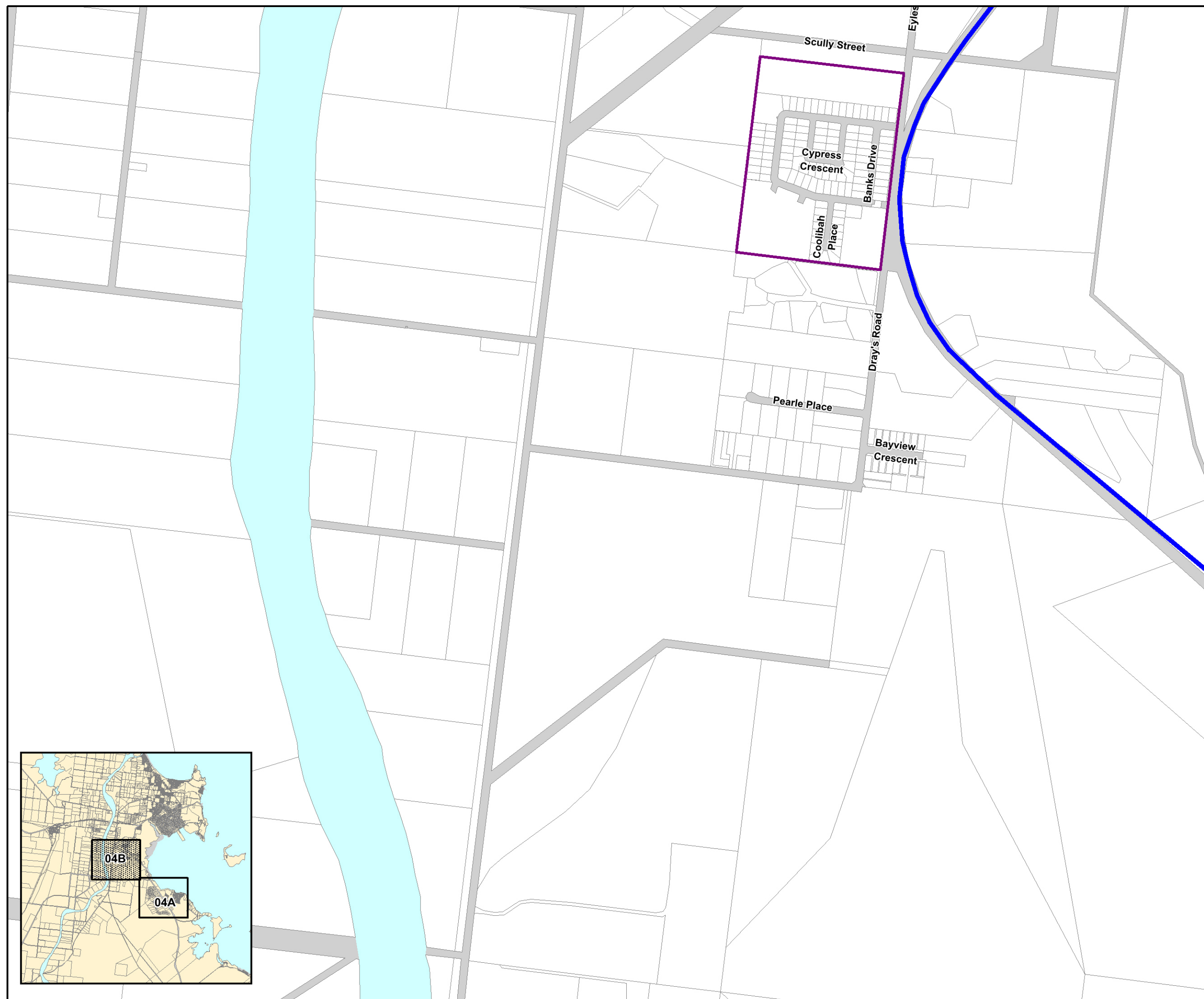
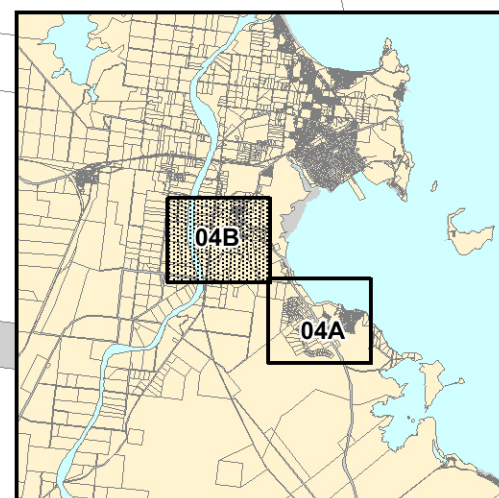
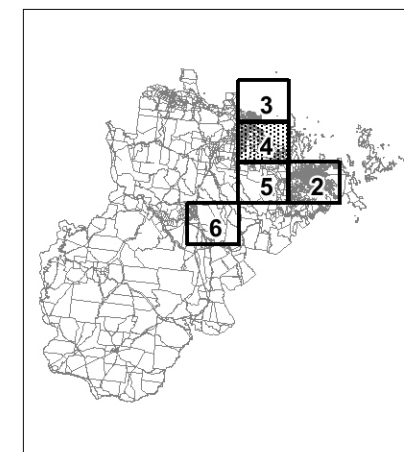
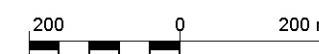
General Information

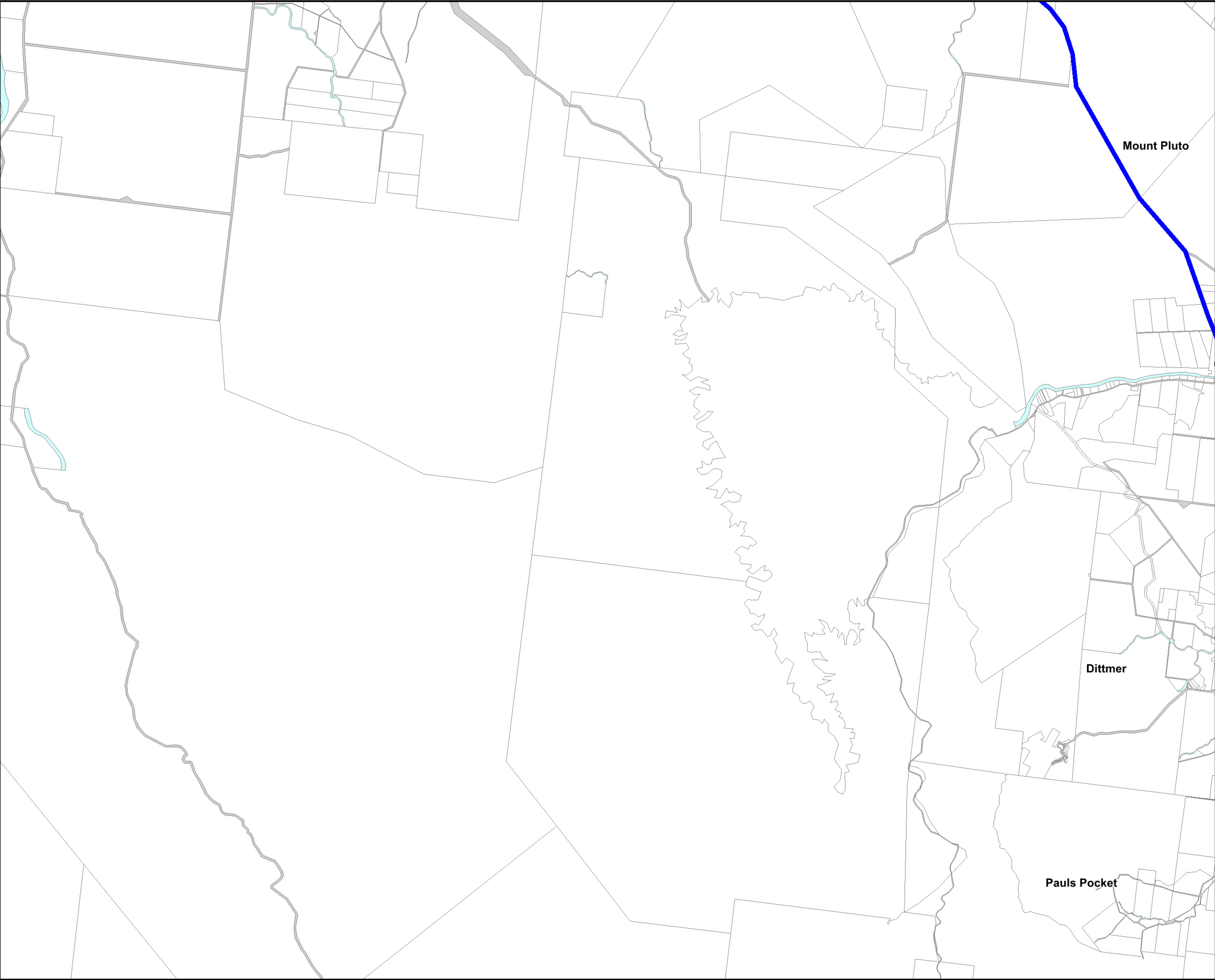
- DCDB Parcel Boundary
- Road Reserve
- Water Body


This data set is an extract from Queensland's digital cadastral database. Use of this data set may be approved with the written permission of the Director General, Department of Natural Resources and Mines, 2017.
© The State of Queensland (Dept. of Natural Resources and Mines, 2017).
No liability accepted for any loss or damage that may arise from the use of or reliance on this data.

Date: 17/05/2017

Approx scale @ A3: 1: 10 000







**LGIP Plans for
Trunk Infrastructure
- Water Network**

Legend

Future Trunk Infrastructure

- Pump Station
- Bore
- Reservoir
- Main
- Land

Existing Trunk Infrastructure

- Pump Station
- Reservoir
- Bore
- Main
- Land

General Information


- DCDB Parcel Boundary
- Road Reserve
- Water Body

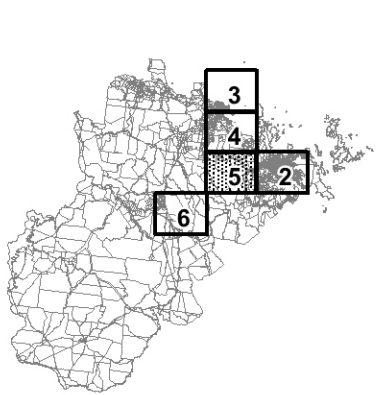
This data set is an extract from Queensland's digital cadastral database. Use of this data set may be approved with the written permission of the Director General, Department of Natural Resources and Mines, 2017.
© The State of Queensland (Dept. of Natural Resources and Mines, 2017). No liability accepted for any loss or damage that may arise from the use of or reliance on this data.

Date: 17/05/2017

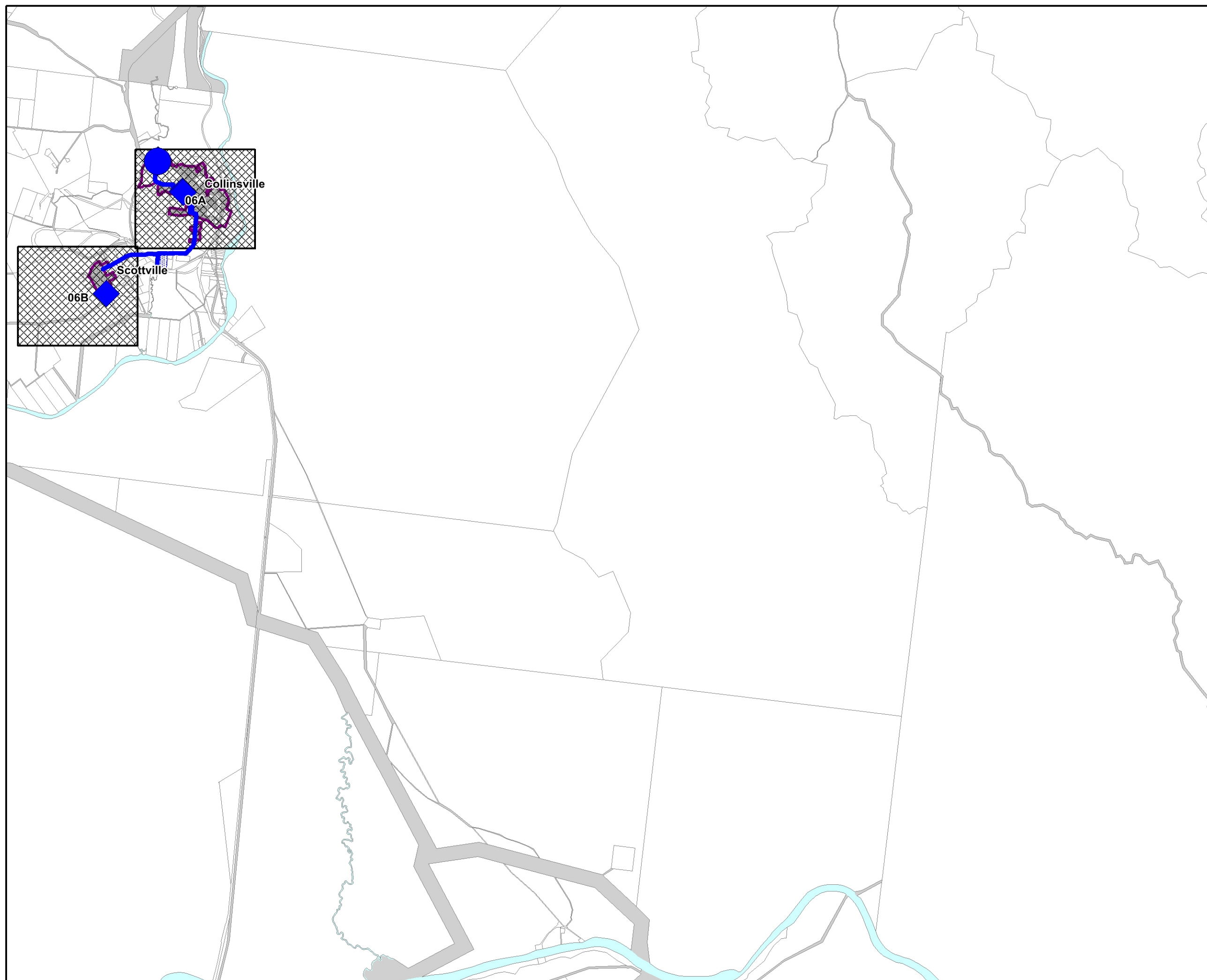
Approx scale @ A3: 1: 100 000

1000 0 1000 2000 3000 m





PFTI WN - 05



Legend

Future Trunk Infrastructure

- Pump Station
- Bore
- Reservoir
- Main
- Land

Existing Trunk Infrastructure

- Pump Station
- Reservoir
- Bore
- Main
- Land

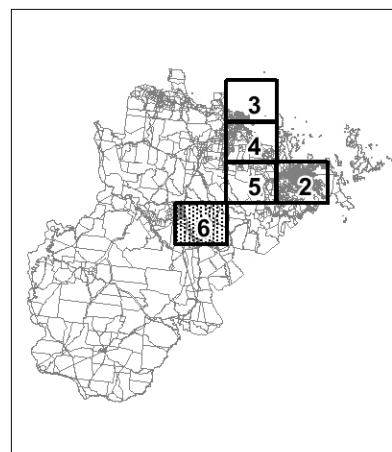
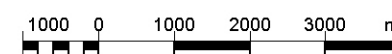
General Information

- DCDB Parcel Boundary
- Road Reserve
- Water Body

This data set is an extract from Queensland's digital cadastral database. Use of this data set may be approved with the written permission of the Director General, Department of Natural Resources and Mines, 2017.
© The State of Queensland (Dept. of Natural Resources and Mines, 2017).
No liability accepted for any loss or damage that may arise from the use of or reliance on this data.






Date: 17/05/2017

Approx scale @ A3: 1: 100 000













Legend
Future Trunk Infrastructure

-  Pump Station
-  Bore
-  Reservoir
-  Main
-  Land

Existing Trunk Infrastructure

-  Pump Station
-  Reservoir
-  Bore
-  Main
-  Land

General Information

-  DCDB Parcel Boundary
-  Road Reserve
-  Water Body

This data set is an extract from Queensland's digital cadastral database. Use of this data set may be approved with the written permission of the Director General, Department of Natural Resources and Mines, 2017.
© The State of Queensland (Dept. of Natural Resources and Mines, 2017).
No liability accepted for any loss or damage that may arise from the use of or reliance on this data.

Date: 17/05/2017

Approx scale @ A3: 1: 10 000

