



# LGIP Plans for Trunk Infrastructure - Sewer Network

## Legend

LGIP Priority Infrastructure Area

## Future Trunk Infrastructure

Pump Station

Treatment Plant

Main

## Existing Trunk Infrastructure

Pump Station

Treatment Plant

Main

Land

## General Information

DCDB Parcel Boundary

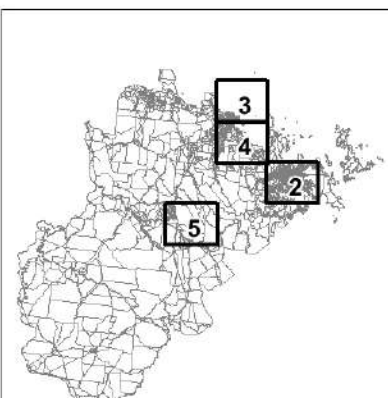
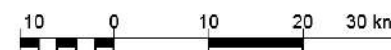
Road Reserve

Water Body

This data sets an extract from Queensland's digital cadastral database. Use of this data set is subject to approval with the relevant permission of the Director General, Department of Natural Resources and Mines, 2017.  
© The State of Queensland (Dept. of Natural Resources and Mines, 2017).  
No liability accepted for any loss or damage that may arise from the use of or reliance on this data.

Date: 17/05/2017

Approx scale @ A3: 1: 800 000





**Legend**

 Priority Infrastructure Area

**Sewer Network Catchment**

 Catchment 1 - Town of Whitsunday

 Catchment 2 - Bowen

 Catchment 3 - Collinsville

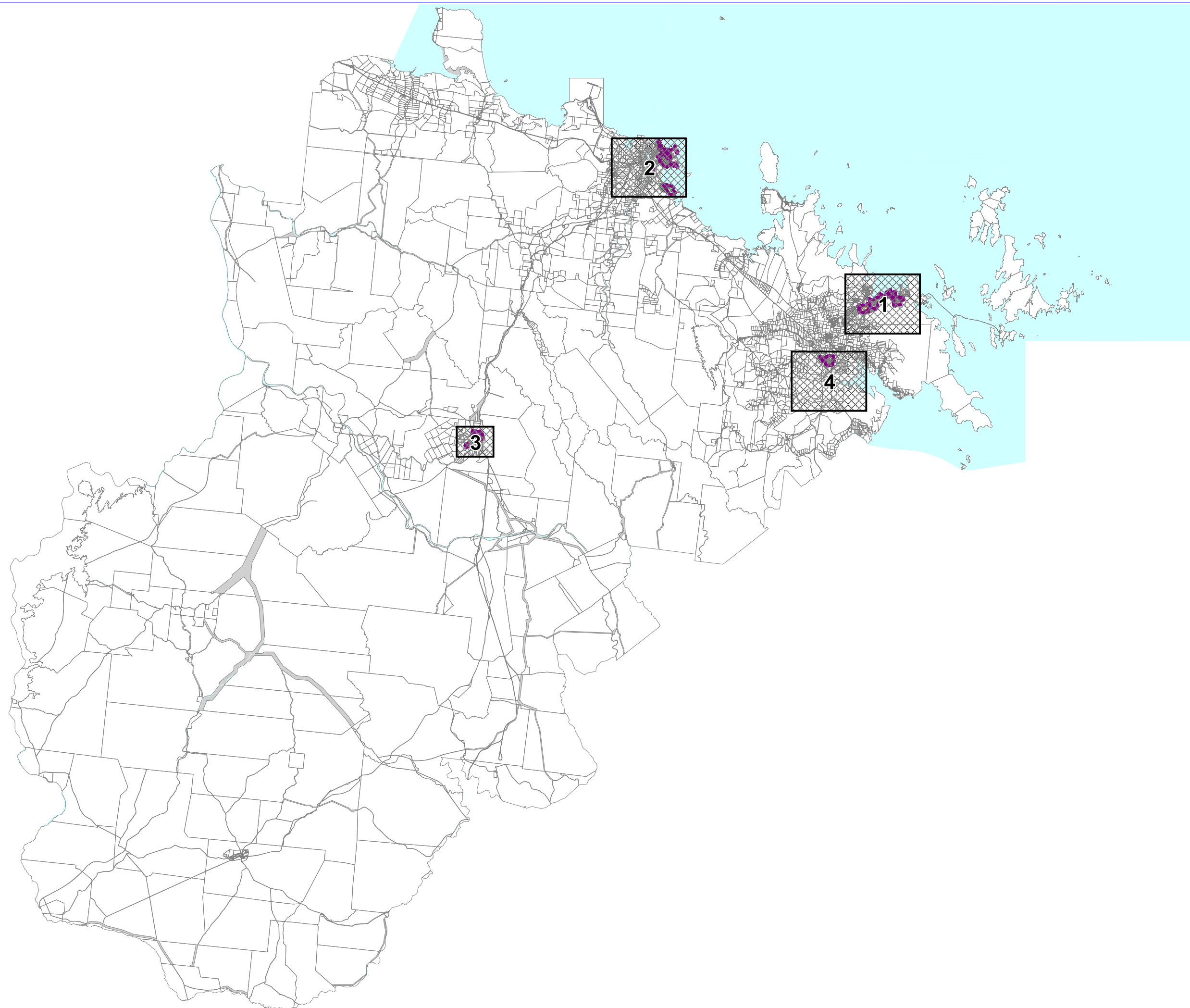
 Catchment 4 - Proserpine

**General Information**

 DCDB Parcel Boundary

 Road Reserve

 Water Body

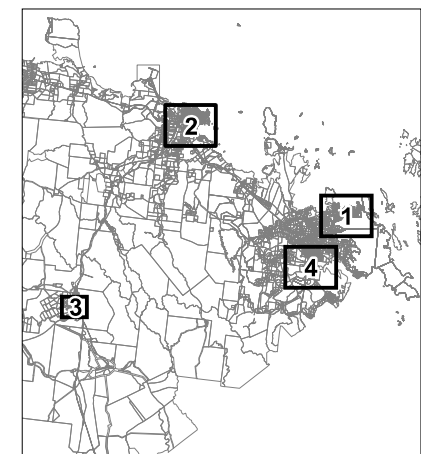
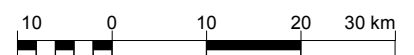


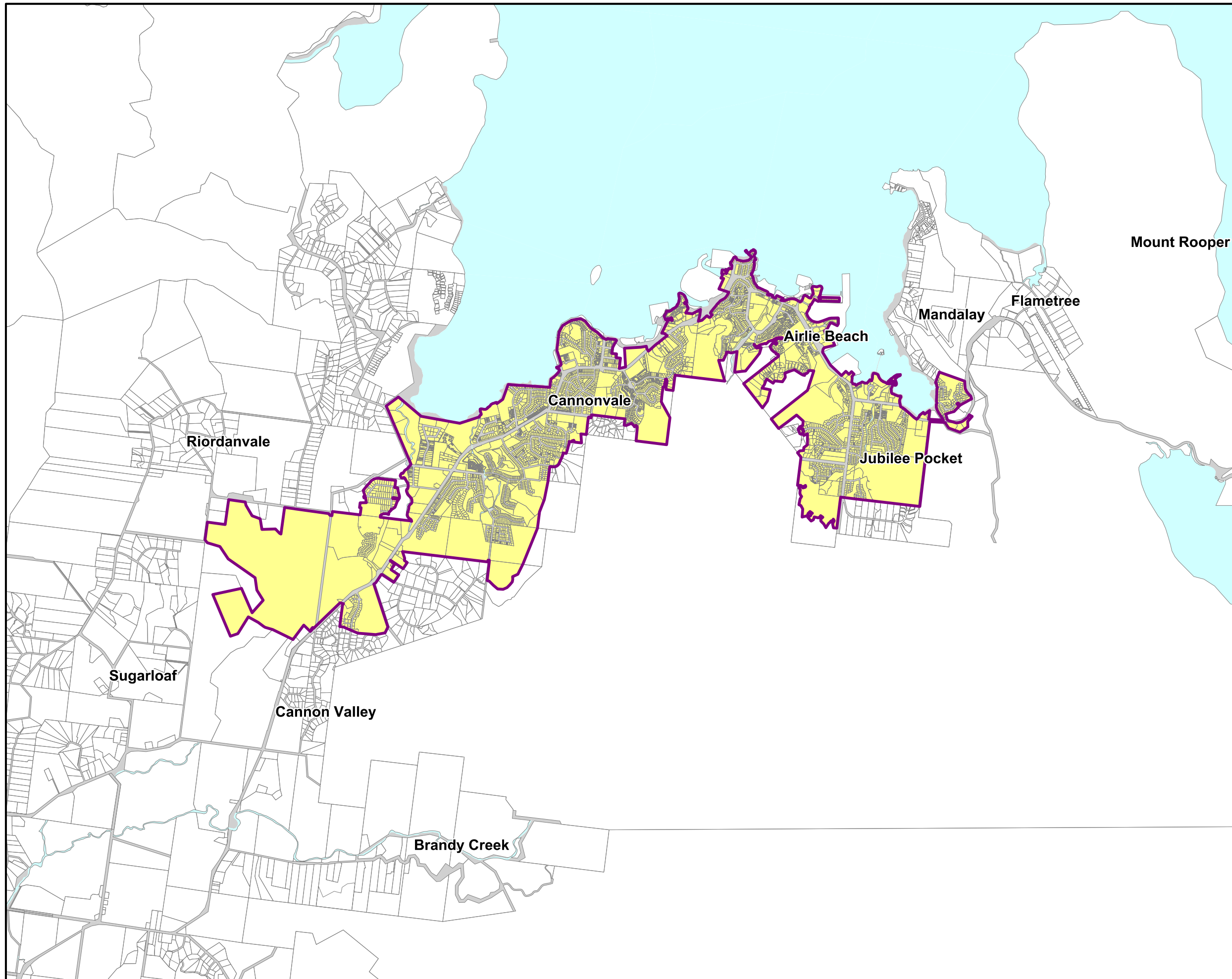
This data set is an extract from Queensland's digital cadastral database. Use of this data set may be approved with the written Permission of the Director General, Department of Natural Resources and Mines, 2017.  
© The State of Queensland (Dept. of Natural Resources and Mines, 2017).  
No liability accepted for any loss or damage that may arise from the use of Or reliance on this data.

**Date: 24/04/2018**



**Approx scale @ A3: 1: 800 000**






**Legend**

 Priority Infrastructure Area

**Sewer Network Catchment**

 Catchment 1 - Town of Whitsunday

 Catchment 2 - Bowen


 Catchment 3 - Collinsville

 Catchment 4 - Proserpine

**General Information**

 DCDB Parcel Boundary

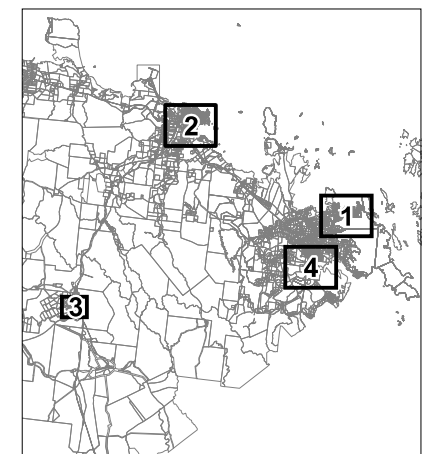
 Road Reserve

 Water Body

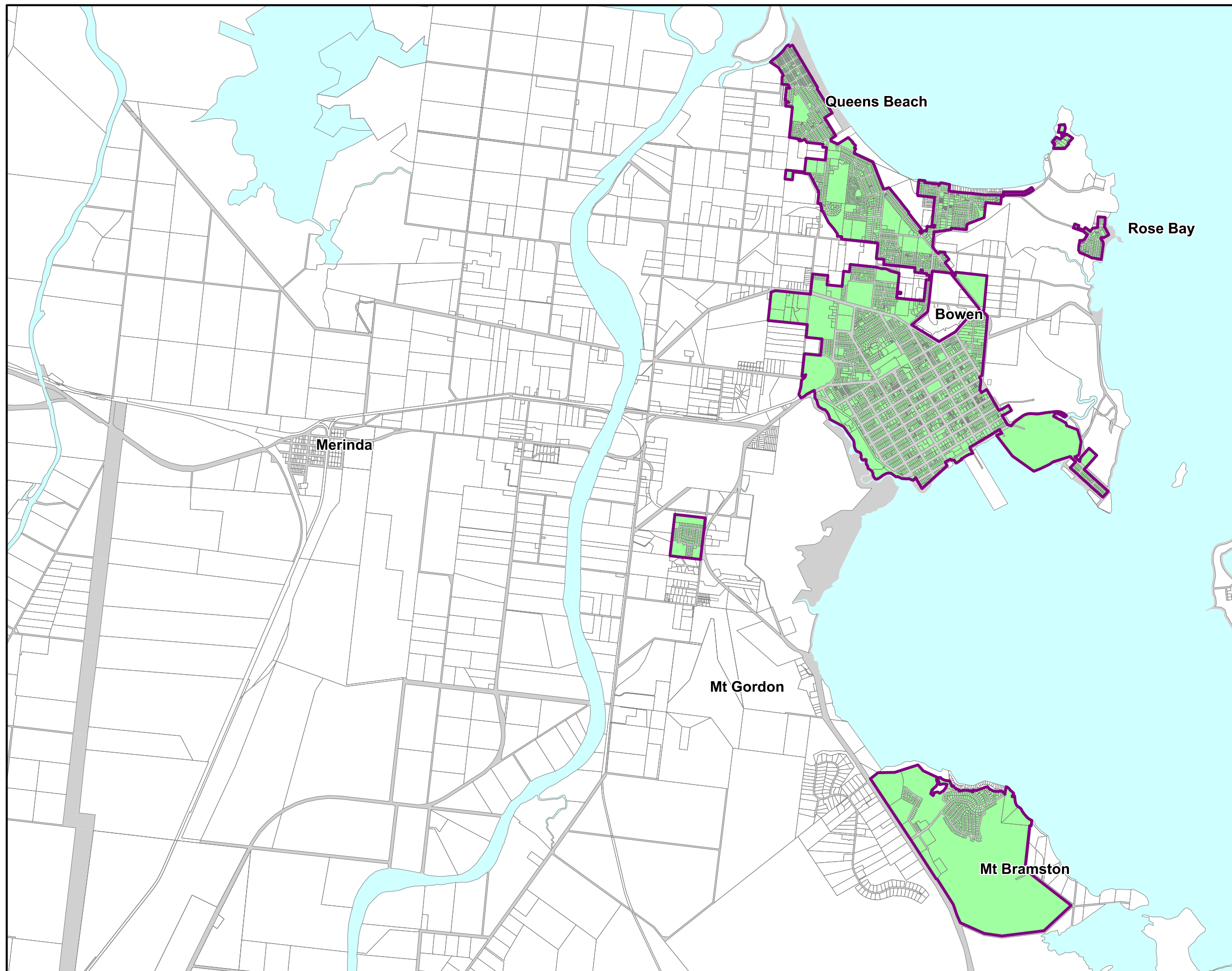
This data set is an extract from Queensland's digital cadastral database. Use of this data set may be approved with the written Permission of the Director General, Department of Natural Resources and Mines, 2017.  
© The State of Queensland (Dept. of Natural Resources and Mines, 2017).  
No liability accepted for any loss or damage that may arise from the use of Or reliance on this data.

**Date: 24/04/2018**

**Approx scale @ A3: 1: 50 000**







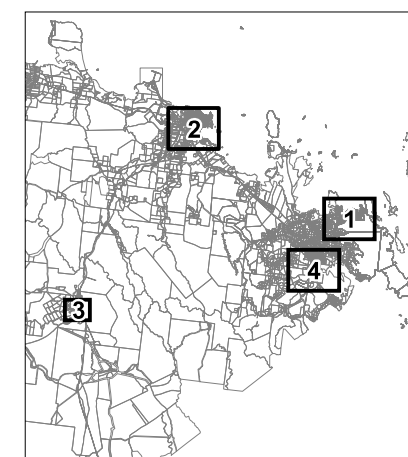
**Legend**

- Priority Infrastructure Area
- Sewer Network Catchment**
  - Catchment 1 - Town of Whitsunday
  - Catchment 2 - Bowen
  - Catchment 3 - Collinsville
  - Catchment 4 - Proserpine
- General Information**
  - DCDB Parcel Boundary
  - Road Reserve
  - Water Body

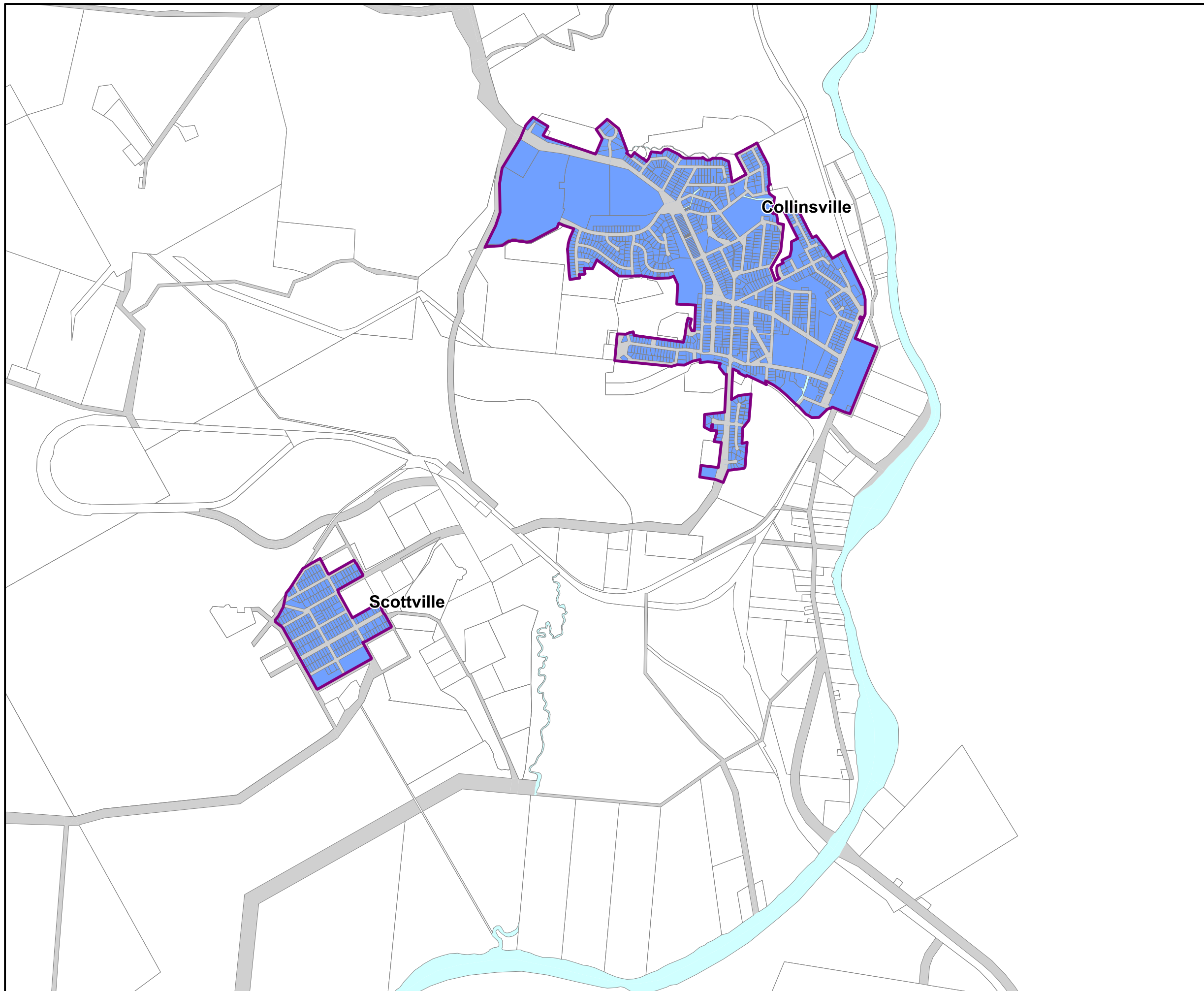
This data set is an extract from Queensland's digital cadastral database. Use of this data set may be approved with the written Permission of the Director General, Department of Natural Resources and Mines, 2017.  
© The State of Queensland (Dept. of Natural Resources and Mines, 2017).  
No liability accepted for any loss or damage that may arise from the use of Or reliance on this data.

**Date: 24/04/2018**

**Approx scale @ A3: 1: 50 000**








**Legend**

 Priority Infrastructure Area

**Sewer Network Catchment**

 Catchment 1 - Town of Whitsunday

 Catchment 2 - Bowen


 Catchment 3 - Collinsville

 Catchment 4 - Proserpine

**General Information**

 DCDB Parcel Boundary

 Road Reserve

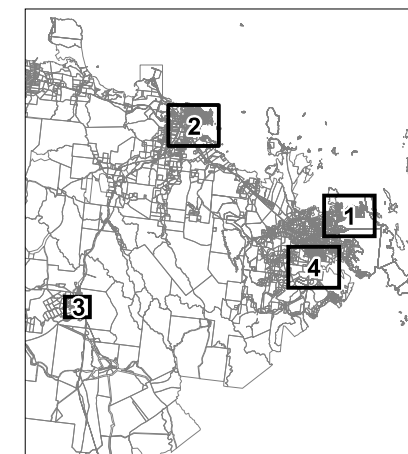
 Water Body

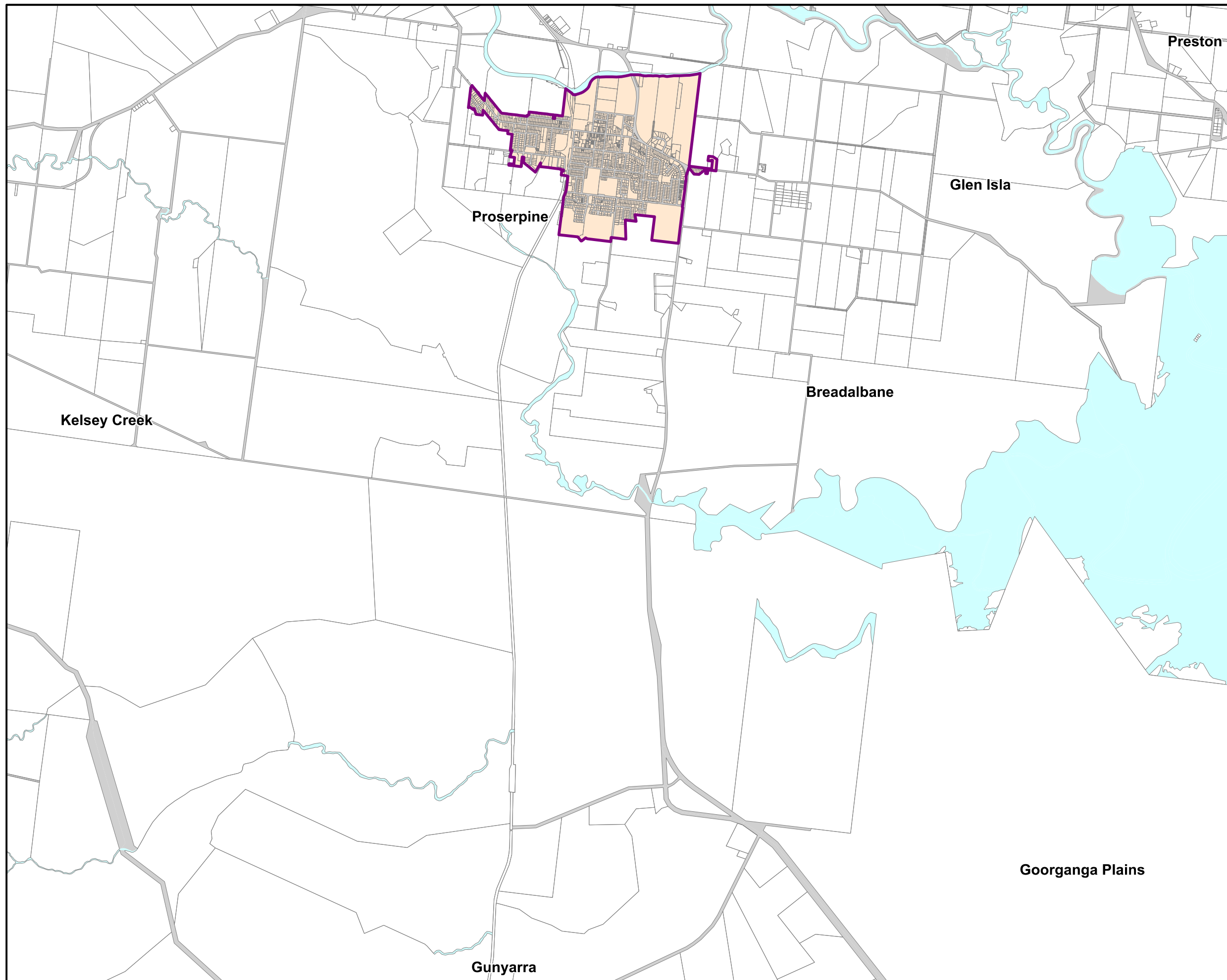
This data set is an extract from Queensland's digital cadastral database. Use of this data set may be approved with the written Permission of the Director General, Department of Natural Resources and Mines, 2017.  
© The State of Queensland (Dept. of Natural Resources and Mines, 2017).  
No liability accepted for any loss or damage that may arise from the use of Or reliance on this data.

**Date: 24/04/2018**



**Approx scale @ A3: 1: 25 000**





### Legend

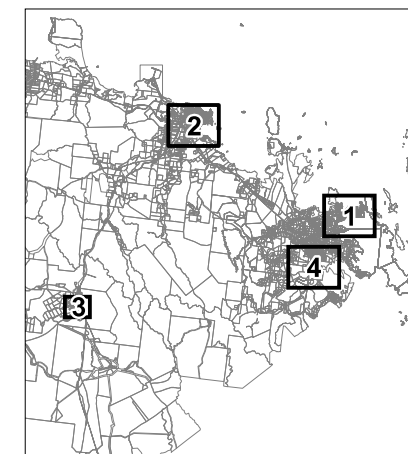
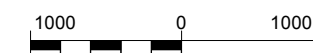
- Priority Infrastructure Area
- Sewer Network Catchment**
  - Catchment 1 - Town of Whitsunday
  - Catchment 2 - Bowen
  - Catchment 3 - Collinsville
  - Catchment 4 - Proserpine
- General Information**
  - DCDB Parcel Boundary
  - Road Reserve
  - Water Body

This data set is an extract from Queensland's digital cadastral database. Use of this data set may be approved with the written Permission of the Director General, Department of Natural Resources and Mines, 2017.  
© The State of Queensland (Dept. of Natural Resources and Mines, 2017).  
No liability accepted for any loss or damage that may arise from the use of Or reliance on this data.

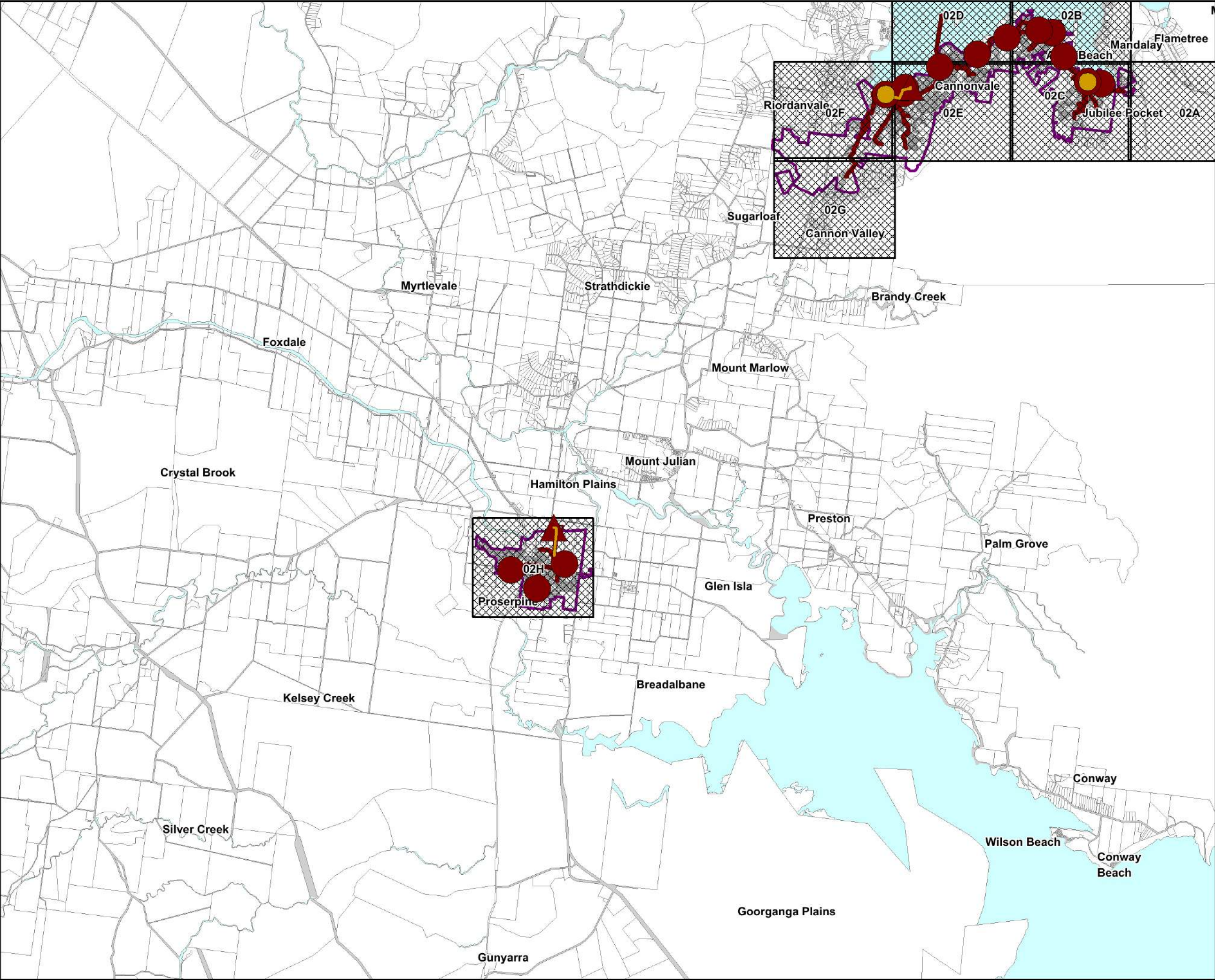
**Date: 24/04/2018**




**Approx scale @ A3: 1: 50 000**












**LGIP Plans for  
Trunk Infrastructure  
- Sewer Network**


**Legend**

 LGIP Priority Infrastructure Area


**Future Trunk Infrastructure**


 Pump Station


 Treatment Plant


 Main

**Existing Trunk Infrastructure**


 Pump Station


 Treatment Plant


 Main

 Land


**General Information**

 DCDB Parcel Boundary


 Road Reserve

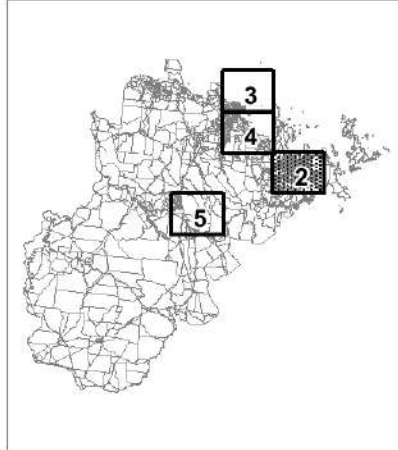
 Water Body

This data sets an extract from Queensland's digital cadastral database. Use of this data set is subject to approval with the relevant authority. The State of Queensland (Dept. of Natural Resources and Mines, 2017). No liability accepted for any loss or damage that may arise from the use of or reliance on this data.

**Date: 17/05/2017**

**Approx scale @ A3: 1: 100 000**





**PFTI SN - 02**





# LGIP Plans for Trunk Infrastructure - Sewer Network

## Legend

LGIP Priority Infrastructure Area

## Future Trunk Infrastructure

- Pump Station
- Treatment Plant
- Main

## Existing Trunk Infrastructure

- Pump Station
- Treatment Plant
- Main
- Land

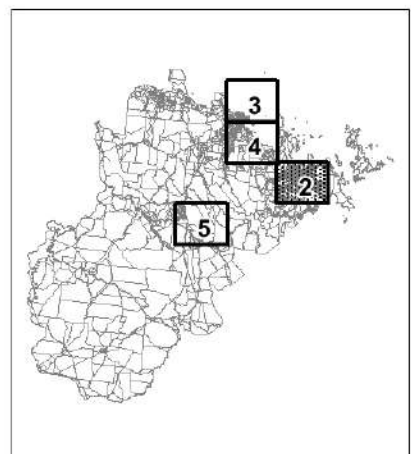
## General Information

- DCDB Parcel Boundary
- Road Reserve
- Water Body

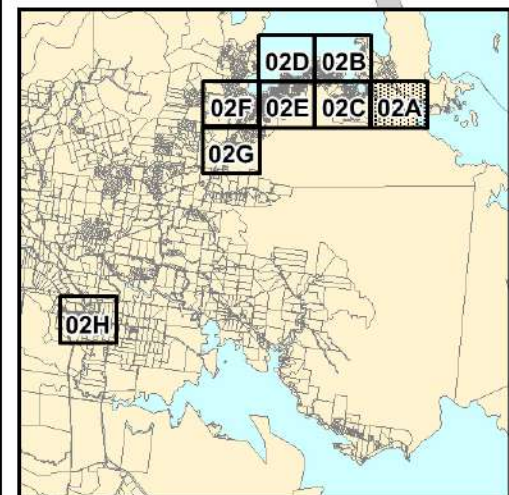
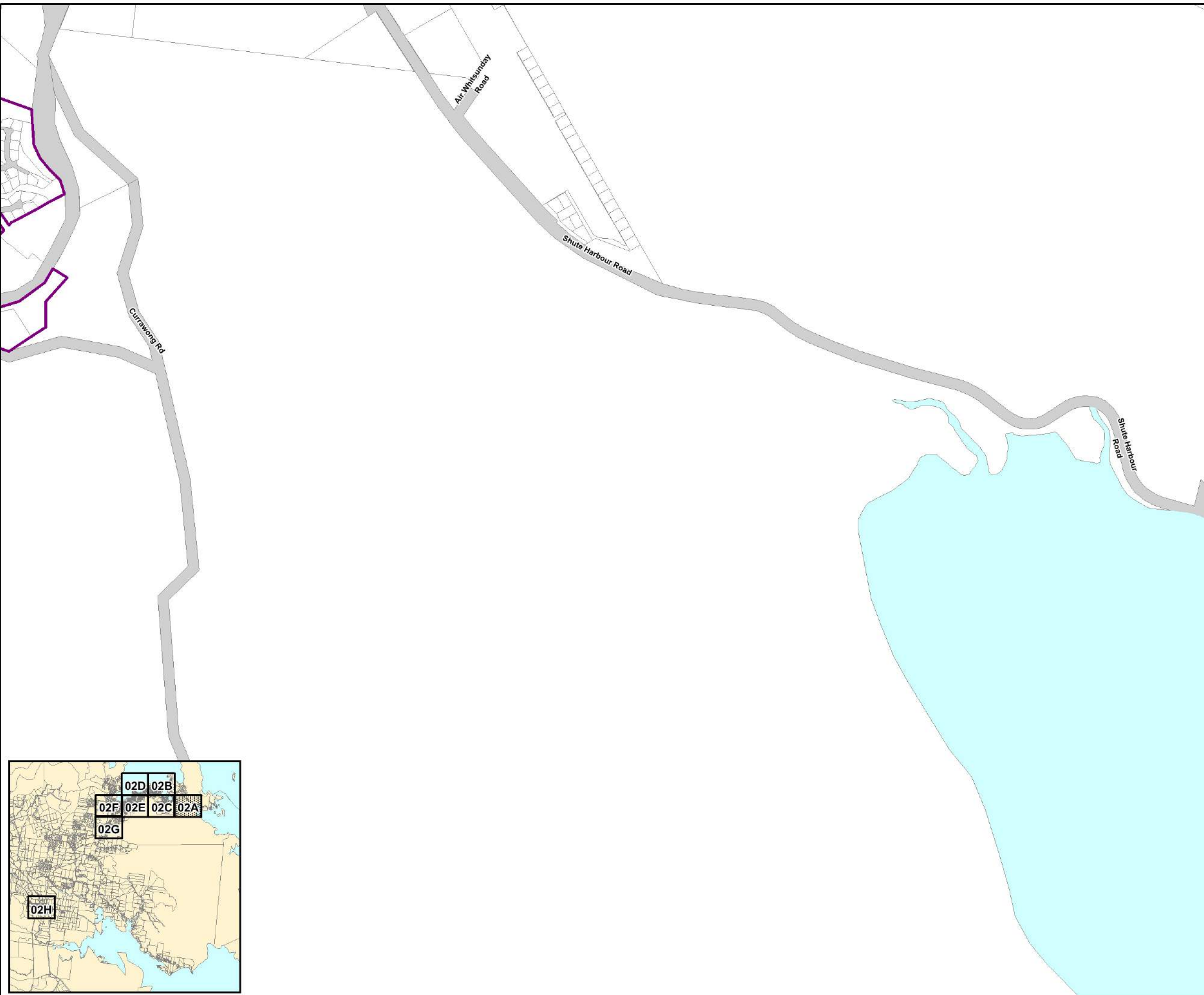
This data sets an extract from Queensland's digital cadastral database. Use of this data set is approved with the written permission of the Director General, Department of Natural Resources and Mines, 2017.  
© The State of Queensland (Dept. of Natural Resources and Mines, 2017).  
No liability accepted for any loss or damage that may arise from the use of or reliance on this data.

Date: 17/05/2017

Approx scale @ A3: 1: 10 000



PFTI SN - 02A







# LGIP Plans for Trunk Infrastructure - Sewer Network

## Legend

LGIP Priority Infrastructure Area

## Future Trunk Infrastructure

Pump Station

Treatment Plant

Main

## Existing Trunk Infrastructure

Pump Station

Treatment Plant

Main

Land

Land

## General Information

DCDB Parcel Boundary

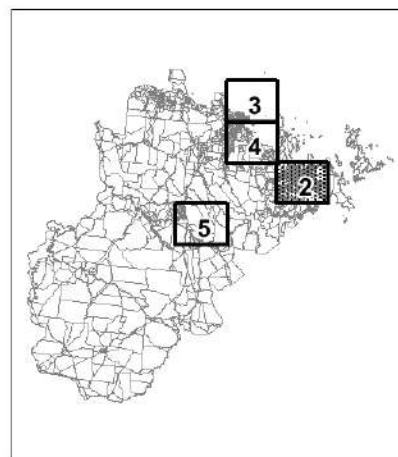
Road Reserve

Water Body

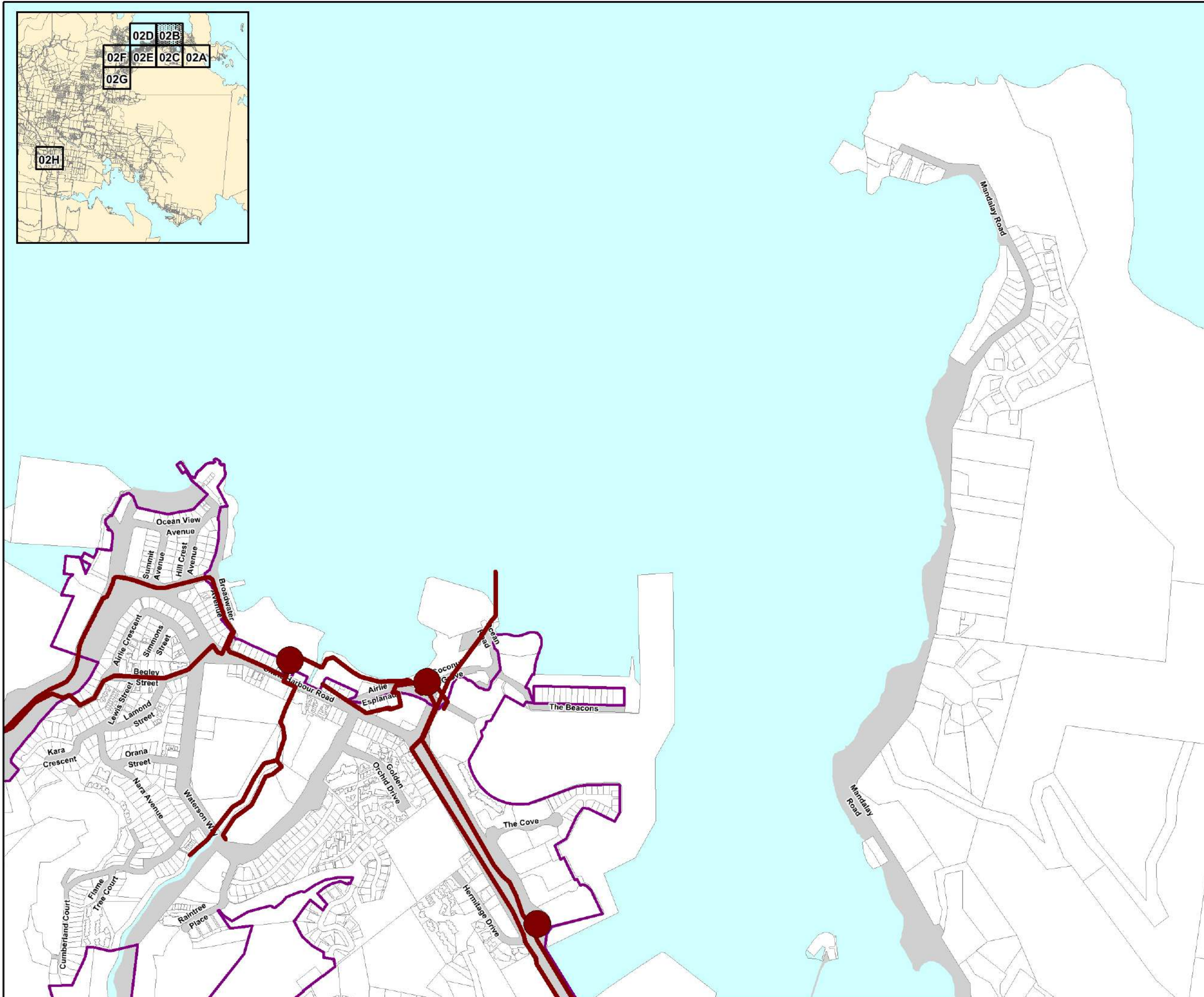
This data is an extract from Queensland's digital cadastral database. Use of this data is subject to the terms of the Queensland Government's Data Access and Reuse Policy. The State of Queensland (Department of Natural Resources and Mines, 2017). No liability accepted for any loss or damage that may arise from the use of or reliance on this data.

Date: 17/05/2017

Approx scale @ A3: 1: 10 000



PFTI SN - 02B





**Legend**

LGIP Priority Infrastructure Area

**Future Trunk Infrastructure**

Pump Station

Treatment Plant

Main

**Existing Trunk Infrastructure**

Pump Station

Treatment Plant

Main

Land

**General Information**

DCDB Parcel Boundary

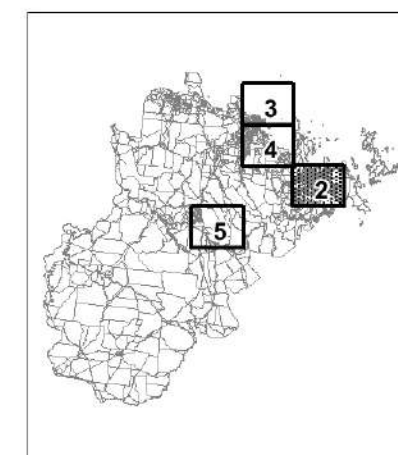

Road Reserve

Water Body

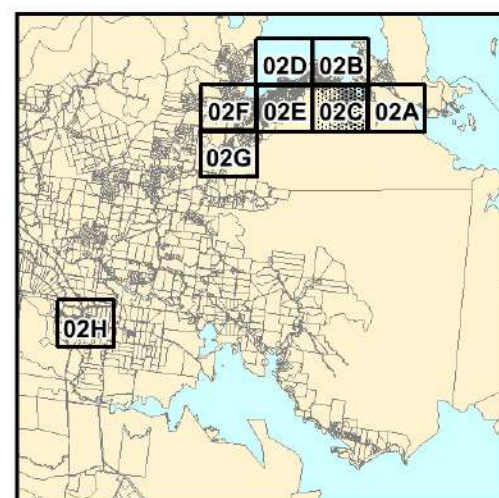
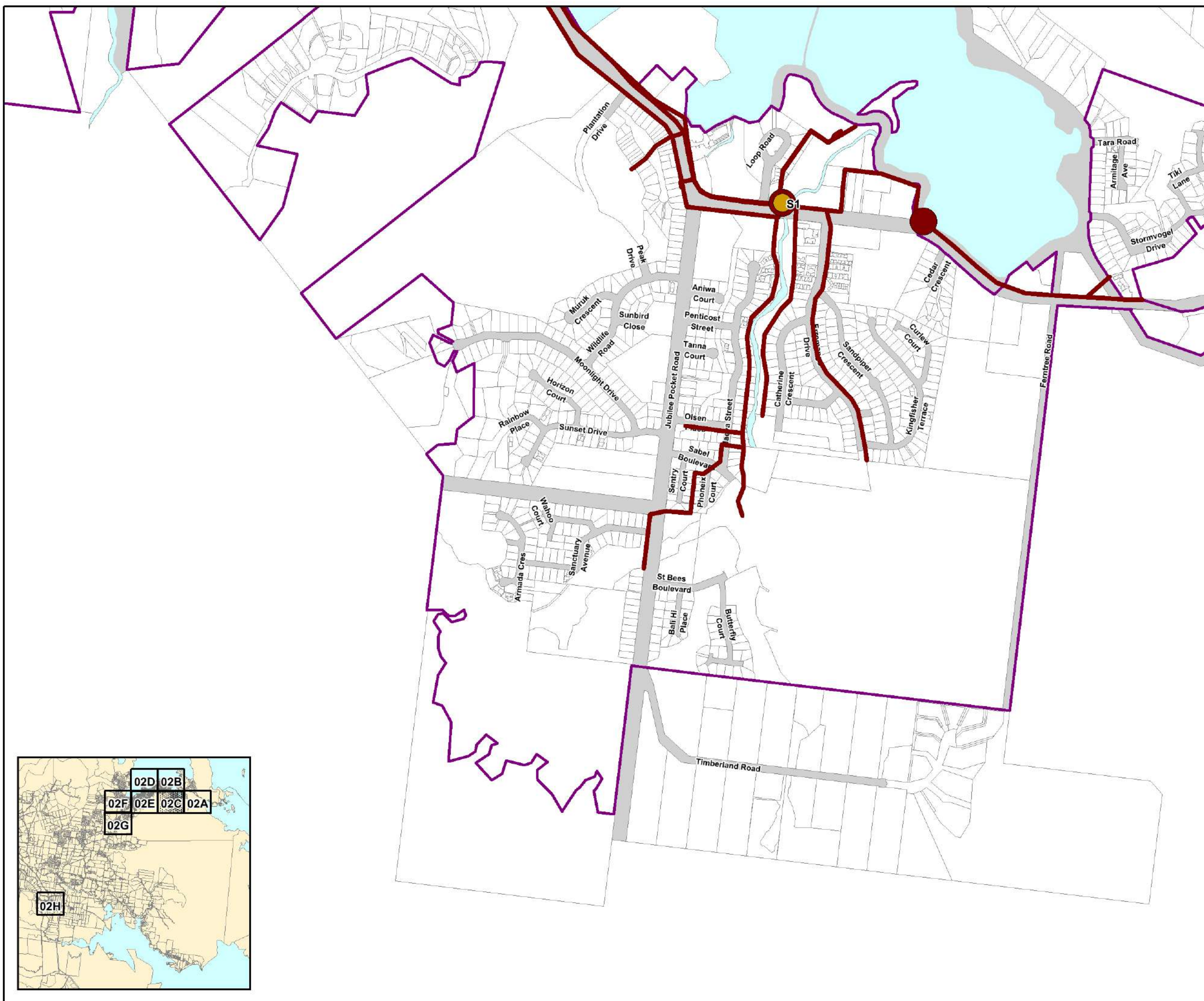
This data sets an extract from Queensland's digital cadastral database. Use of this data set is subject to approval with the relevant authority. The Director General, Department of Natural Resources and Mines, 2017.  
© The State of Queensland (Dept. of Natural Resources and Mines, 2017).  
No liability accepted for any loss or damage that may arise from the use of or reliance on this data.

**Date: 17/05/2017**

**Approx scale @ A3: 1: 10 000**



PFTI SN - 02C







# LGIP Plans for Trunk Infrastructure - Sewer Network

## Legend

LGIP Priority Infrastructure Area

## Future Trunk Infrastructure

Pump Station

Treatment Plant

Main

## Existing Trunk Infrastructure

Pump Station

Treatment Plant

Main

Land

## General Information

DCDB Parcel Boundary

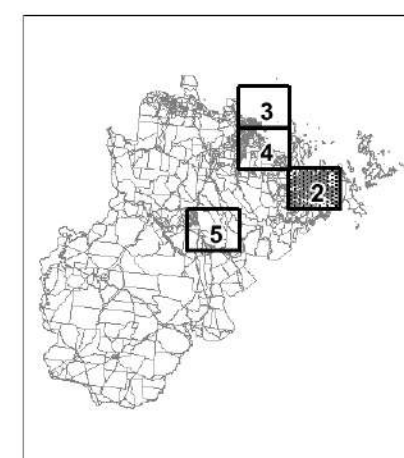
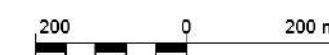
Road Reserve

Water Body

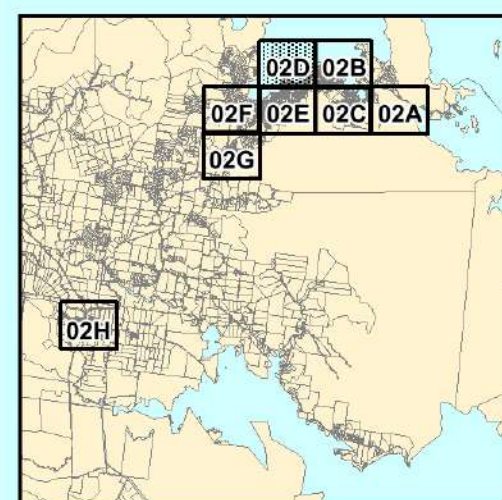
This data sets an extract from Queensland's digital cadastral database. Use of this data set is subject to approval with the relevant authority. The State of Queensland (Dept. of Natural Resources and Mines, 2017). No liability accepted for any loss or damage that may arise from the use of or reliance on this data.

Date: 17/05/2017

Approx scale @ A3: 1: 10 000



PFTI SN - 02D







# LGIP Plans for Trunk Infrastructure - Sewer Network

## Legend

LGIP Priority Infrastructure Area

## Future Trunk Infrastructure

Pump Station

Treatment Plant

Main

## Existing Trunk Infrastructure

Pump Station

Treatment Plant

Main

Land

## General Information

DCDB Parcel Boundary

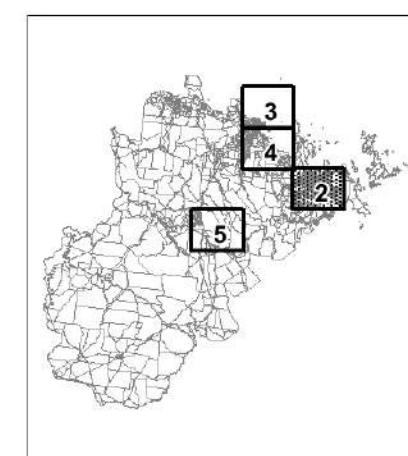
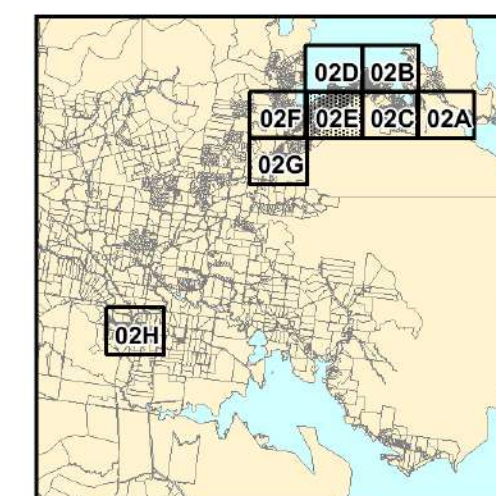
Road Reserve

Water Body

This data sets an extract from Queensland's digital cadastral database. Use of this data set is approved with the written permission of the Director General, Department of Natural Resources and Mines, 2017.  
© The State of Queensland (Dept. of Natural Resources and Mines, 2017).  
No liability accepted for any loss or damage that may arise from the use of or reliance on this data.

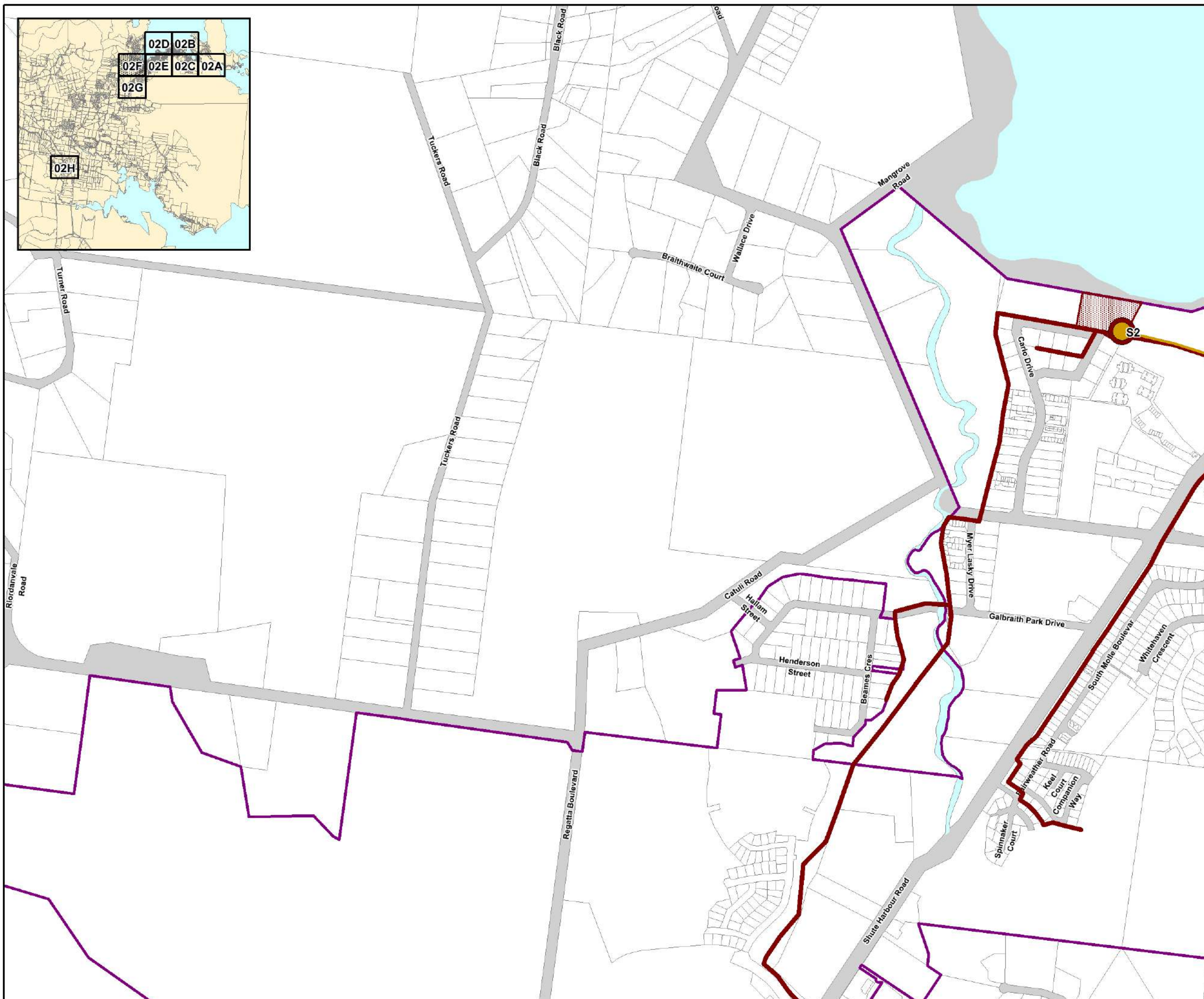
Date: 17/05/2017

Approx scale @ A3: 1: 10 000



PFTI SN - 02E





**Legend**

LGIP Priority Infrastructure Area

**Future Trunk Infrastructure**

Pump Station

Treatment Plant

Main

**Existing Trunk Infrastructure**

Pump Station

Treatment Plant

Main

Land

**General Information**

DCDB Parcel Boundary

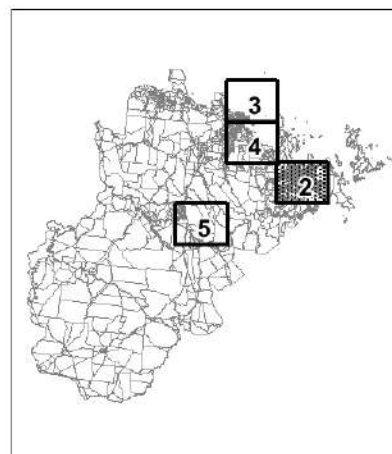
Road Reserve

Water Body

This data sets an extract from Queensland's digital cadastral database. Use of this data set is subject to approval with the relevant authority. The State of Queensland (Dept. of Natural Resources and Mines, 2017). No liability accepted for any loss or damage that may arise from the use of or reliance on this data.

**Date: 17/05/2017**

**Approx scale @ A3: 1: 10 000**







# LGIP Plans for Trunk Infrastructure - Sewer Network

## Legend

LGIP Priority Infrastructure Area

## Future Trunk Infrastructure

Pump Station

Treatment Plant

Main

## Existing Trunk Infrastructure

Pump Station

Treatment Plant

Main

Land

## General Information

DCDB Parcel Boundary

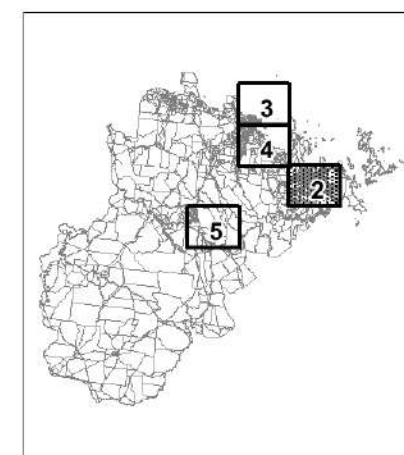
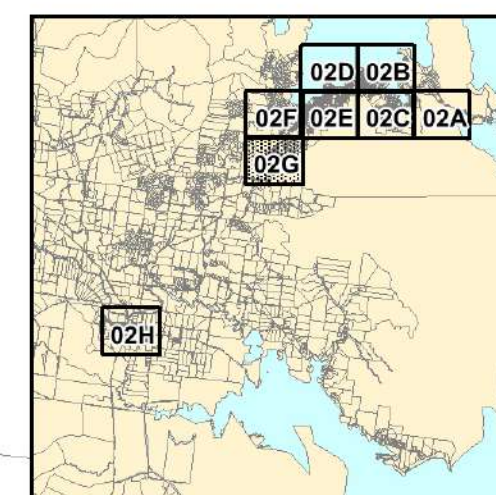
Road Reserve

Water Body

This data sets an extract from Queensland's digital cadastral database. Use of this data set is subject to approval with the relevant authority. The Director General, Department of Natural Resources and Mines, 2017.  
© The State of Queensland (Dept. of Natural Resources and Mines, 2017).  
No liability accepted for any loss or damage that may arise from the use of or reliance on this data.

Date: 17/05/2017

Approx scale @ A3: 1: 10 000



PFTI SN - 02G



**Legend**

LGIP Priority Infrastructure Area

**Future Trunk Infrastructure**

Pump Station

Treatment Plant

Main

**Existing Trunk Infrastructure**

Pump Station

Treatment Plant

Main

Land

**General Information**

DCDB Parcel Boundary

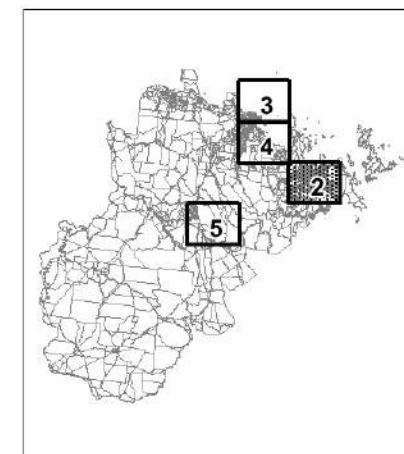
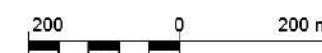
Road Reserve

Water Body

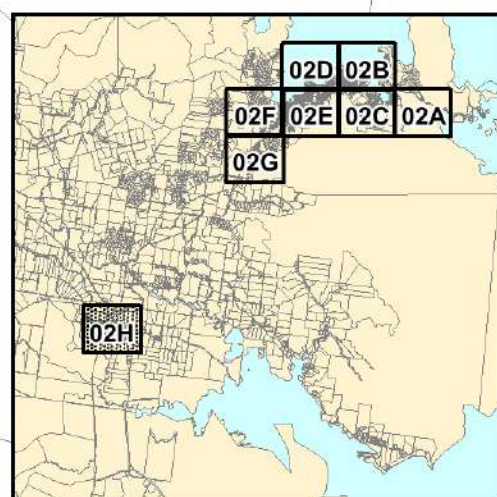
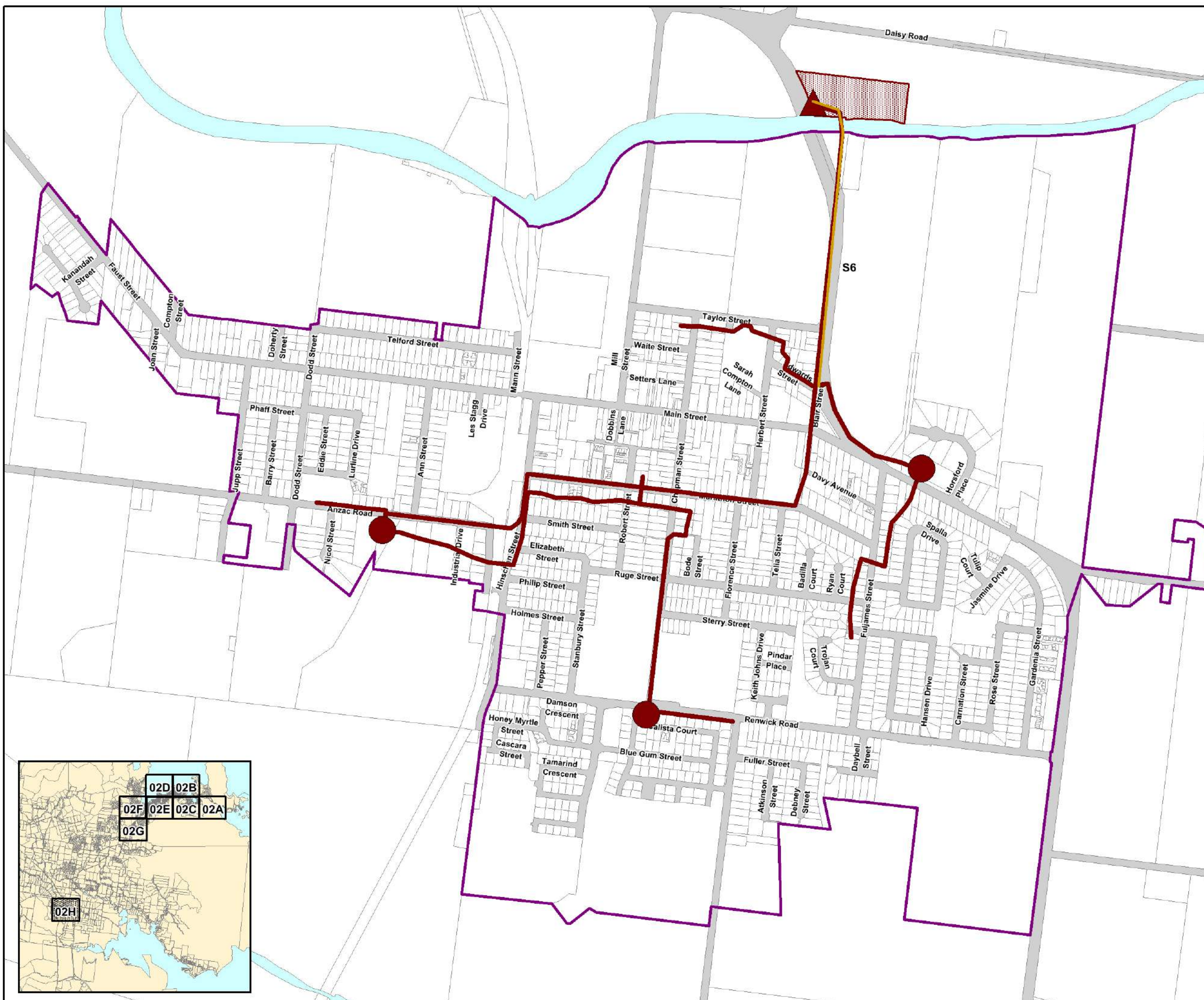
This data sets an extract from Queensland's digital cadastral database. Use of this data set is subject to approval with the relevant authority. The State of Queensland (Dept. of Natural Resources and Mines, 2017). No liability accepted for any loss or damage that may arise from the use of or reliance on this data.

**Date: 17/05/2017**

**Approx scale @ A3: 1: 10 000**



PFTI SN - 02H





### Legend

LGIP Priority Infrastructure Area

### Future Trunk Infrastructure

Pump Station

Treatment Plant

Main

### Existing Trunk Infrastructure

Pump Station

Treatment Plant

Main

Land

### General Information

DCDB Parcel Boundary

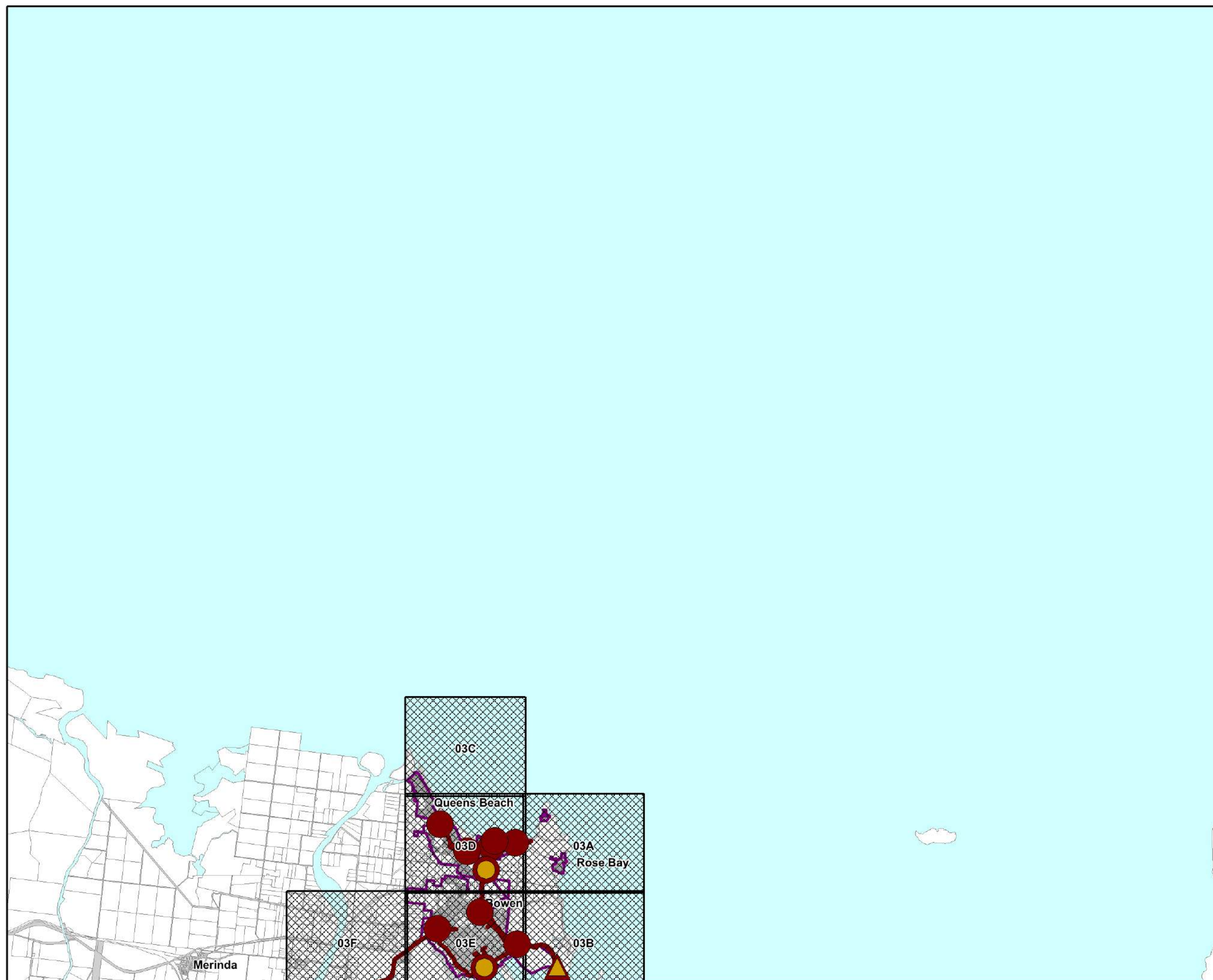
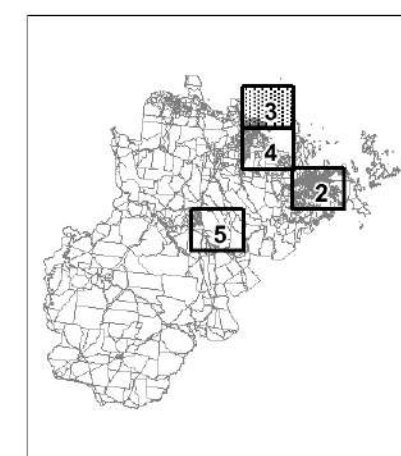
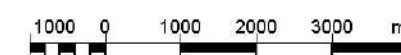
Road Reserve

Water Body

This data sets an extract from Queensland's digital cadastral database. Use of this data set is subject to approval with the relevant authority of the Director General, Department of Natural Resources and Mines, 2017.  
© The State of Queensland (Dept. of Natural Resources and Mines, 2017).  
No liability accepted for any loss or damage that may arise from the use of or reliance on this data.

**Date: 17/05/2017**

**Approx scale @ A3: 1: 100 000**





**Legend**

LGIP Priority Infrastructure Area

**Future Trunk Infrastructure**

Pump Station

Treatment Plant

Main

**Existing Trunk Infrastructure**

Pump Station

Treatment Plant

Main

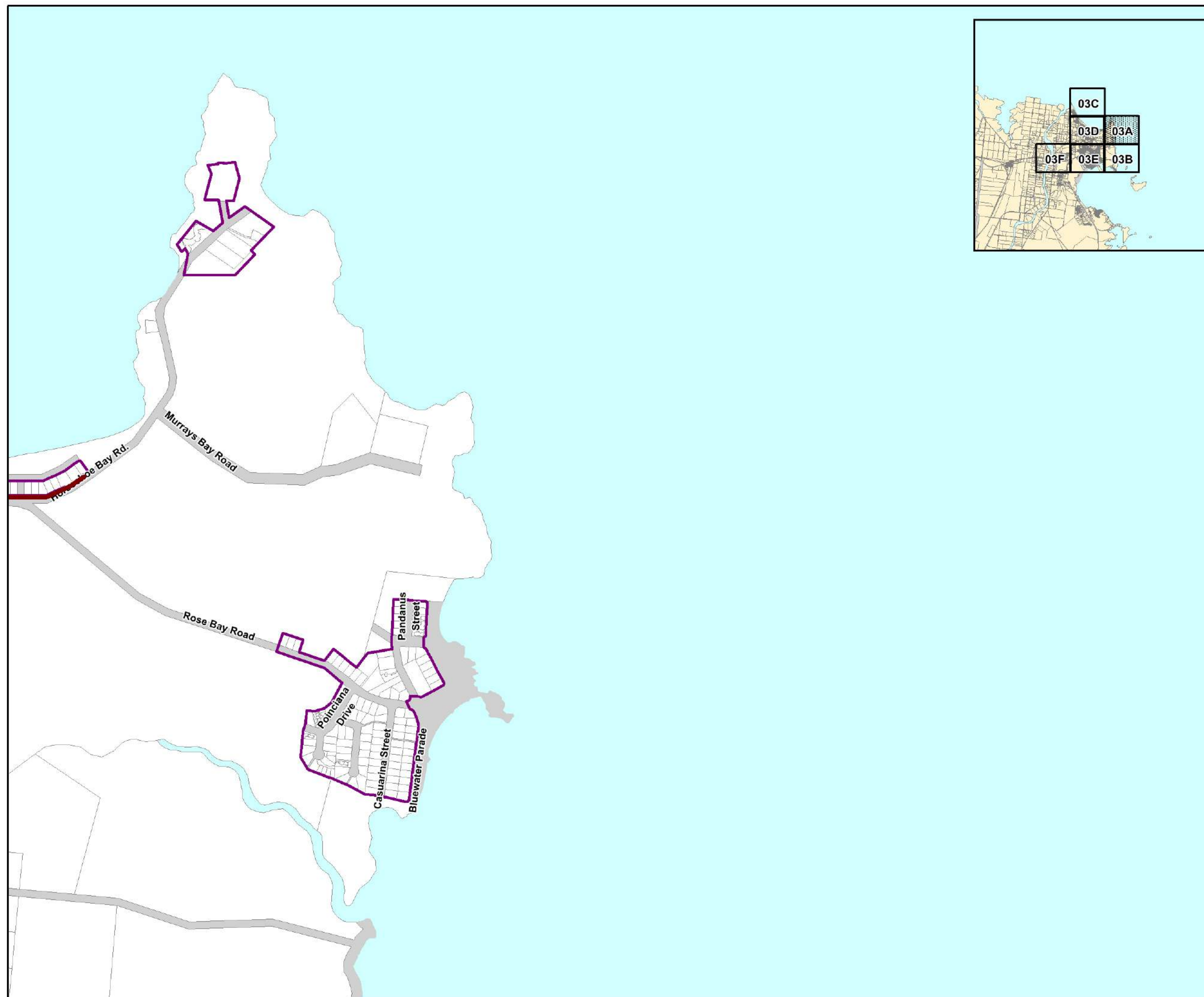
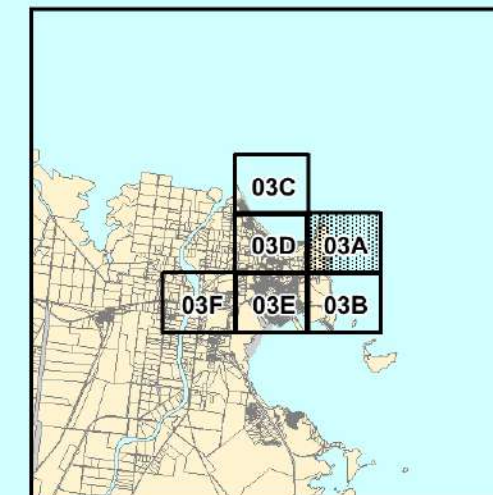
Land

**General Information**

DCDB Parcel Boundary

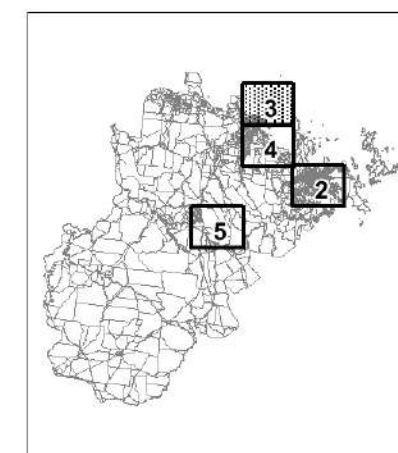

Road Reserve

Water Body



**Date: 17/05/2017**

Approx scale @ A3: 1: 10 000





### Legend

LGIP Priority Infrastructure Area

### Future Trunk Infrastructure

Pump Station

Treatment Plant

Main

### Existing Trunk Infrastructure

Pump Station

Treatment Plant

Main

Land

### General Information

DCDB Parcel Boundary

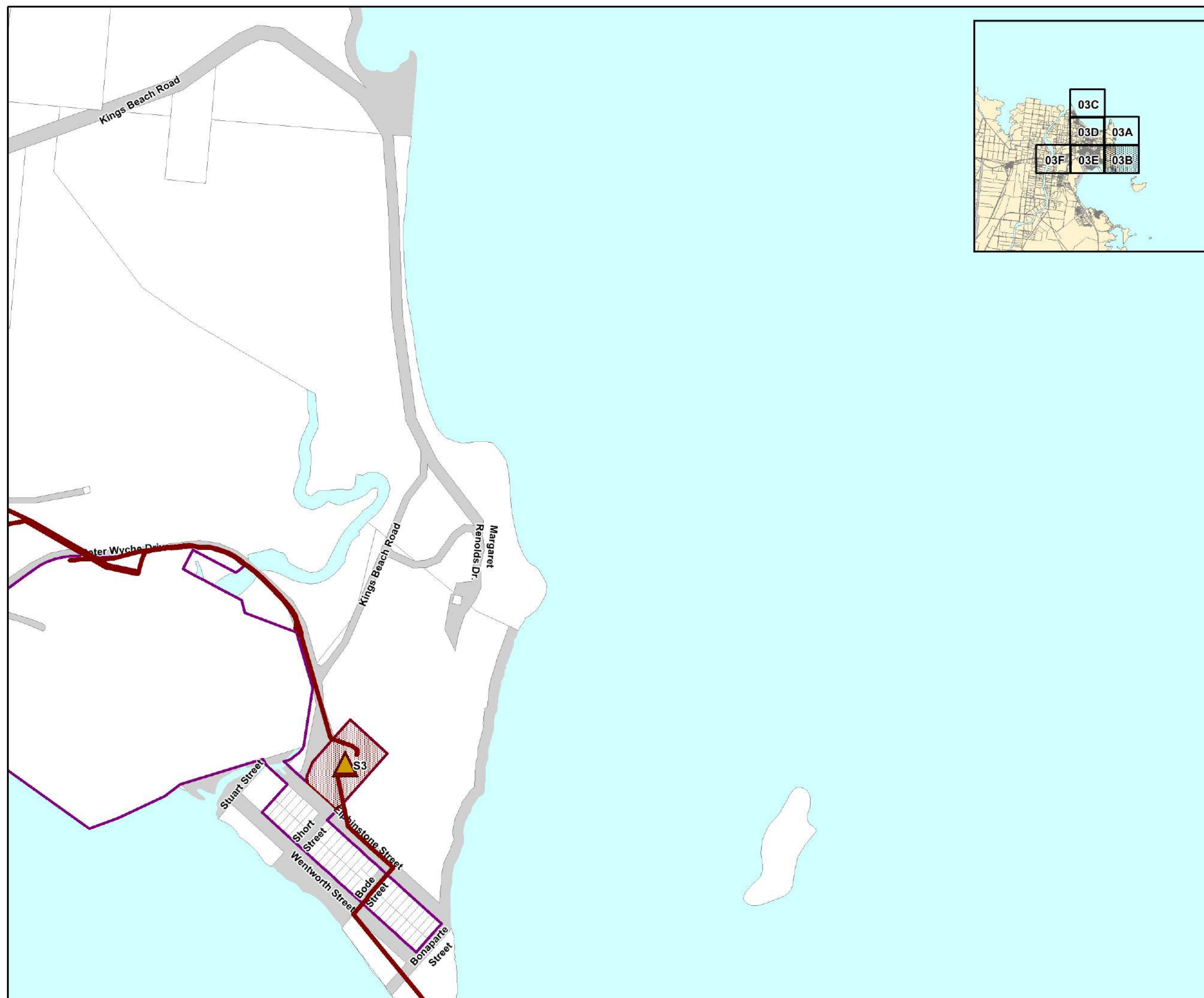
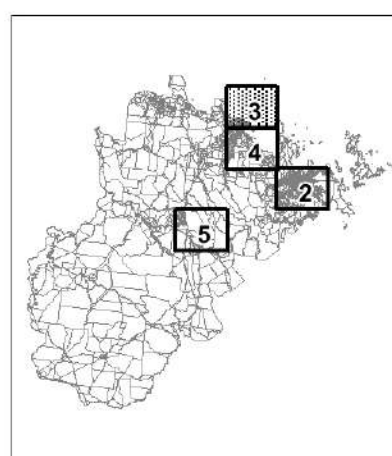
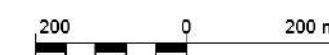
Road Reserve

Water Body

This data sets an extract from Queensland's digital cadastral database. Use of this data set is approved with the written permission of the Director General, Department of Natural Resources and Mines, 2017.  
© The State of Queensland (Dept. of Natural Resources and Mines, 2017).  
No liability accepted for any loss or damage that may arise from the use of or reliance on this data.

**Date: 17/05/2017**

**Approx scale @ A3: 1: 10 000**







# LGIP Plans for Trunk Infrastructure - Sewer Network

## Legend

LGIP Priority Infrastructure Area

## Future Trunk Infrastructure

Pump Station

Treatment Plant

Main

## Existing Trunk Infrastructure

Pump Station

Treatment Plant

Main

Land

## General Information

DCDB Parcel Boundary

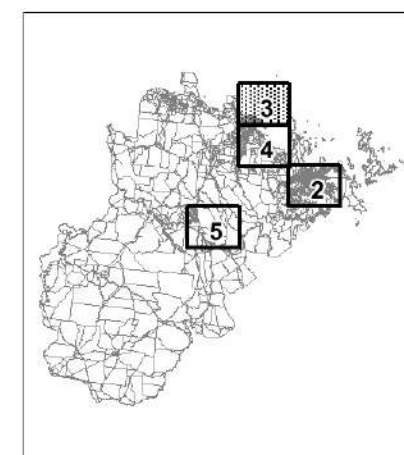
Road Reserve

Water Body

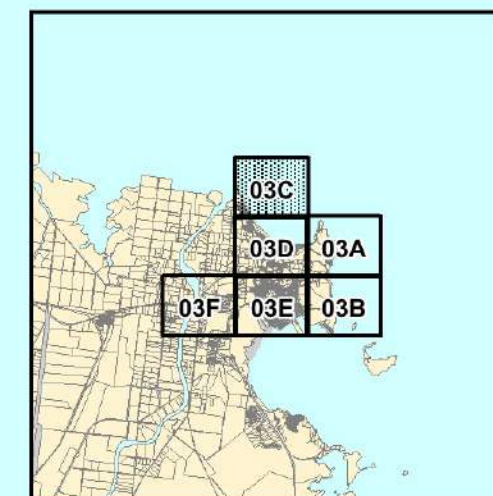
This data set is an extract from Queensland's digital cadastral database. Use of this data set is subject to approval with the relevant Permit from the Director General, Department of Natural Resources and Mines, 2017.  
© The State of Queensland (Dept. of Natural Resources and Mines, 2017).  
No liability accepted for any loss or damage that may arise from the use of or reliance on this data.

Date: 17/05/2017

Approx scale @ A3: 1: 10 000



PFTI SN - 03C







# LGIP Plans for Trunk Infrastructure - Sewer Network

## Legend

LGIP Priority Infrastructure Area

## Future Trunk Infrastructure

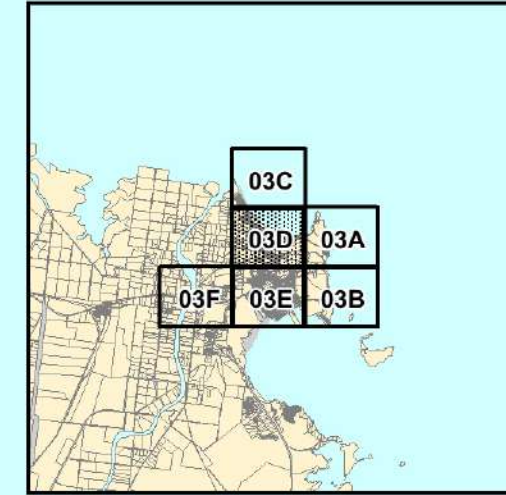
- Pump Station
- Treatment Plant
- Main

## Existing Trunk Infrastructure

- Pump Station
- Treatment Plant
- Main
- Land

## General Information

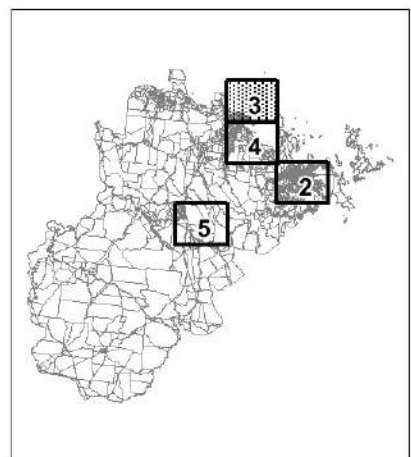
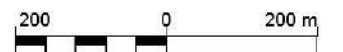
- DCDB Parcel Boundary
- Road Reserve
- Water Body



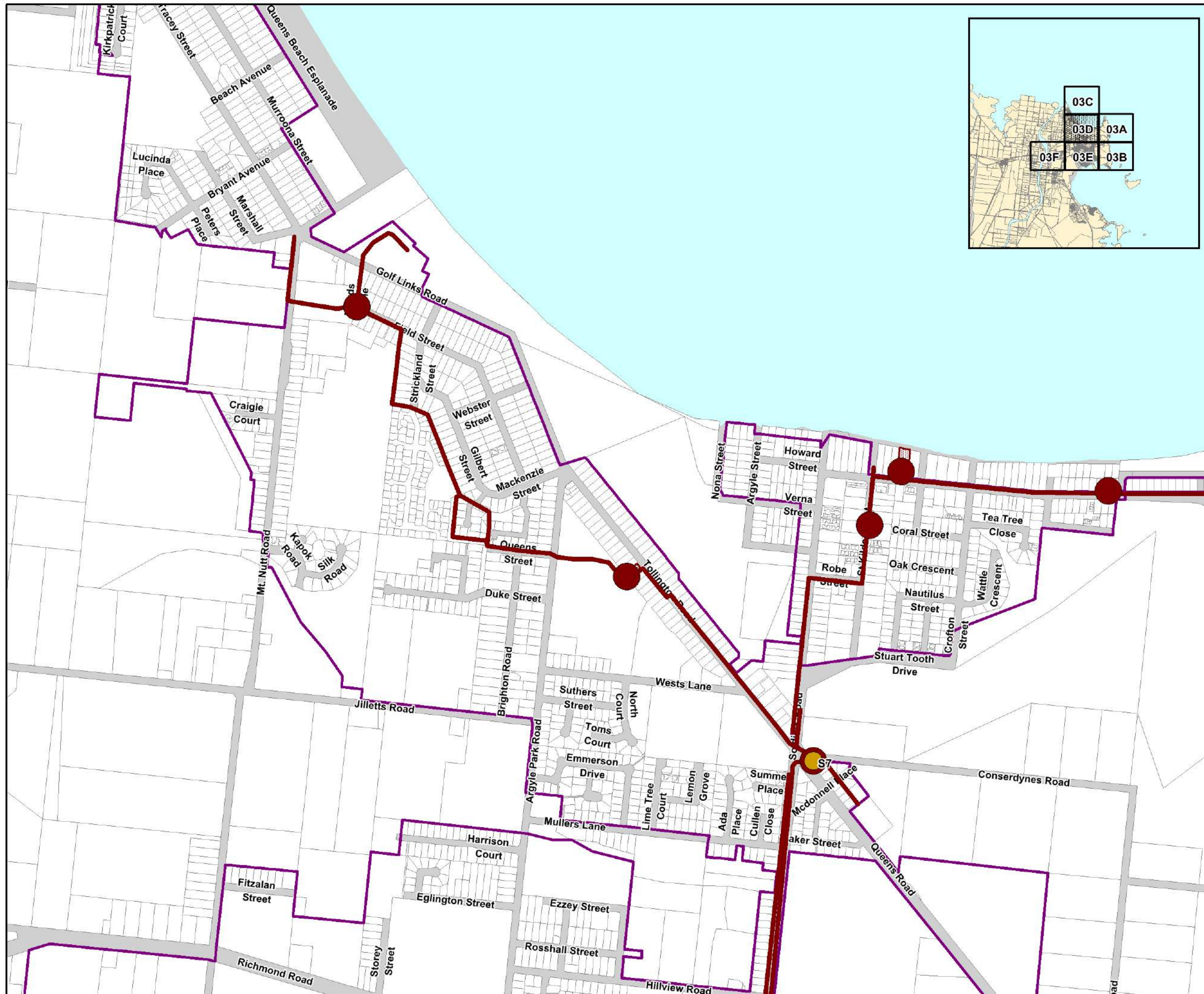
This data sets an extract from Queensland's digital cadastral database. Use of this data set is subject to approval with the relevant authority. The Director General, Department of Natural Resources and Mines, 2017.  
© The State of Queensland (Dept. of Natural Resources and Mines, 2017).  
No liability accepted for any loss or damage that may arise from the use of or reliance on this data.

Date: 17/05/2017

Approx scale @ A3: 1: 10 000



PFTI SN - 03D







# LGIP Plans for Trunk Infrastructure - Sewer Network

## Legend

LGIP Priority Infrastructure Area

## Future Trunk Infrastructure

- Pump Station
- Treatment Plant
- Main

## Existing Trunk Infrastructure

- Pump Station
- Treatment Plant
- Main
- Land

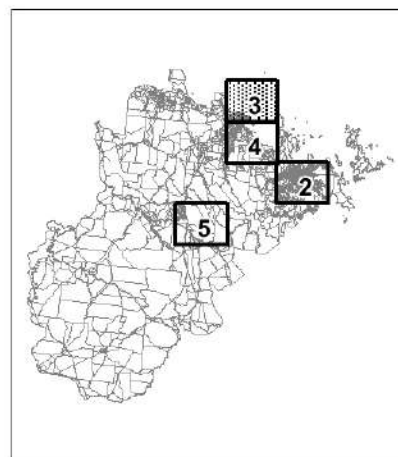

## General Information

- DCDB Parcel Boundary
- Road Reserve
- Water Body

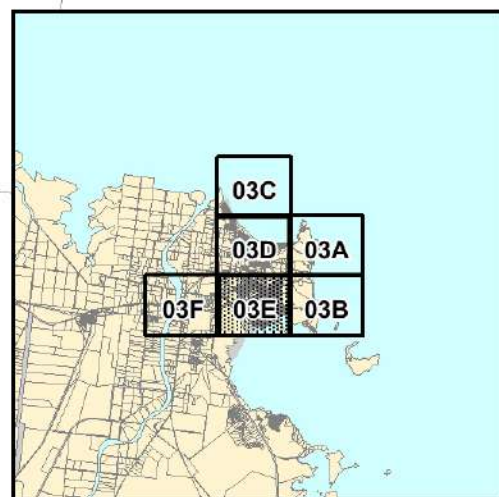
This data sets an extract from Queensland's digital cadastral database. Use of this data set is subject to approval with the relevant authority. The State of Queensland (Dept. of Natural Resources and Mines, 2017). No liability accepted for any loss or damage that may arise from the use of or reliance on this data.

Date: 17/05/2017

Approx scale @ A3: 1: 10 000



PFTI SN - 03E







# LGIP Plans for Trunk Infrastructure - Sewer Network

## Legend

LGIP Priority Infrastructure Area

## Future Trunk Infrastructure

Pump Station

Treatment Plant

Main

## Existing Trunk Infrastructure

Pump Station

Treatment Plant

Main

Land

Land

## General Information

DCDB Parcel Boundary

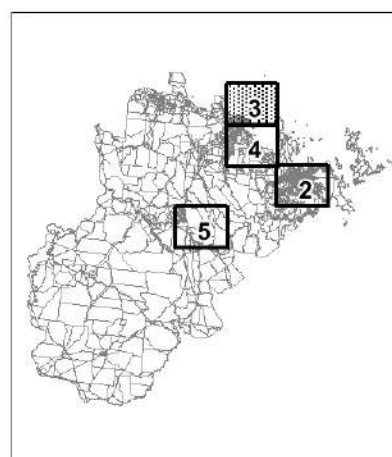
Road Reserve

Water Body

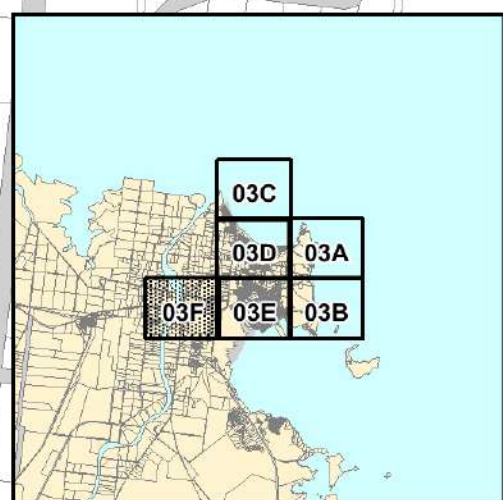
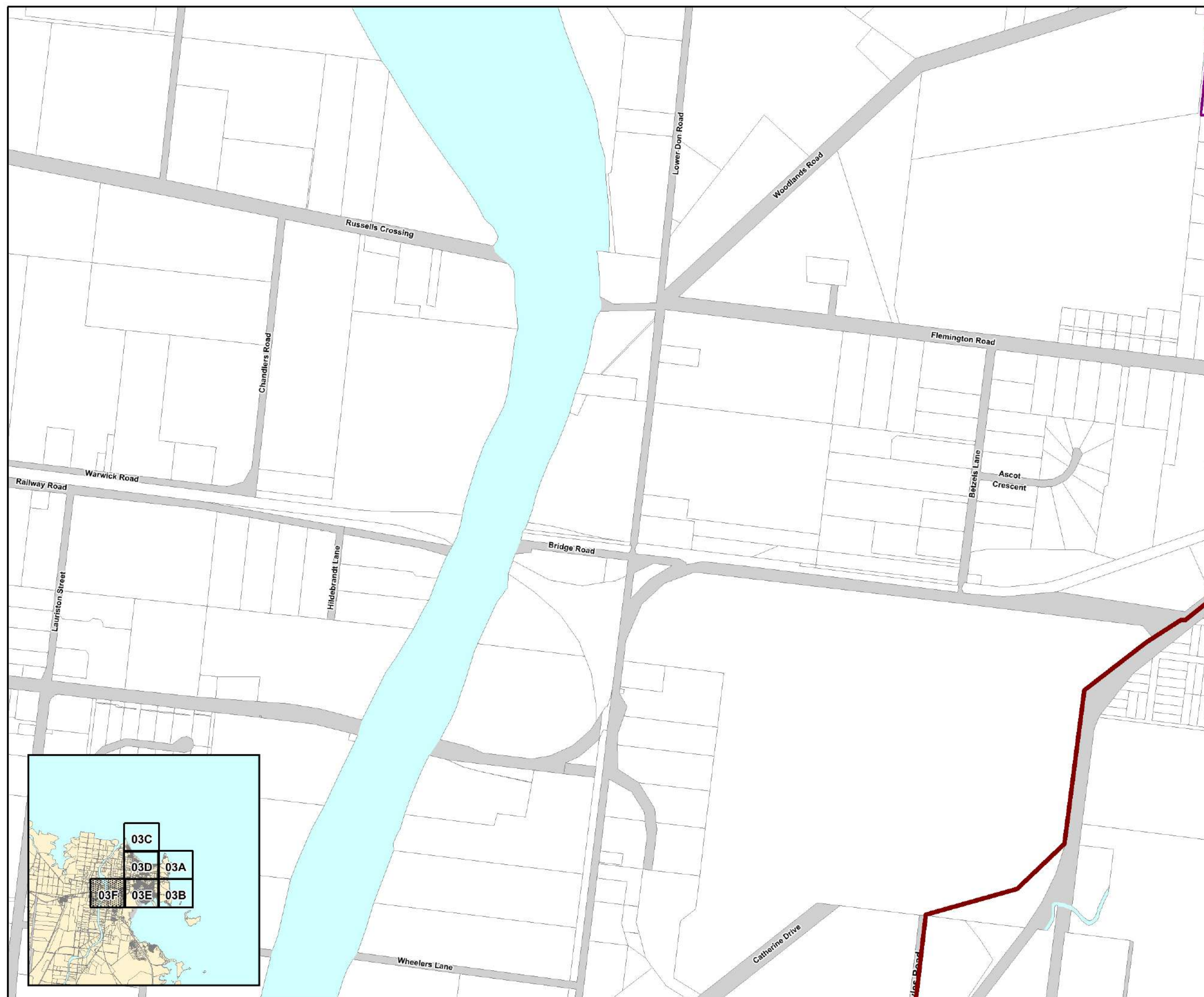
This data is an extract from Queensland's digital cadastral database. Use of this data is subject to approval with the relevant authority. The Director General, Department of Natural Resources and Mines, 2017.  
© The State of Queensland (Dept. of Natural Resources and Mines, 2017).  
No liability accepted for any loss or damage that may arise from the use of or reliance on this data.

Date: 17/05/2017

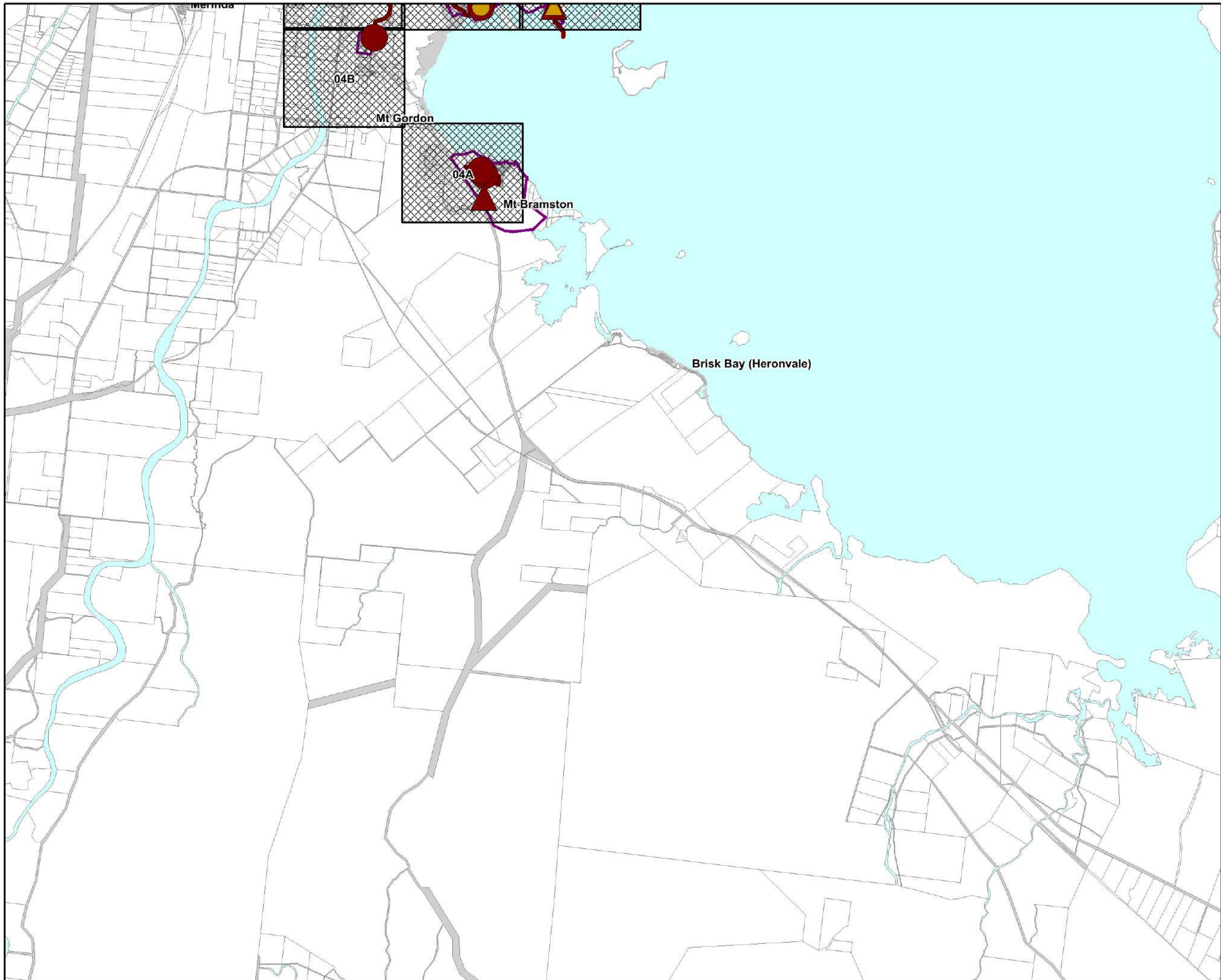
Approx scale @ A3: 1: 10 000




PFI SN - 03F









**LGIP Plans for  
Trunk Infrastructure  
- Sewer Network**


**Legend**

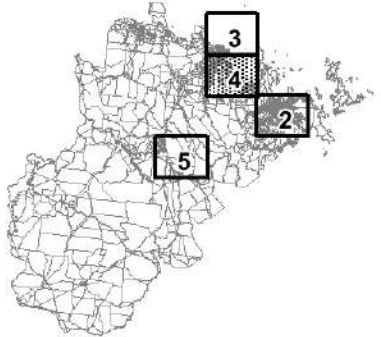
- LGIP Priority Infrastructure Area
- Future Trunk Infrastructure**
  - Pump Station
  - Treatment Plant
  - Main
- Existing Trunk Infrastructure**
  - Pump Station
  - Treatment Plant
  - Main
  - Land
- General Information**
  - DCDB Parcel Boundary
  - Road Reserve
  - Water Body

This data sets an extract from Queensland's digital cadastral database. Use of this data set is approved with the written permission of the Director General, Department of Natural Resources and Mines, 2017.  
© The State of Queensland (Dept. of Natural Resources and Mines, 2017).  
No liability accepted for any loss or damage that may arise from the use of or reliance on this data.

**Date: 17/05/2017**

**Approx scale @ A3: 1: 100 000**





PFTI SN - 04





# LGIP Plans for Trunk Infrastructure - Sewer Network

## Legend

LGIP Priority Infrastructure Area

## Future Trunk Infrastructure

Pump Station

Treatment Plant

Main

## Existing Trunk Infrastructure

Pump Station

Treatment Plant

Main

Land

## General Information

DCDB Parcel Boundary

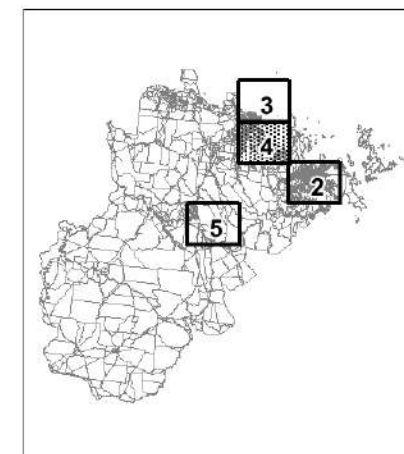
Road Reserve

Water Body

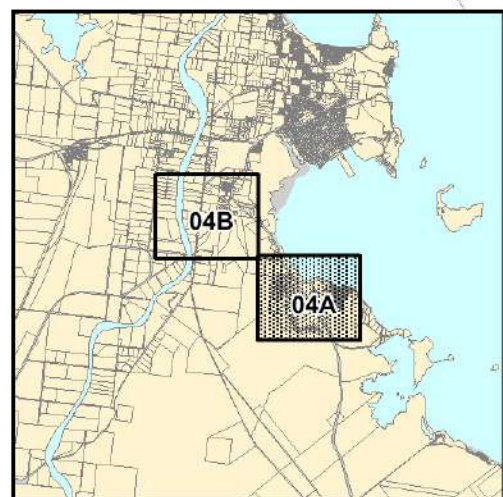
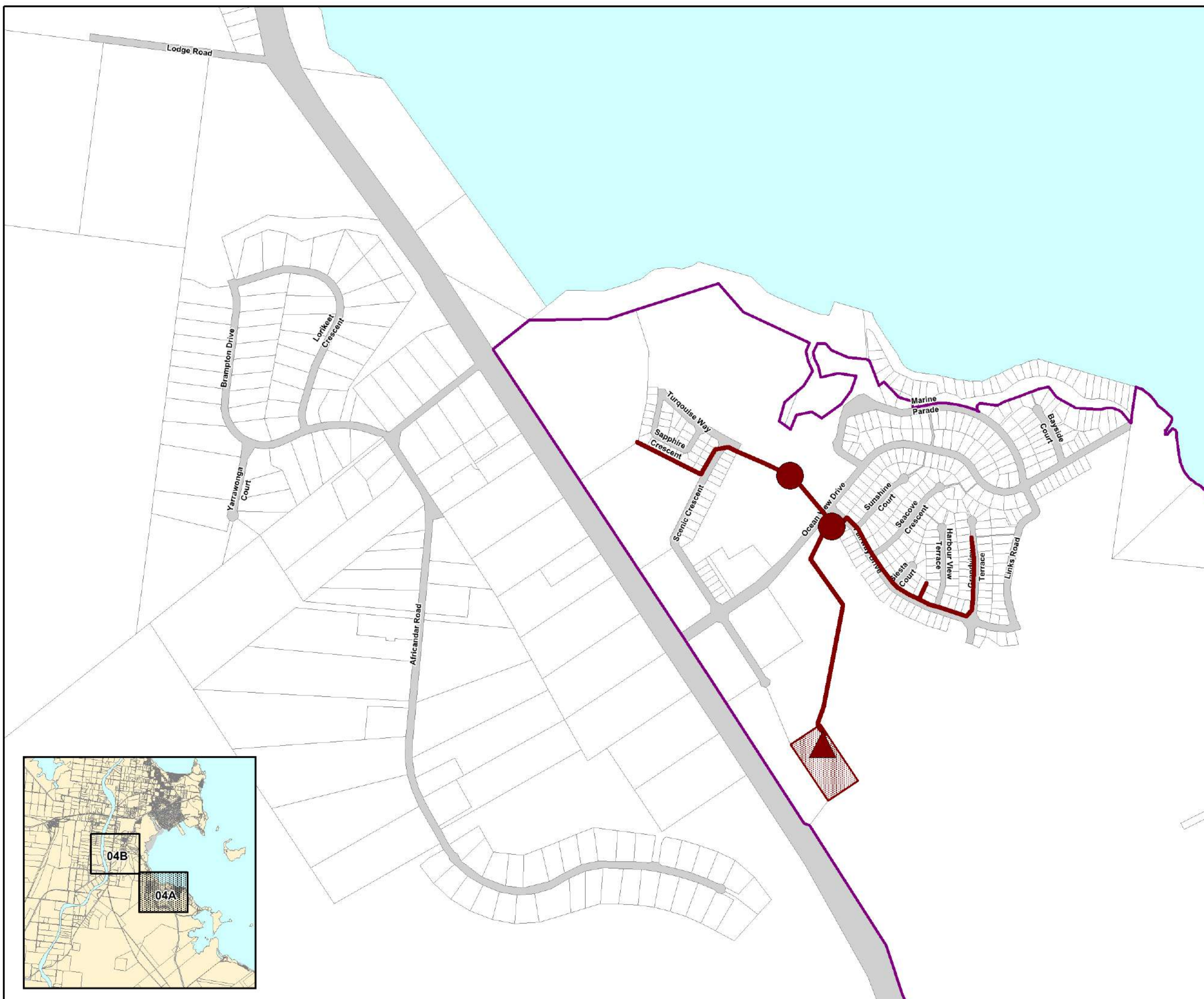
This data sets an extract from Queensland's digital cadastral database. Use of this data set is subject to approval with the relevant authority. The State of Queensland (Dept. of Natural Resources and Mines, 2017). No liability accepted for any loss or damage that may arise from the use of or reliance on this data.

Date: 17/05/2017

Approx scale @ A3: 1: 10 000



PFTI SN - 04A







# LGIP Plans for Trunk Infrastructure - Sewer Network

## Legend

LGIP Priority Infrastructure Area

## Future Trunk Infrastructure

Pump Station

Treatment Plant

Main

## Existing Trunk Infrastructure

Pump Station

Treatment Plant

Main

Land

## General Information

DCDB Parcel Boundary

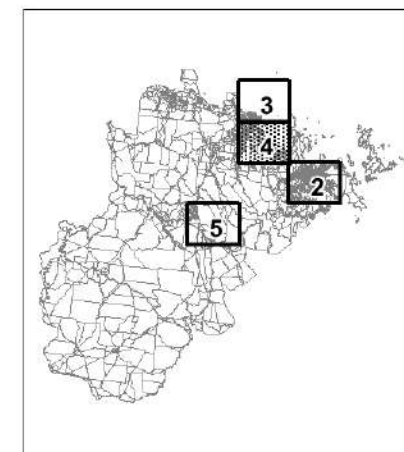

Road Reserve

Water Body

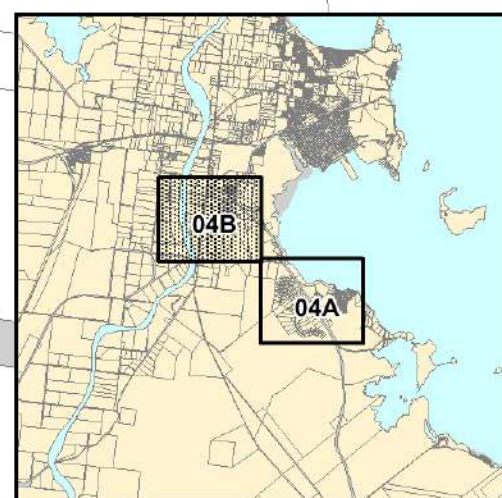
This data is an extract from Queensland's digital cadastral database. Use of this data is subject to approval with the relevant authority. The State of Queensland (Dept. of Natural Resources and Mines, 2017). No liability accepted for any loss or damage that may arise from the use of or reliance on this data.

Date: 17/05/2017

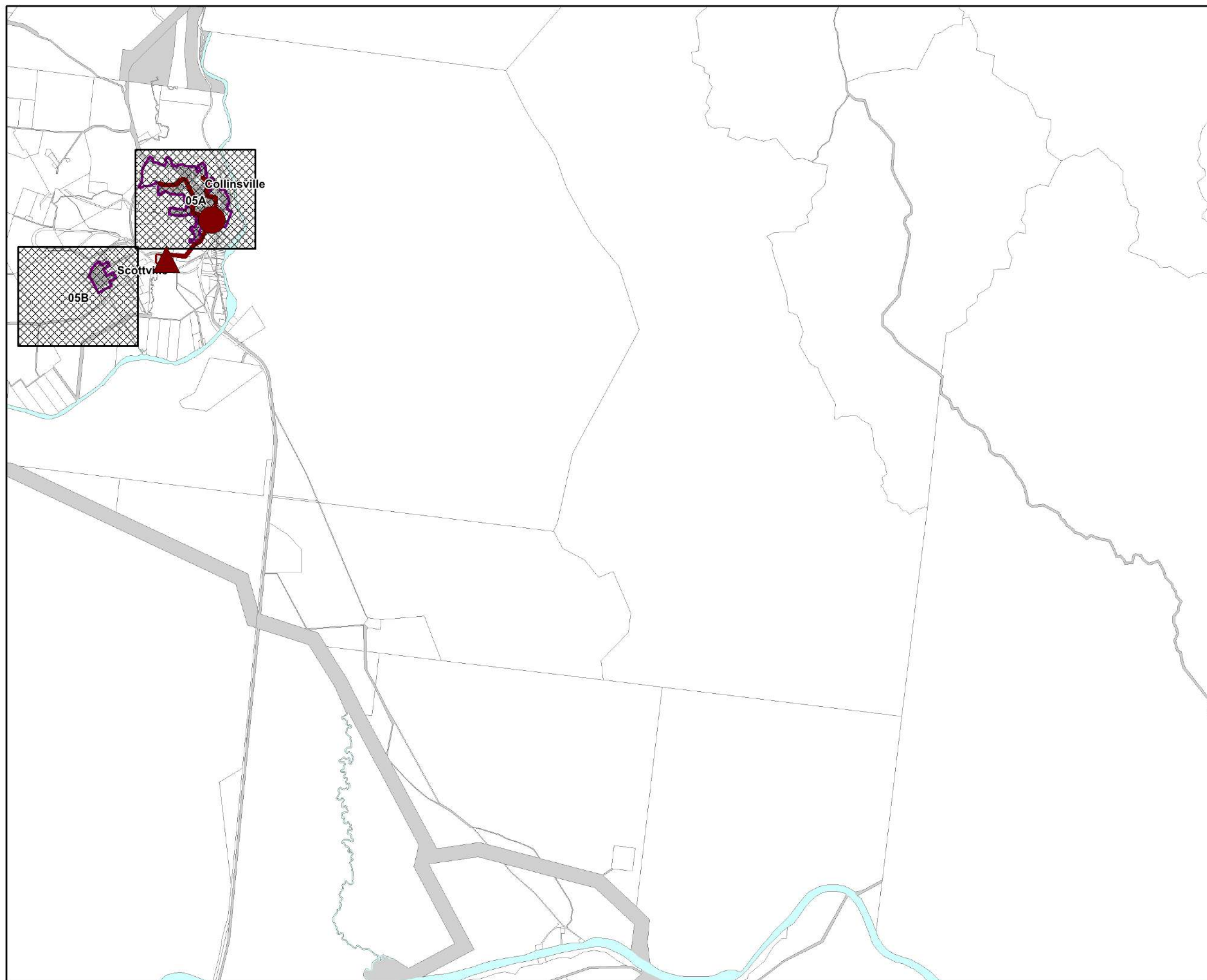
Approx scale @ A3: 1: 10 000



PFTI SN - 04B







### Legend

LGIP Priority Infrastructure Area

### Future Trunk Infrastructure

Pump Station

Treatment Plant

Main

### Existing Trunk Infrastructure

Pump Station

Treatment Plant

Main

Land

Land

### General Information

DCDB Parcel Boundary

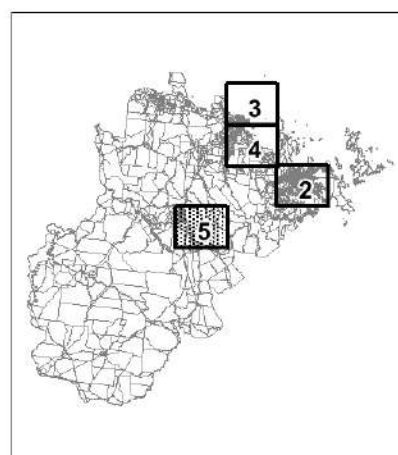

Road Reserve

Water Body

This data sets an extract from Queensland's digital cadastral database. Use of this data set is subject to approval with the relevant Permit Issuer of the Director General, Department of Natural Resources and Mines, 2017.  
© The State of Queensland (Dept. of Natural Resources and Mines, 2017).  
No liability accepted for any loss or damage that may arise from the use of or reliance on this data.

**Date: 17/05/2017**

**Approx scale @ A3: 1: 100 000**







# LGIP Plans for Trunk Infrastructure - Sewer Network

## Legend

LGIP Priority Infrastructure Area

## Future Trunk Infrastructure

Pump Station

Treatment Plant

Main

## Existing Trunk Infrastructure

Pump Station

Treatment Plant

Main

Land

## General Information

DCDB Parcel Boundary

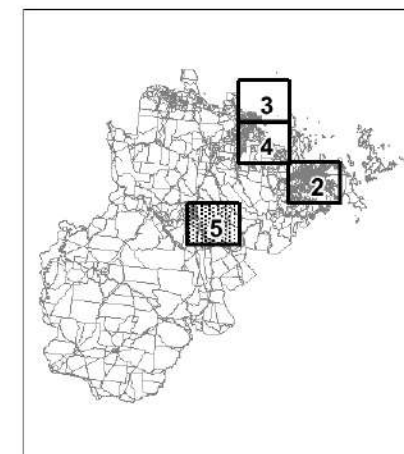
Road Reserve

Water Body

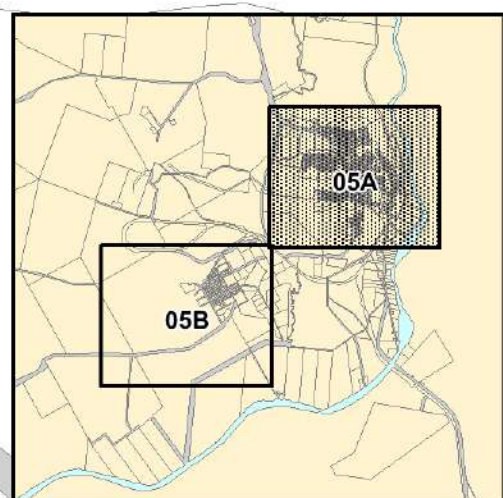
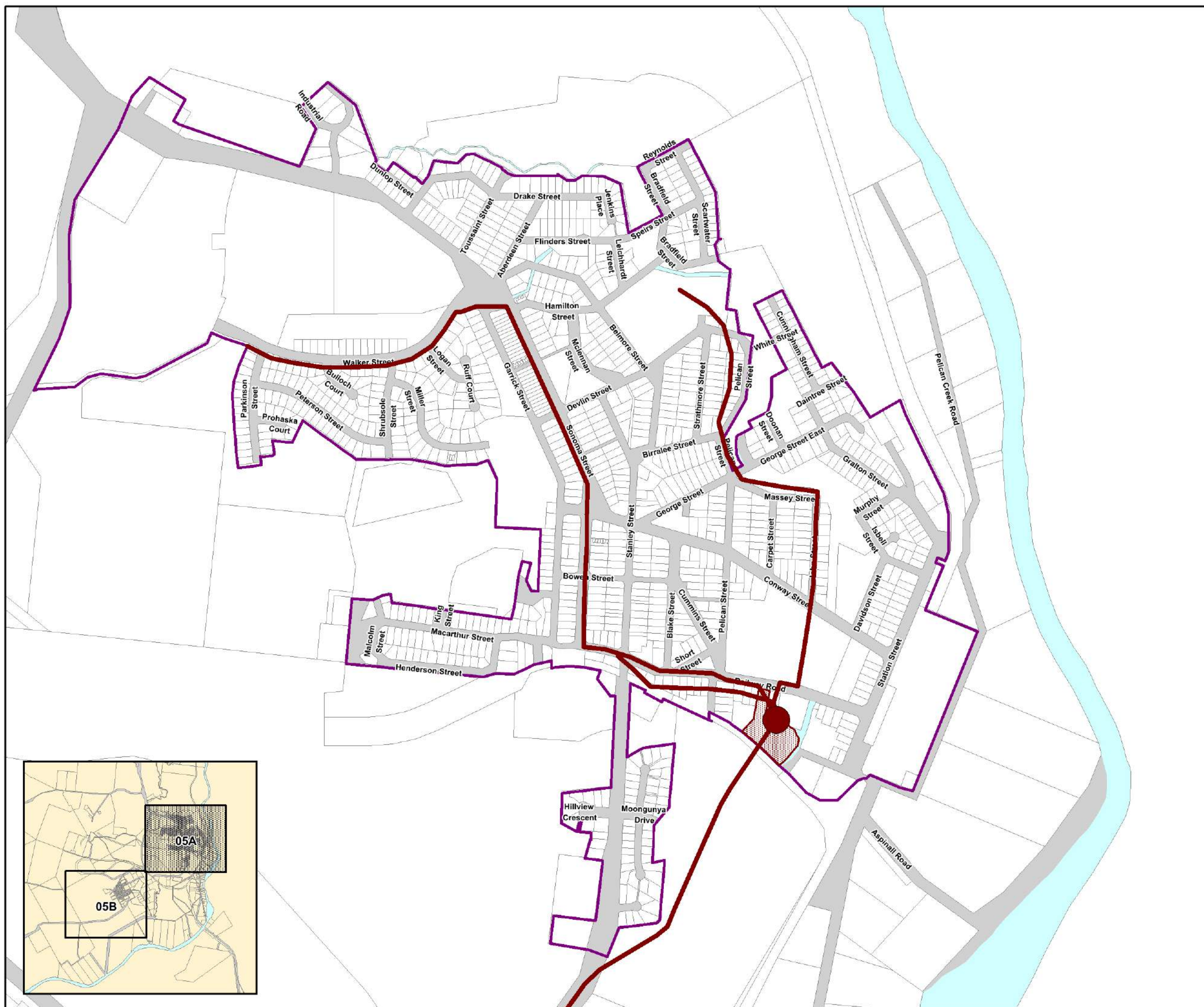
This data set is an extract from Queensland's digital cadastral database. Use of this data set is subject to approval with the relevant authority. The State of Queensland (Dept. of Natural Resources and Mines, 2017). No liability accepted for any loss or damage that may arise from the use of or reliance on this data.

Date: 17/05/2017

Approx scale @ A3: 1: 10 000



PFTI SN - 05A





**Legend**

LGIP Priority Infrastructure Area

**Future Trunk Infrastructure**

Pump Station

Treatment Plant

Main

**Existing Trunk Infrastructure**

Pump Station

Treatment Plant

Main

Land

**General Information**

DCDB Parcel Boundary

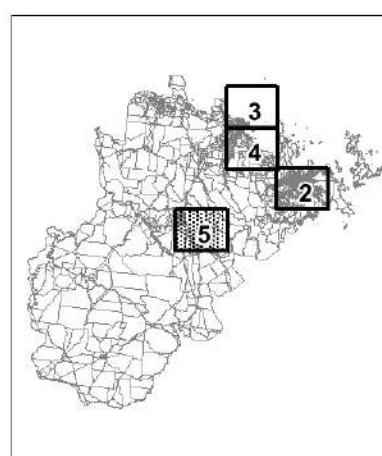
Road Reserve

Water Body

This data sets an extract from Queensland's digital cadastral database. Use of this data set is subject to approval with the relevant authority. The State of Queensland (Department of Natural Resources and Mines), 2017.  
© The State of Queensland (Department of Natural Resources and Mines), 2017.  
No liability accepted for any loss or damage that may arise from the use of or reliance on this data.

**Date: 17/05/2017**

**Approx scale @ A3: 1: 10 000**



PFTI SN - 05B

