

Legend

LGIP Priority Infrastructure Area

Future Trunk Infrastructure

Road

Existing Trunk Infrastructure

Road

General Information

State Controlled Road

DCDB Parcel Boundary

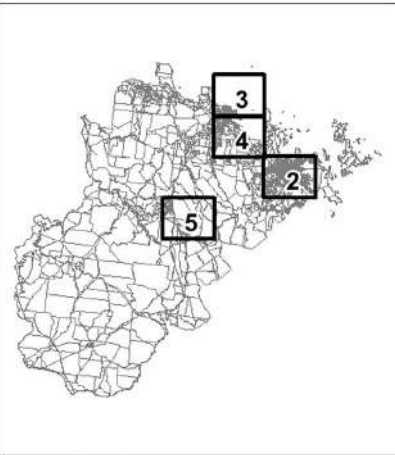

Road Reserve

Water Body

This data set is an extract from Queensland's digital cadastral database. Use of this data set may be approved with the written permission of the Director General, Department of Natural Resources and Mines, 2017.
© The State of Queensland (Dept. of Natural Resources and Mines, 2017). No liability accepted for any loss or damage that may arise from the use of or reliance on this data.

Date: 17/05/2017






Approx scale @ A3: 1: 800 000






Legend

 Priority Infrastructure Area

Transport Network Catchment

 Catchment 1 - Town of Whitsunday
 Catchment 2 - Bowen
 Catchment 3 - Collinsville
 Catchment 4 - Proserpine
 Catchment 5 - Non-urban Balance

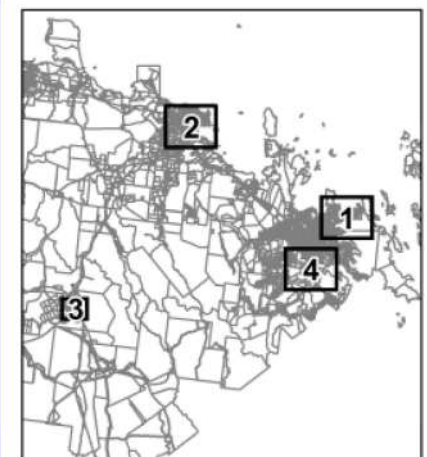

General Information

 DCDB Parcel Boundary
 Road Reserve
 Water Body

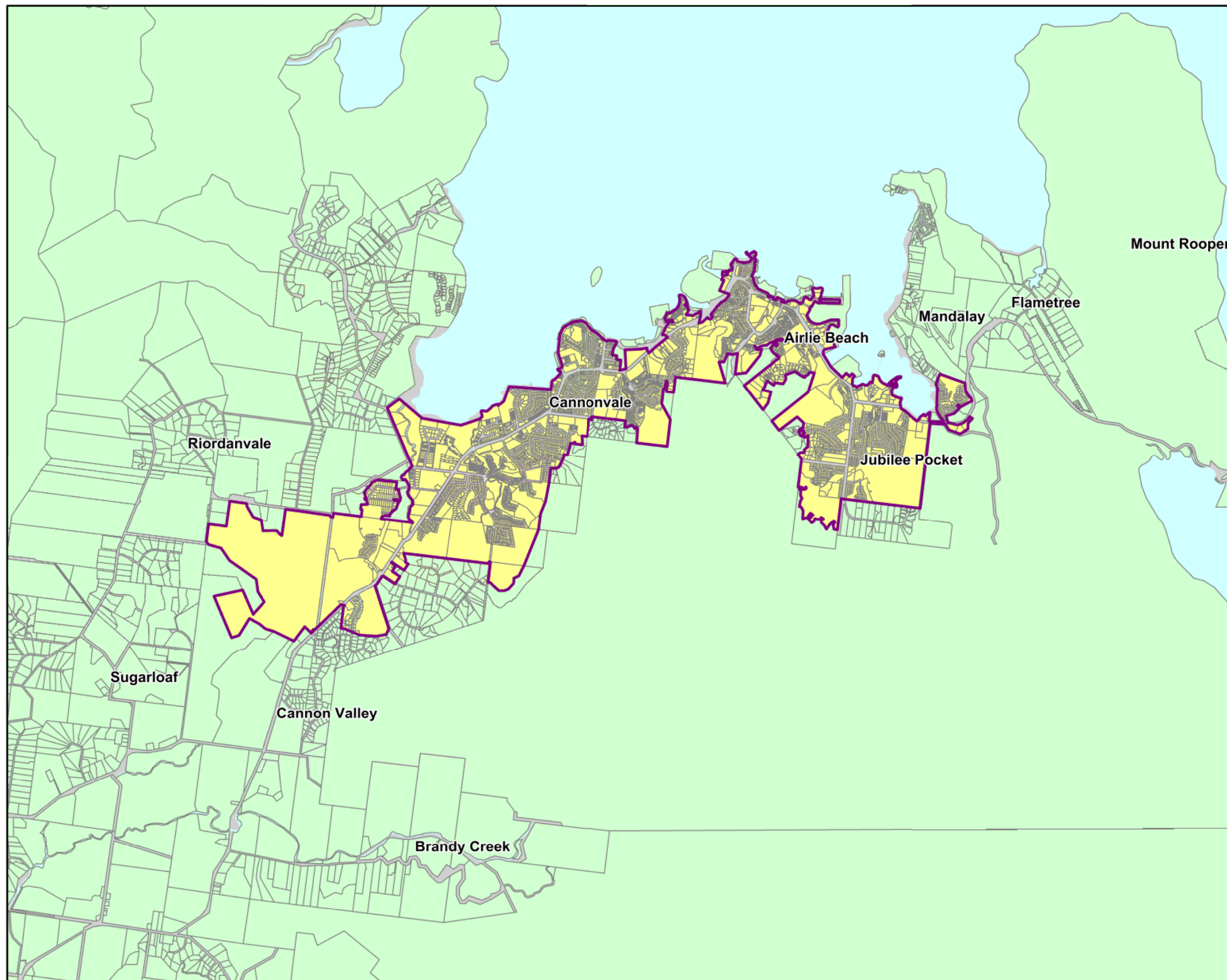
This data set is an extract from Queensland's digital cadastral database. Use of this data set may be approved with the written permission of the Director General, Department of Natural Resources and Mines, 2017.
 © The State of Queensland (Dept. of Natural Resources and Mines, 2017).
 No liability accepted for any loss or damage that may arise from the use of or reliance on this data.

Date: 24/04/2018

Approx scale @ A3: 1: 800 000



PFTI TN - 01A



Legend

Priority Infrastructure Area

Transport Network Catchment

- Catchment 1 - Town of Whitsunday
- Catchment 2 - Bowen
- Catchment 3 - Collinsville
- Catchment 4 - Proserpine
- Catchment 5 - Non-urban Balance

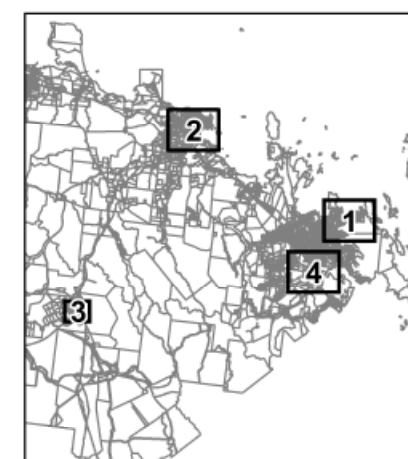
General Information

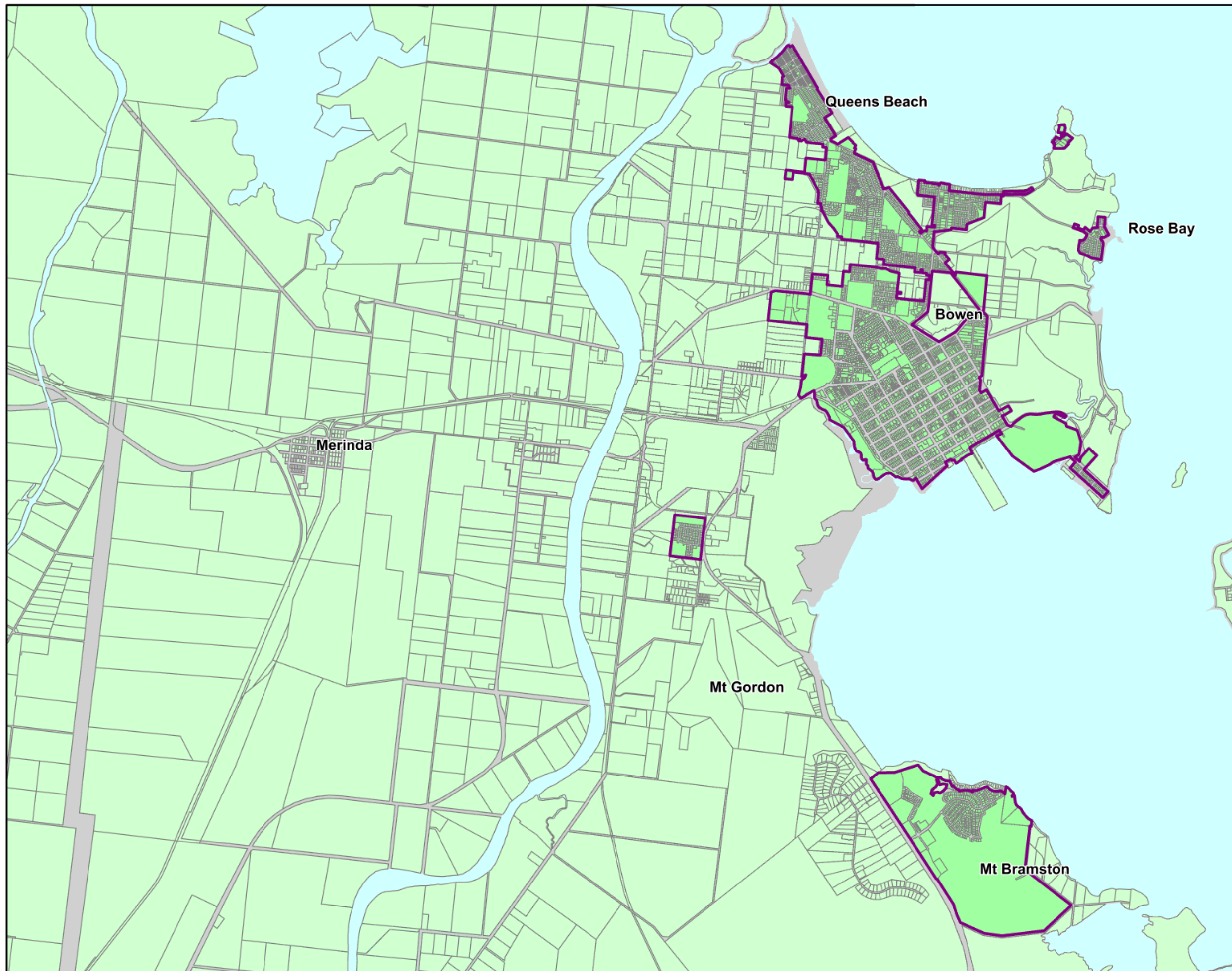
- DCDB Parcel Boundary
- Road Reserve
- Water Body

This data set is an extract from Queensland's digital cadastral database. Use of this data set may be approved with the written Permission of the Director General, Department of Natural Resources and Mines, 2017.
© The State of Queensland (Dept. of Natural Resources and Mines, 2017).
No liability accepted for any loss or damage that may arise from the use of Or reliance on this data.

Date: 24/04/2018

Approx scale @ A3: 1: 50 000





Legend

Priority Infrastructure Area

Transport Network Catchment

Catchment 1 - Town of Whitsunday

Catchment 2 - Bowen

Catchment 3 - Collinsville

Catchment 4 - Proserpine

Catchment 5 - Non-urban Balance

General Information

DCDB Parcel Boundary

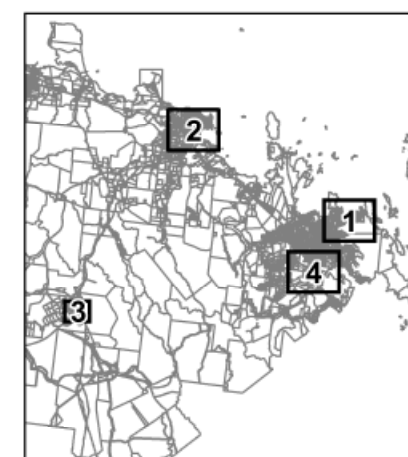
Road Reserve

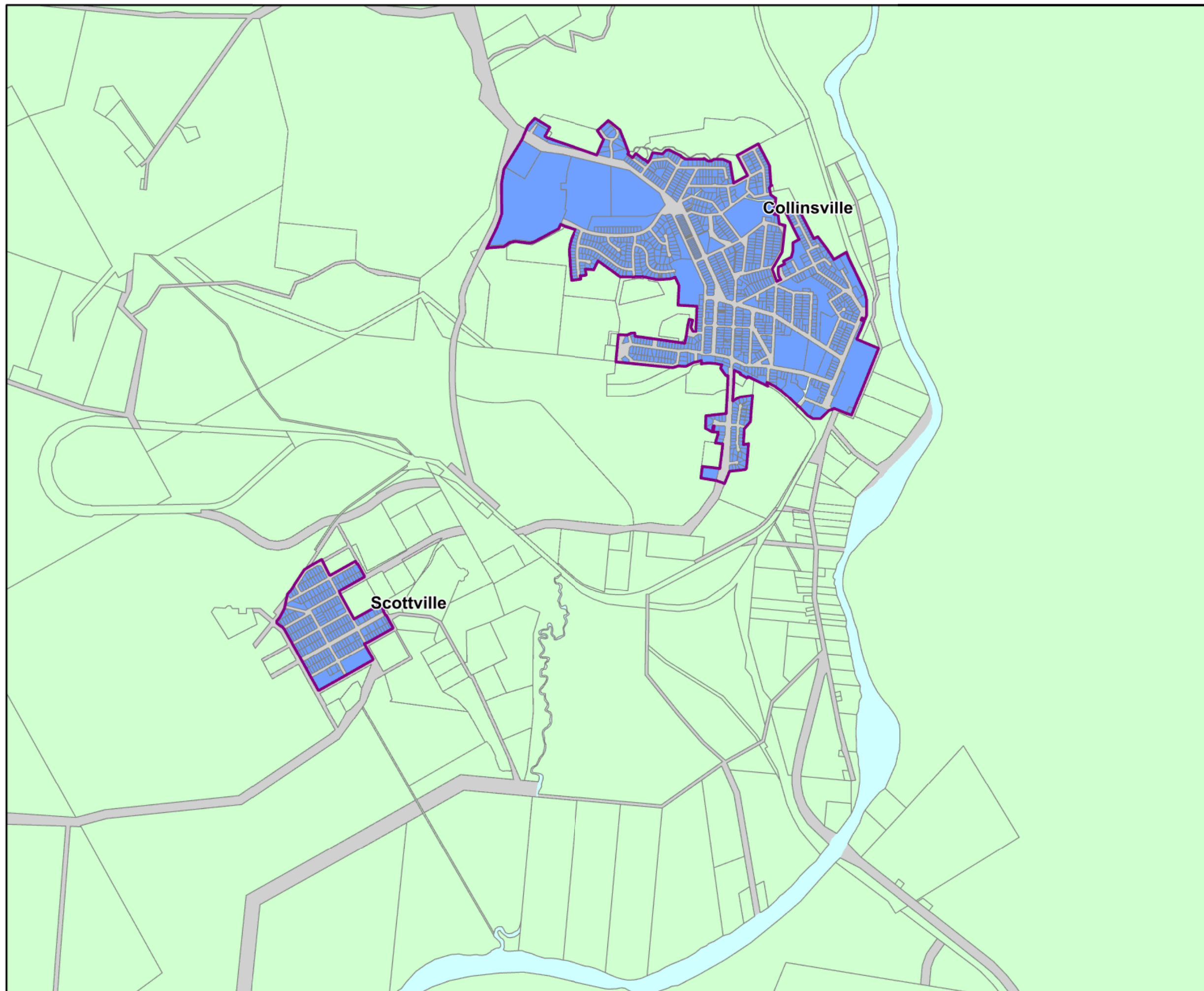
Water Body

This data set is an extract from Queensland's digital cadastral database. Use of this data set may be approved with the written permission of the Director General, Department of Natural Resources and Mines, 2017.
© The State of Queensland (Dept. of Natural Resources and Mines, 2017).
No liability accepted for any loss or damage that may arise from the use of or reliance on this data.

Date: 24/04/2018

Approx scale @ A3: 1: 50 000





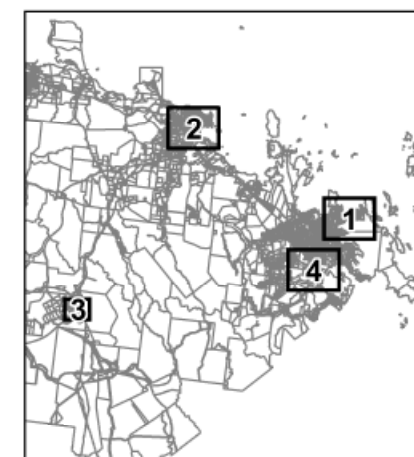
Legend

- Priority Infrastructure Area
- Transport Network Catchment**
 - Catchment 1 - Town of Whitsunday
 - Catchment 2 - Bowen
 - Catchment 3 - Collinsville
 - Catchment 4 - Proserpine
 - Catchment 5 - Non-urban Balance
- General Information**
 - DCDB Parcel Boundary
 - Road Reserve
 - Water Body

This data set is an extract from Queensland's digital cadastral database. Use of this data set may be approved with the written permission of the Director General, Department of Natural Resources and Mines, 2017.
© The State of Queensland (Dept. of Natural Resources and Mines, 2017)
No liability accepted for any loss or damage that may arise from the use of or reliance on this data.

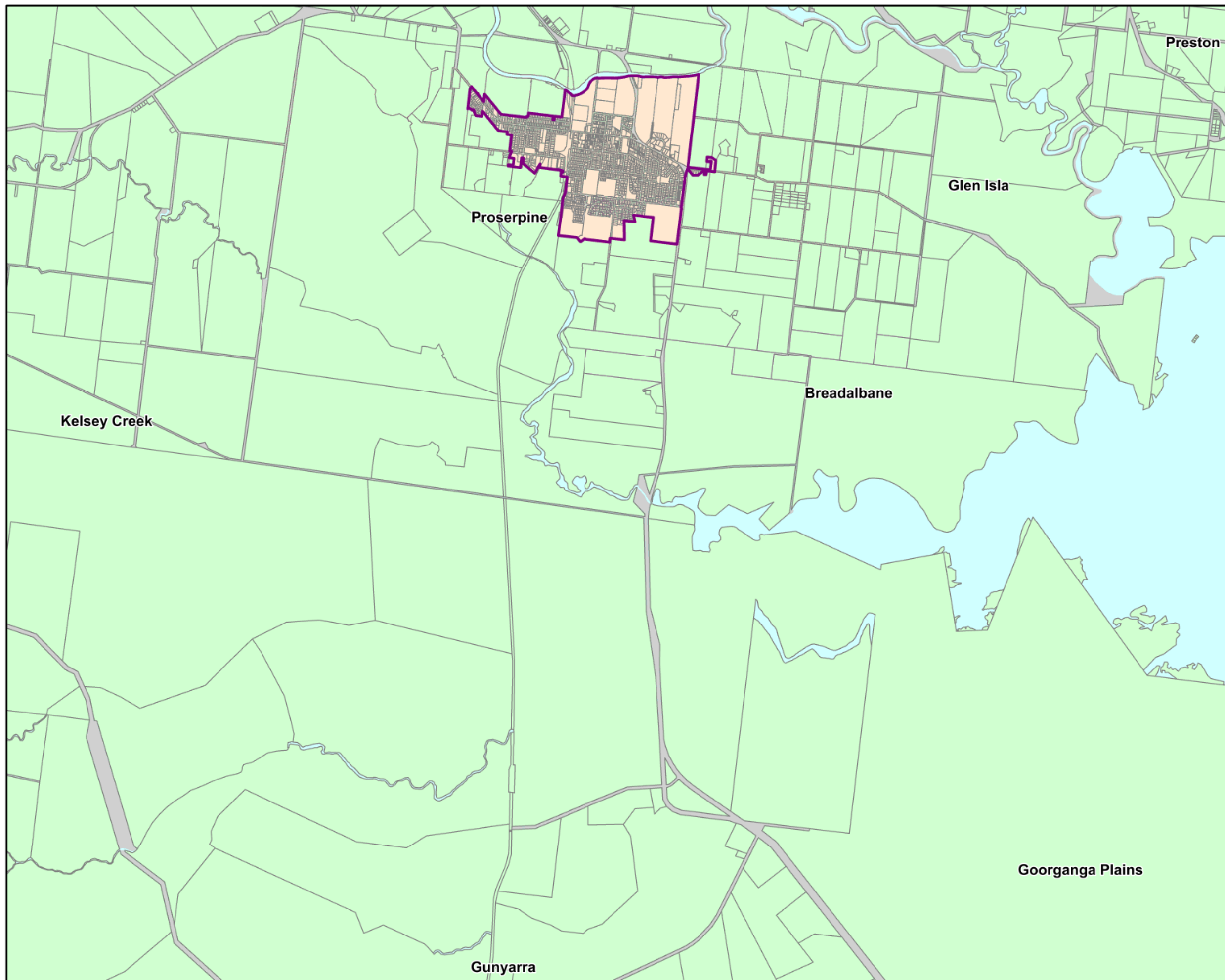
Date: 24/04/2018

Approx scale @ A3: 1: 25 000





LGIP Plans for Trunk Infrastructure Transport Network Catchment Map



Legend

Priority Infrastructure Area

Transport Network Catchment

Catchment 1 - Town of Whitsunday

Catchment 2 - Bowen

Catchment 3 - Collinsville

Catchment 4 - Proserpine

Catchment 5 - Non-urban Balance

General Information

DCDB Parcel Boundary

Road Reserve

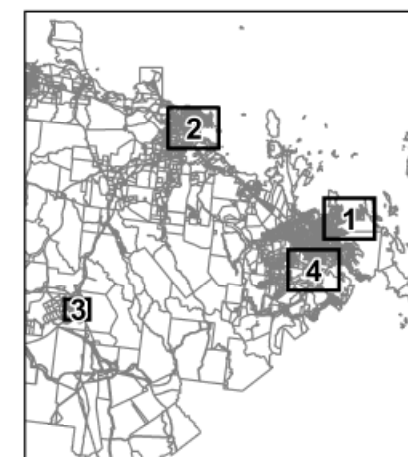
Water Body

This data set is an extract from Queensland's digital cadastral database. Use of this data set may be approved with the written Permission of the Director General, Department of Natural Resources and Mines, 2017.
© The State of Queensland (Dept. of Natural Resources and Mines, 2017).
No liability accepted for any loss or damage that may arise from the use of Or reliance on this data.

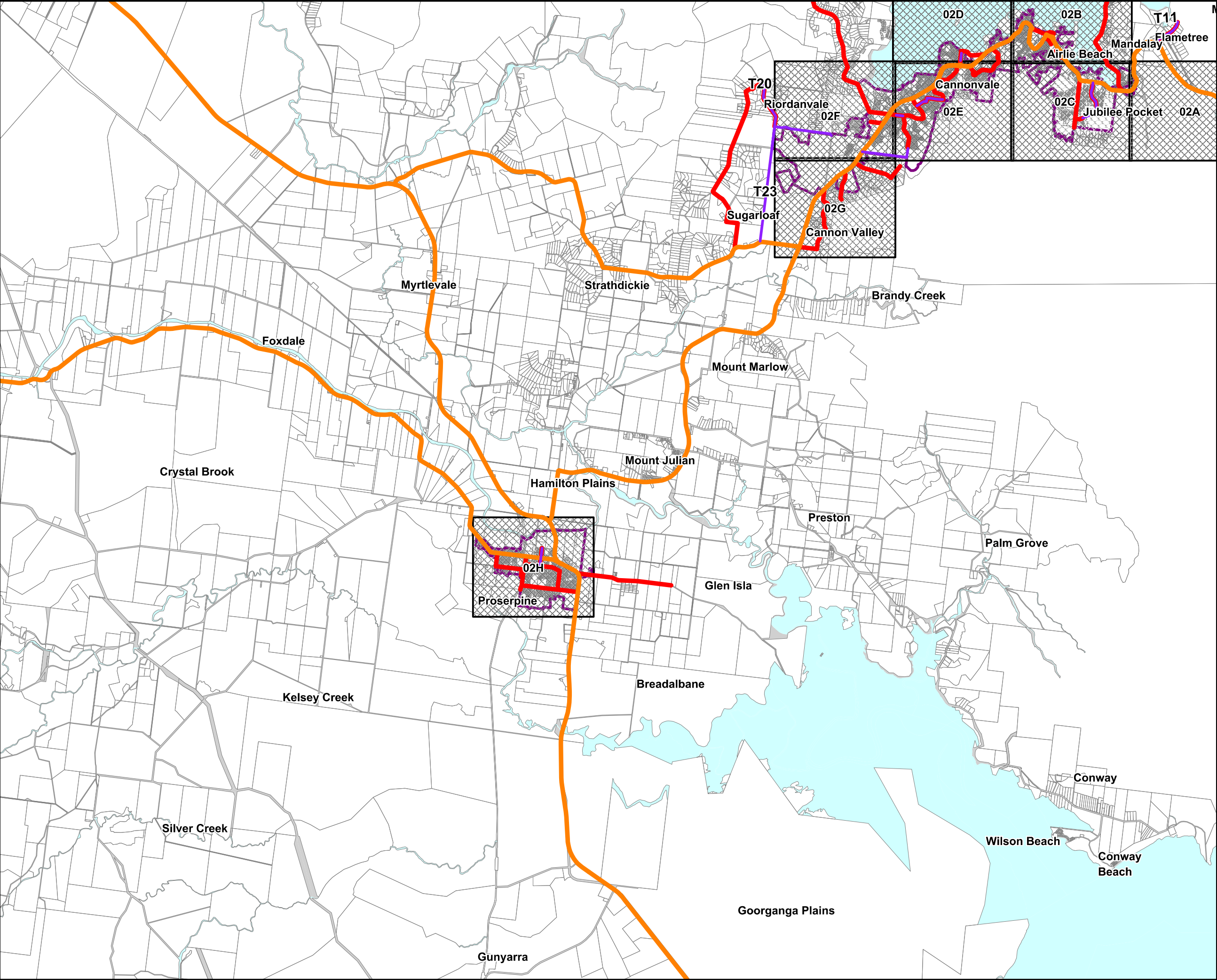
Date: 24/04/2018




Approx scale @ A3: 1: 50 000



PFTI TN - 01E





**LGIP Plans for
Trunk Infrastructure
- Transport Network**

Legend

- LGIP Priority Infrastructure Area
- Future Trunk Infrastructure
 - Road
- Existing Trunk Infrastructure
 - Road

General Information


- State Controlled Road
- DCDB Parcel Boundary
- Road Reserve
- Water Body

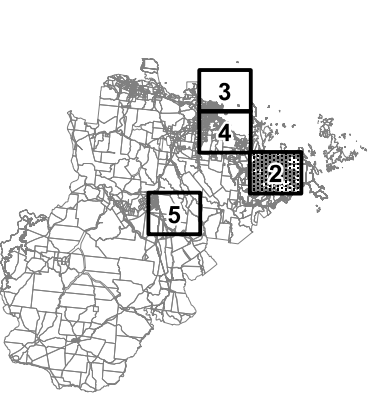
This data set is an extract from Queensland's digital cadastral database. Use of this data set may be approved with the written Permission of the Director General, Department of Natural Resources and Mines, 2017.
© The State of Queensland (Dept. of Natural Resources and Mines, 2017).
No liability accepted for any loss or damage that may arise from the use of Or reliance on this data.

Date: 24/04/2018

Approx scale@ A3: 1: 100 000

1000 0 1000 2000 3000 m






PFTI TN - 02

Legend

 LGIP Priority Infrastructure Area

Future Trunk Infrastructure


 Road


Existing Trunk Infrastructure


 Road

General Information

 State Controlled Road

 DCDB Parcel Boundary

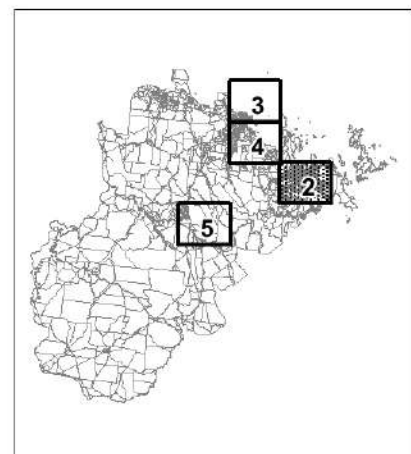
 Road Reserve

 Water Body

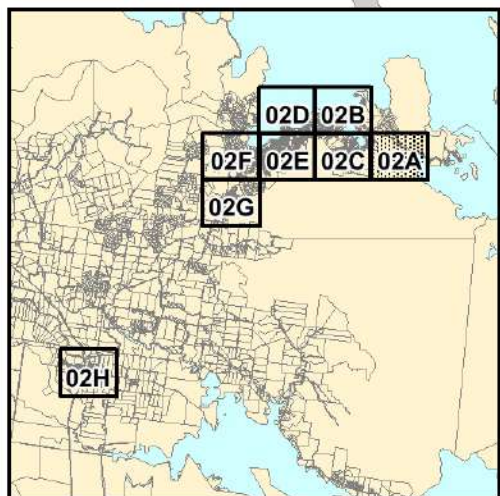
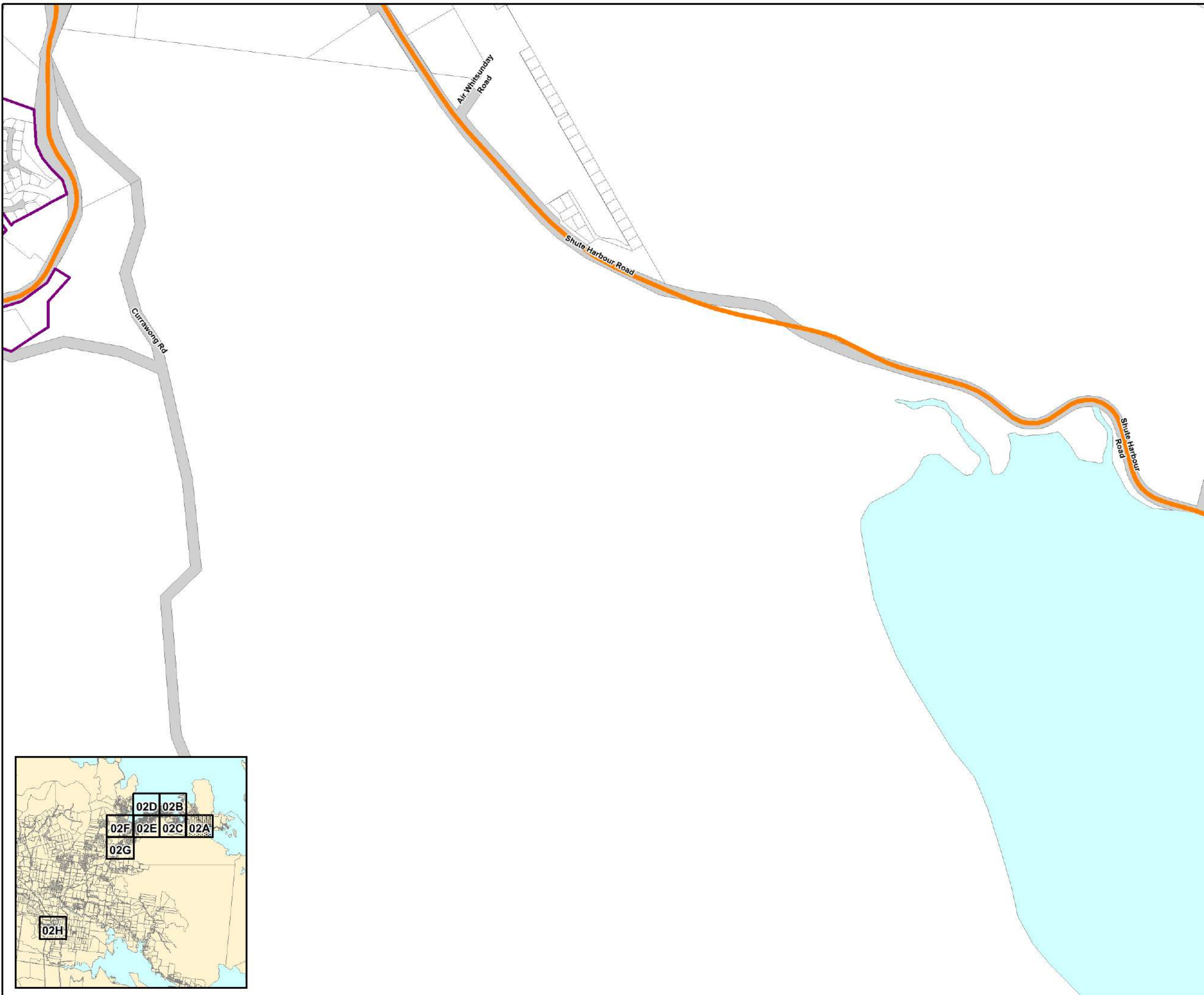
This data sets an extract from Queensland's digital cadastral database. Use of this data set is subject to approval with the relevant authority. The Director General, Department of Natural Resources and Mines, 2017.
© The State of Queensland (Dept. of Natural Resources and Mines, 2017).
No liability accepted for any loss or damage that may arise from the use of or reliance on this data.

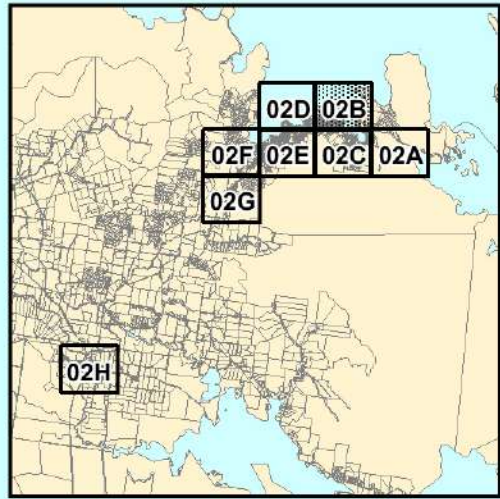
Date: 17/05/2017

Approx scale @ A3: 1: 10 000



PFTI TN - 02A





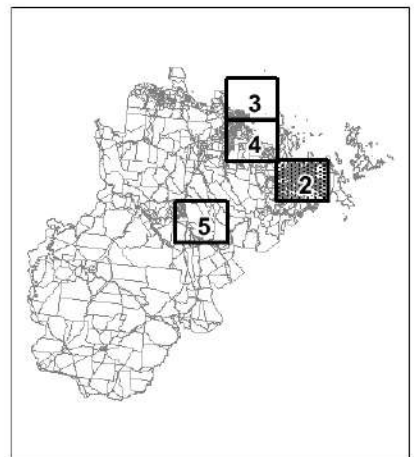
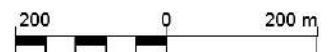
LGIP Plans for Trunk Infrastructure - Transport Network

- Legend**
- LGIP Priority Infrastructure Area
 - Future Trunk Infrastructure
 - Road
 - Existing Trunk Infrastructure
 - Road
- General Information**
- State Controlled Road
 - DCDB Parcel Boundary
 - Road Reserve
 - Water Body

This data is an extract from Queensland's digital cadastral database. Use of this data is subject to approval with the relevant authority. The Director General, Department of Natural Resources and Mines, 2017.
© The State of Queensland (Dept. of Natural Resources and Mines, 2017).
No liability accepted for any loss or damage that may arise from the use of or reliance on this data.

Date: 17/05/2017

Approx scale @ A3: 1: 10 000



PFTI TN - 02B

Legend

LGIP Priority Infrastructure Area

Future Trunk Infrastructure

Road

Existing Trunk Infrastructure

Road

General Information

State Controlled Road

DCDB Parcel Boundary

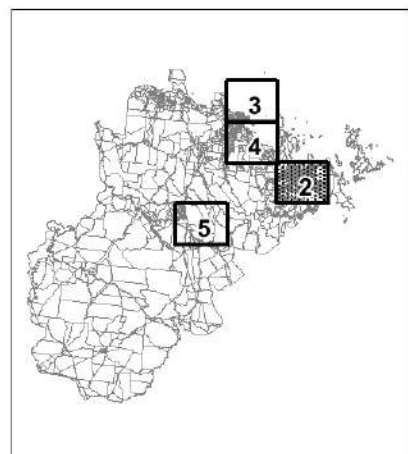
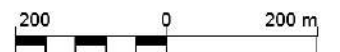
Road Reserve

Water Body

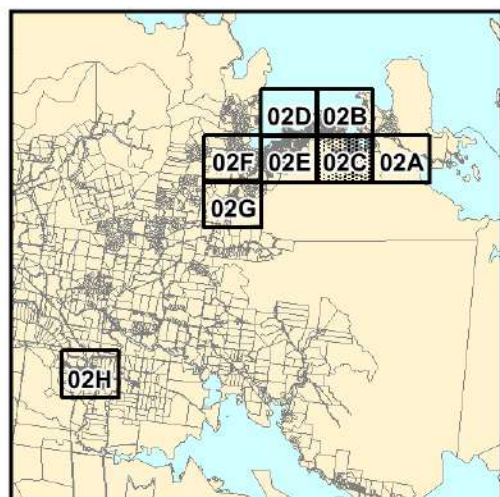
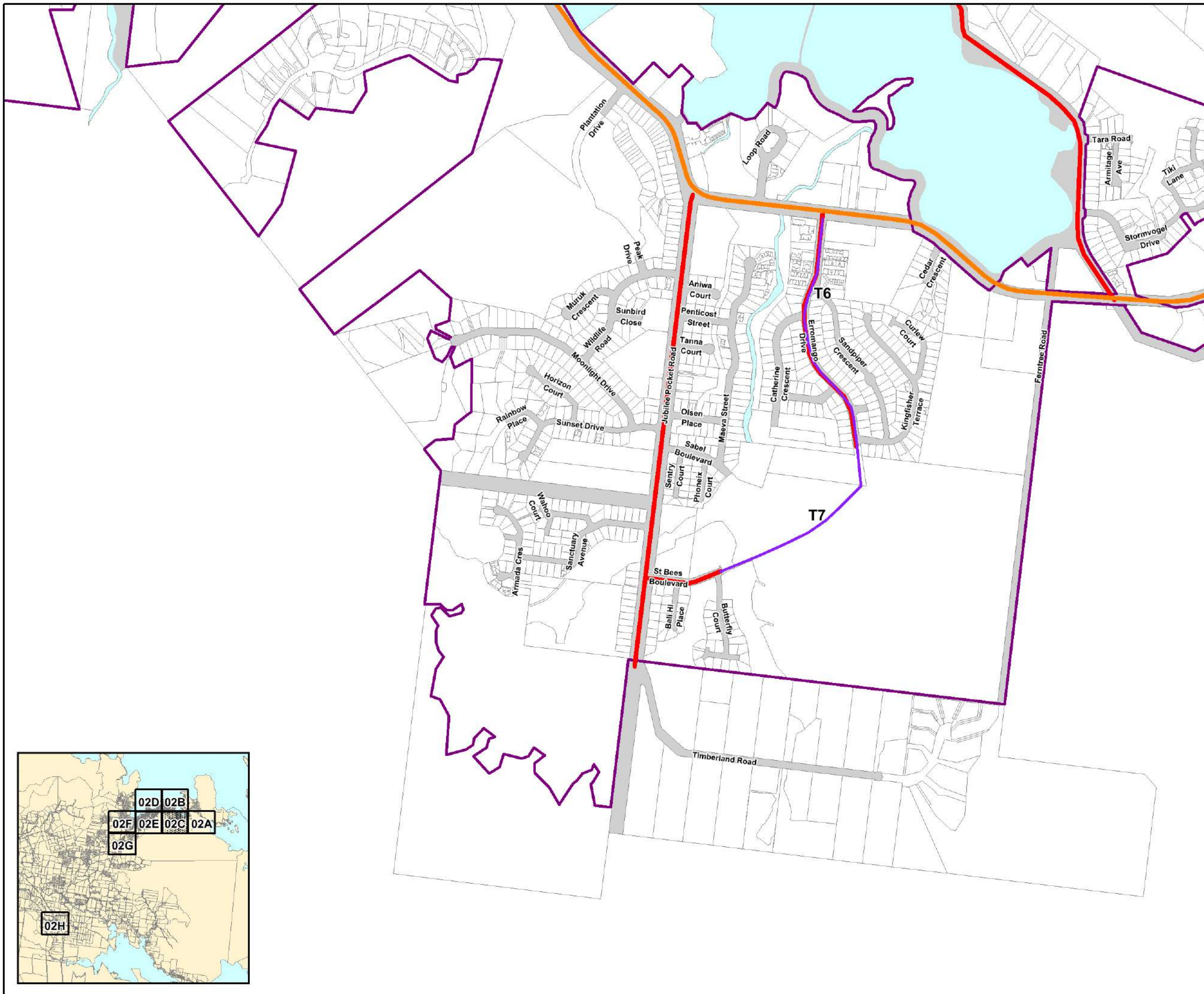
This data sets an extract from Queensland's digital cadastral database. Use of this data set is subject to approval with the relevant Permit from the Director General, Department of Natural Resources and Mines, 2017.
© The State of Queensland (Dept. of Natural Resources and Mines, 2017).
No liability accepted for any loss or damage that may arise from the use of or reliance on this data.

Date: 17/05/2017

Approx scale @ A3: 1: 10 000



PFTI TN - 02C



Legend

LGIP Priority Infrastructure Area

Future Trunk Infrastructure
 Road

Existing Trunk Infrastructure
 Road

General Information

State Controlled Road

DCDB Parcel Boundary

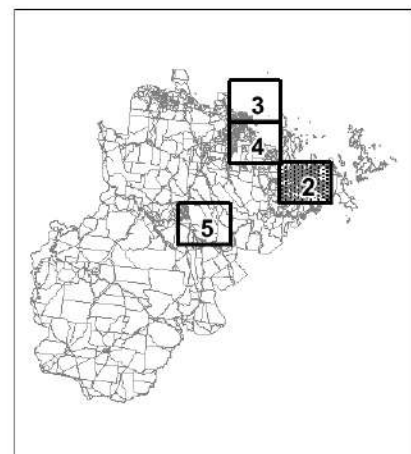
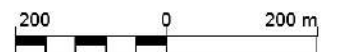
Road Reserve

Water Body

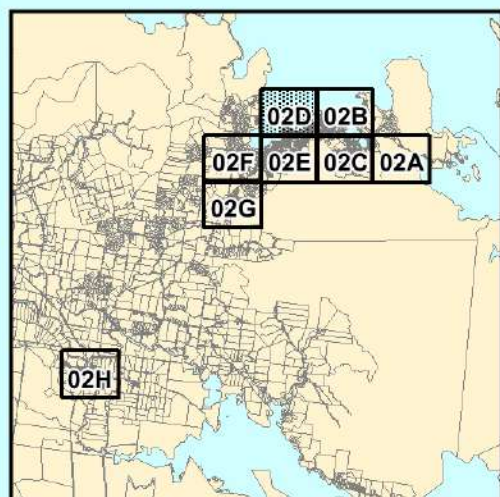
This data sets an extract from Queensland's data custodial database. Use of this data set is subject to approval with the relevant Permit from the Director General, Department of Natural Resources and Mines, 2017.
© The State of Queensland (Dept. of Natural Resources and Mines, 2017).
No liability accepted for any loss or damage that may arise from the use of or reliance on this data.

Date: 17/05/2017

Approx scale @ A3: 1: 10 000



PFTI TN - 02D



Legend

LGIP Priority Infrastructure Area

Future Trunk Infrastructure

Road

Existing Trunk Infrastructure

Road

General Information

State Controlled Road

DCDB Parcel Boundary

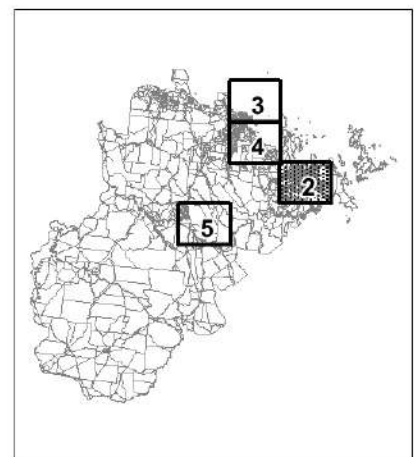
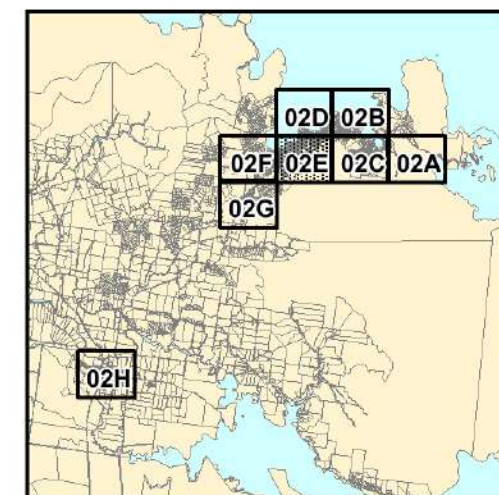
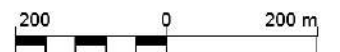
Road Reserve

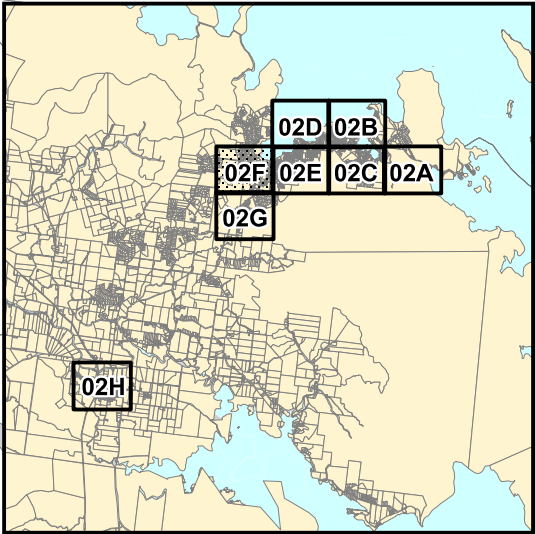
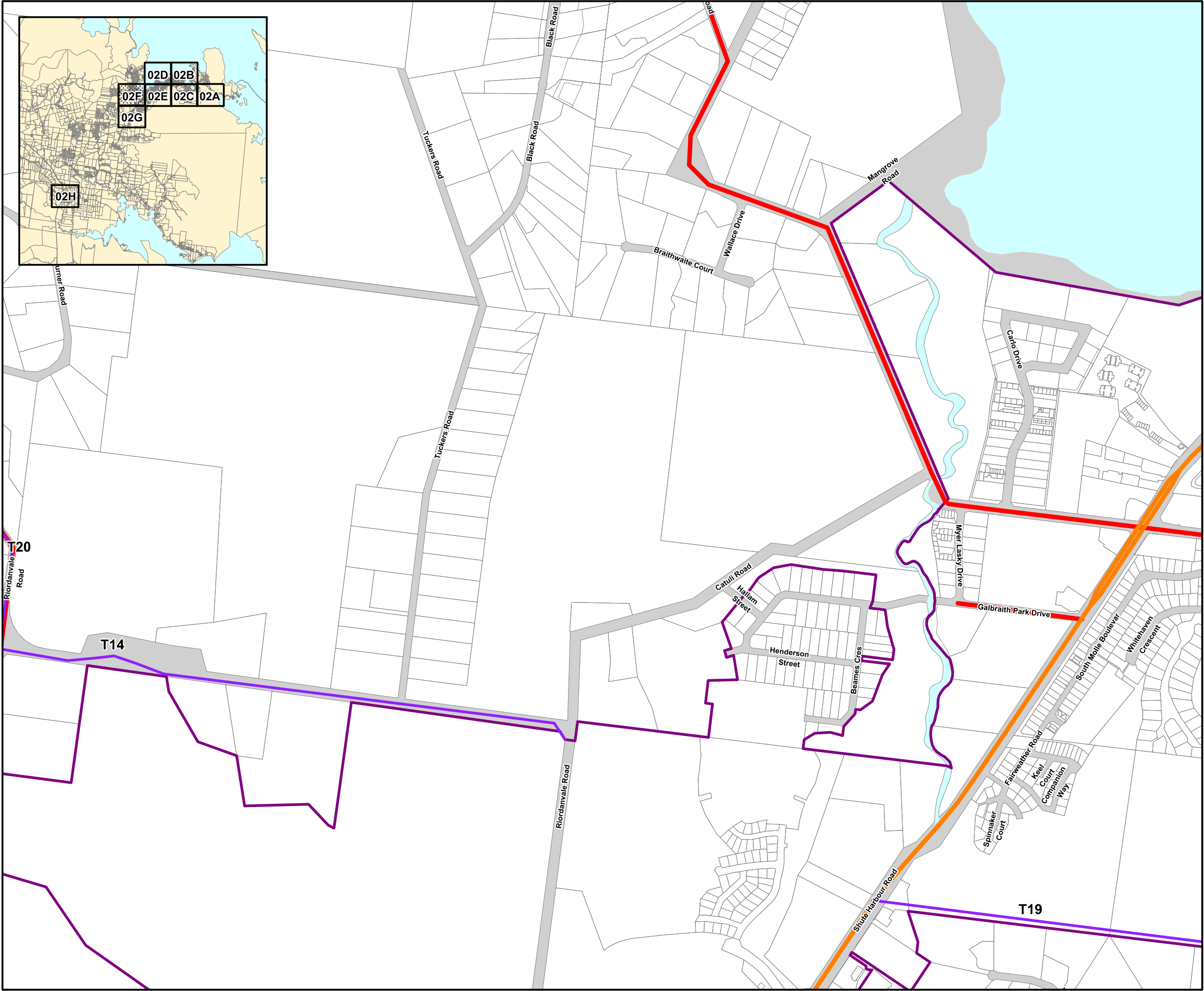
Water Body

This data is an extract from Queensland's digital cadastral database. Use of this data is subject to the terms of the Queensland Government's Data Access and Release Policy. The State of Queensland (Dept. of Natural Resources and Mines, 2017). No liability accepted for any loss or damage that may arise from the use of or reliance on this data.

Date: 17/05/2017

Approx scale @ A3: 1: 10 000

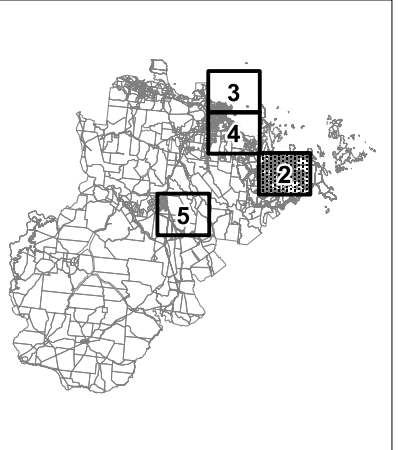
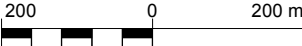




- Legend**
-  LGIP Priority Infrastructure Area
 - Future Trunk Infrastructure**
 Road
 - Existing Trunk Infrastructure**
 Road
 - General Information**
 State Controlled Road
 -  DCDB Parcel Boundary
 -  Road Reserve
 -  Water Body

This data set is an extract from Queensland's digital cadastral database. Use of this data set may be approved with the written Permission of the Director General, Department of Natural Resources and Mines, 2017.
 © The State of Queensland (Dept. of Natural Resources and Mines, 2017).
 No liability accepted for any loss or damage that may arise from the use of Or reliance on this data.

Date: 24/04/2018
 Approx scale @ A3: 1: 10 000

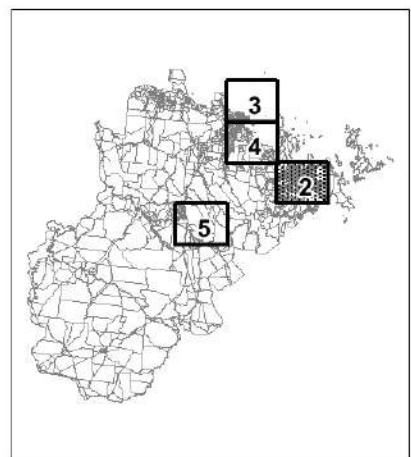
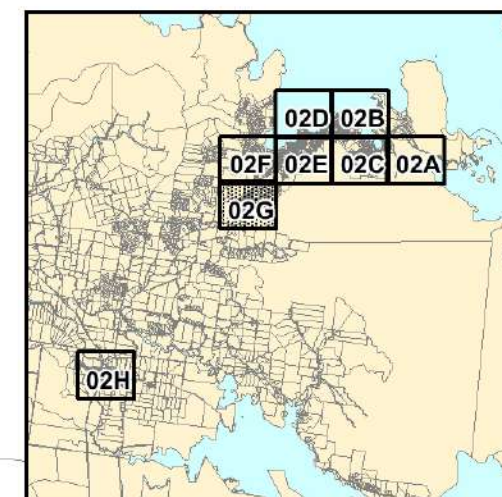
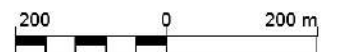


- Legend**
- LGIP Priority Infrastructure Area
 - Future Trunk Infrastructure**
 - Road
 - Existing Trunk Infrastructure**
 - Road
 - General Information**
 - State Controlled Road
 - DCDB Parcel Boundary
 - Road Reserve
 - Water Body

This data sets an extract from Queensland's digital cadastral database. Use of this data set is subject to approval with the relevant Permit holder or the Director General, Department of Natural Resources and Mines, 2017.
© The State of Queensland (Dept. of Natural Resources and Mines, 2017).
No liability accepted for any loss or damage that may arise from the use of or reliance on this data.

Date: 17/05/2017

Approx scale @ A3: 1: 10 000



Legend

LGIP Priority Infrastructure Area

Future Trunk Infrastructure

Road

Existing Trunk Infrastructure

Road

General Information

State Controlled Road

DCDB Parcel Boundary

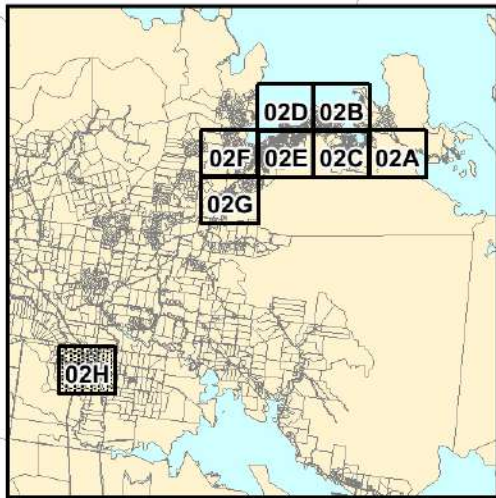
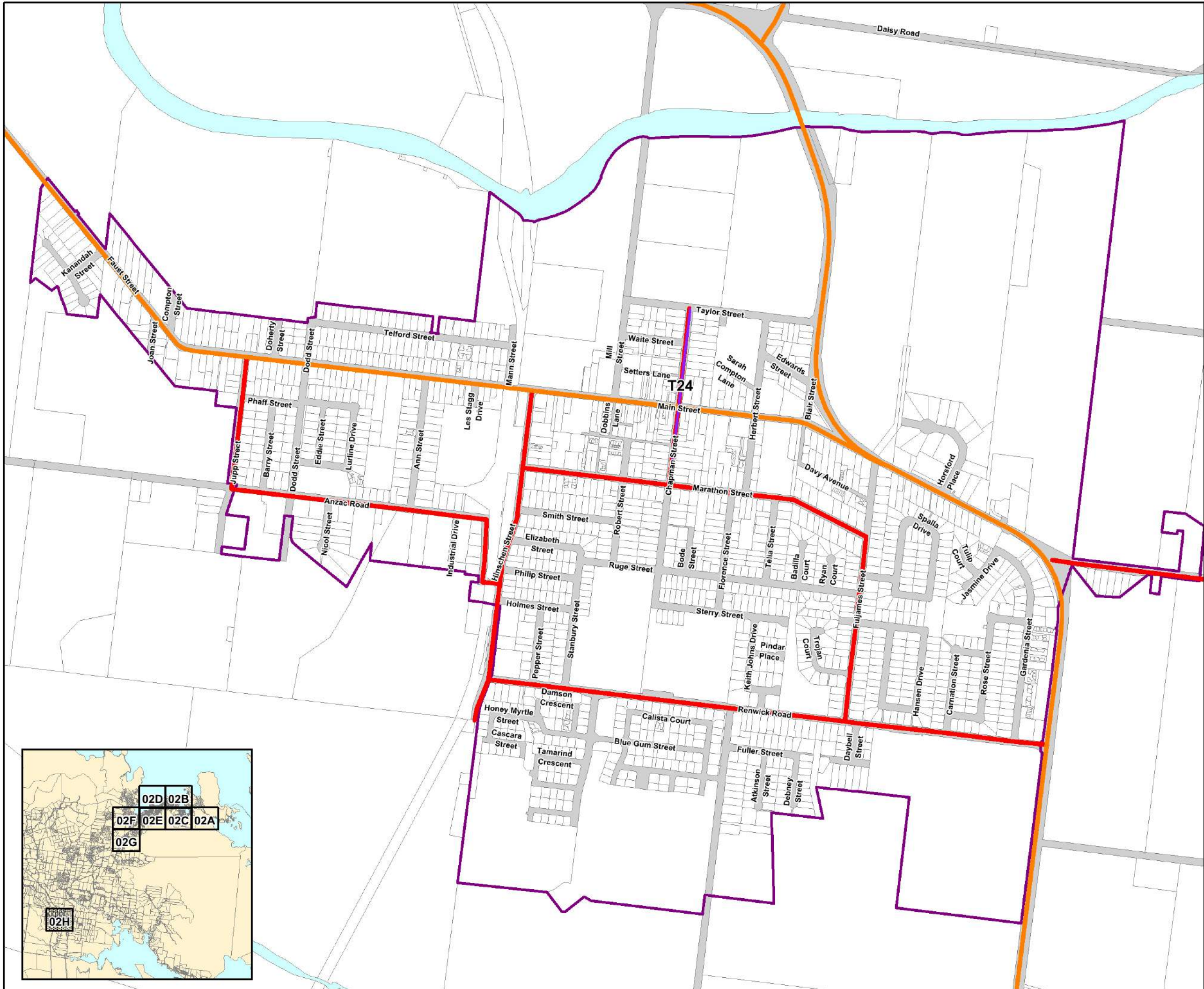
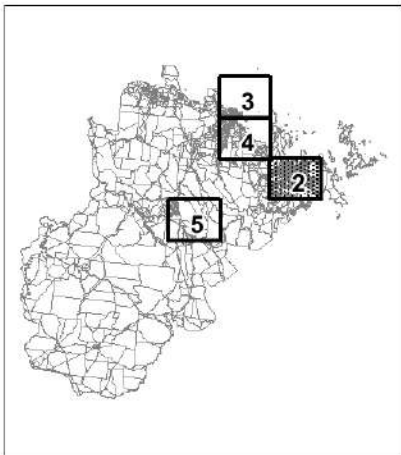
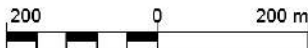
Road Reserve

Water Body

This data sets an extract from Queensland's digital cadastral database. Use of this data set is subject to approval with the relevant authority. The State of Queensland (Department of Natural Resources and Mines, 2017).
*The State of Queensland (Department of Natural Resources and Mines, 2017).
No liability accepted for any loss or damage that may arise from the use of or reliance on this data.

Date: 17/05/2017

Approx scale @ A3: 1: 10 000



Legend

LGIP Priority Infrastructure Area

Future Trunk Infrastructure

Road

Existing Trunk Infrastructure

Road

General Information

State Controlled Road

DCDB Parcel Boundary

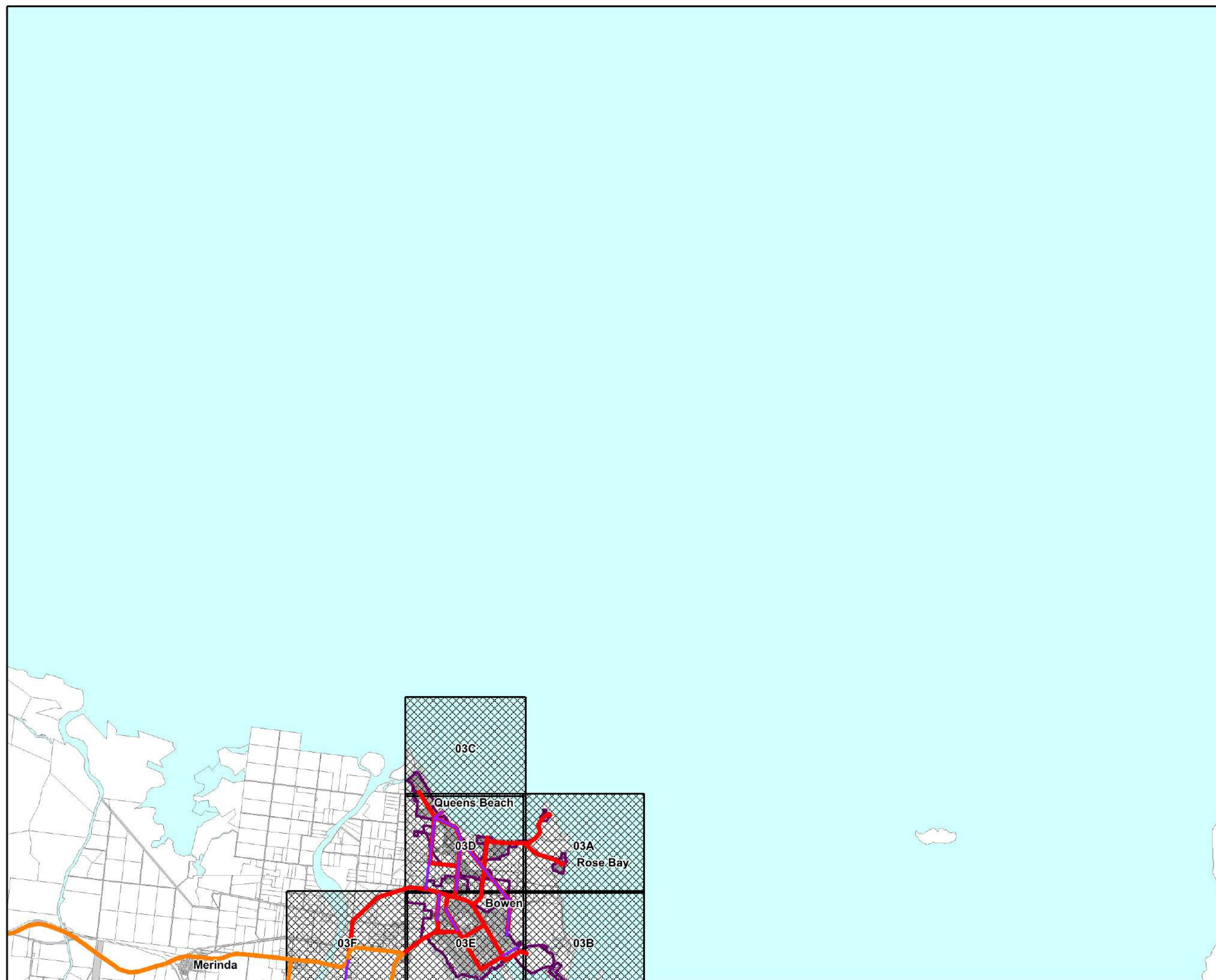
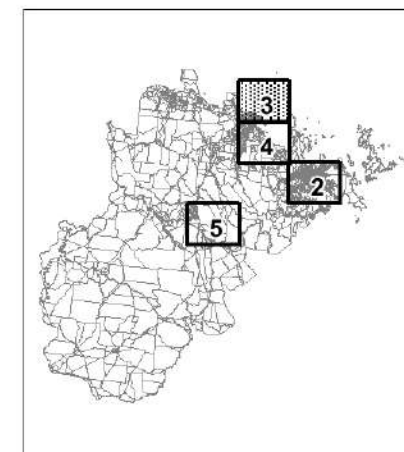

Road Reserve

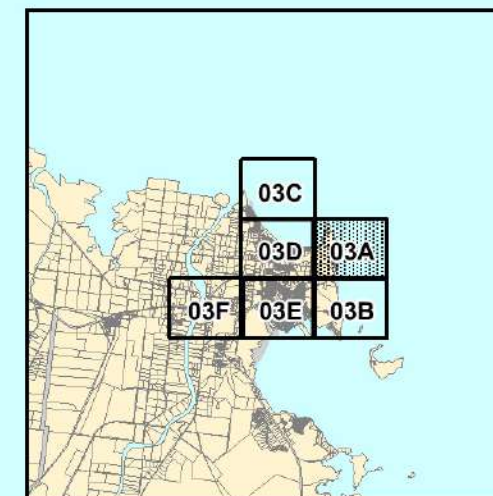
Water Body

This data set is an extract from Queensland's digital cadastral database. Use of this data set is subject to approval with the values from the Department of Natural Resources and Mines, 2017.
© The State of Queensland (Dept. of Natural Resources and Mines, 2017).
No liability accepted for any loss or damage that may arise from the use of or reliance on this data.

Date: 17/05/2017

Approx scale @ A3: 1: 100 000





Legend

LGIP Priority Infrastructure Area

Future Trunk Infrastructure

Road

Existing Trunk Infrastructure

Road

General Information

State Controlled Road

DCDB Parcel Boundary

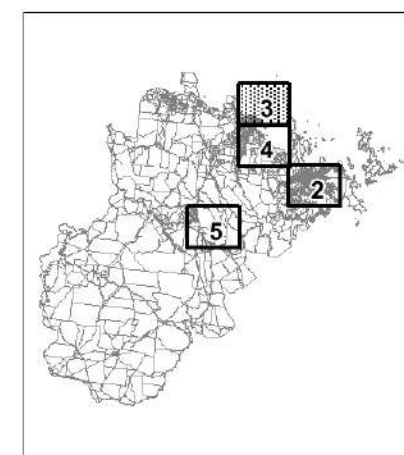
Road Reserve

Water Body

This data sets an extract from Queensland's digital cadastral database. Use of this data set is subject to approval with the relevant authority of the Director General, Department of Natural Resources and Mines, 2017.
© The State of Queensland (Dept. of Natural Resources and Mines, 2017).
No liability accepted for any loss or damage that may arise from the use of or reliance on this data.

Date: 17/05/2017

Approx scale @ A3: 1: 10 000



Legend

LGIP Priority Infrastructure Area

Future Trunk Infrastructure

Road

Existing Trunk Infrastructure

Road

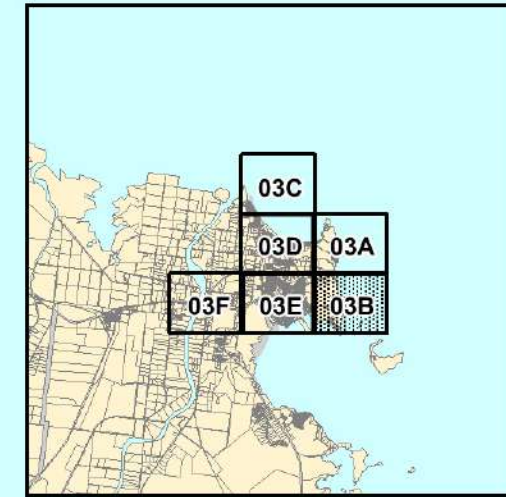
General Information

State Controlled Road

DCDB Parcel Boundary

Road Reserve

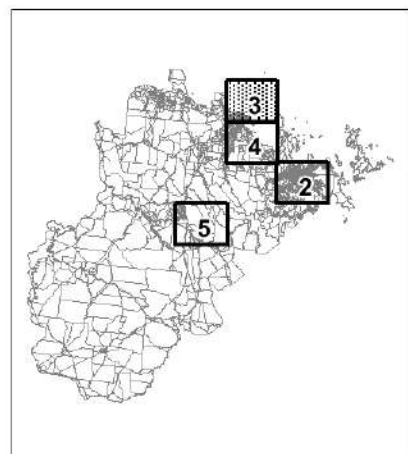
Water Body



This data is an extract from Queensland's digital cadastral database. Use of this data is subject to approval with the relevant authority. The Director General, Department of Natural Resources and Mines, 2017.
© The State of Queensland (Dept. of Natural Resources and Mines, 2017).
No liability accepted for any loss or damage that may arise from the use of or reliance on this data.

Date: 17/05/2017

Approx scale @ A3: 1: 10 000





LGIP Plans for Trunk Infrastructure - Transport Network

Legend

LGIP Priority Infrastructure Area

Future Trunk Infrastructure

Road

Existing Trunk Infrastructure

Road

General Information

State Controlled Road

DCDB Parcel Boundary

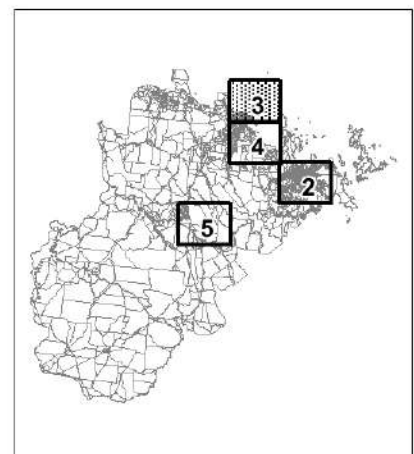
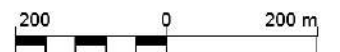
Road Reserve

Water Body

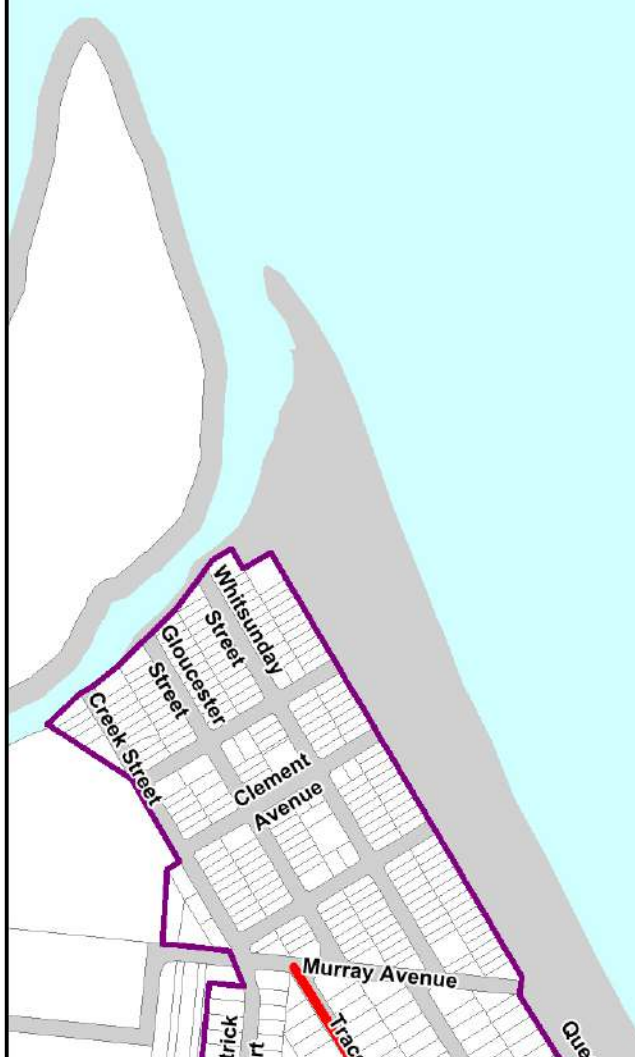
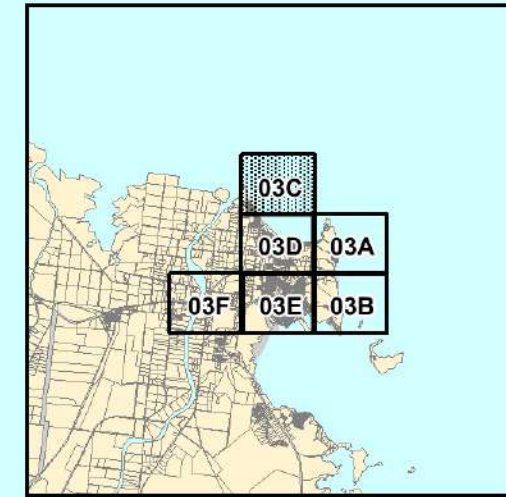
This data set is an extract from Queensland's digital cadastral database. Use of this data set is subject to approval with the relevant Permit Issued by the Director General, Department of Natural Resources and Mines, 2017.
© The State of Queensland (Dept. of Natural Resources and Mines, 2017).
No liability accepted for any loss or damage that may arise from the use of or reliance on this data.

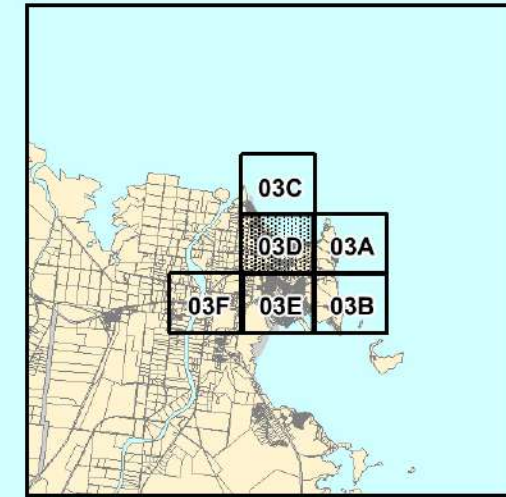
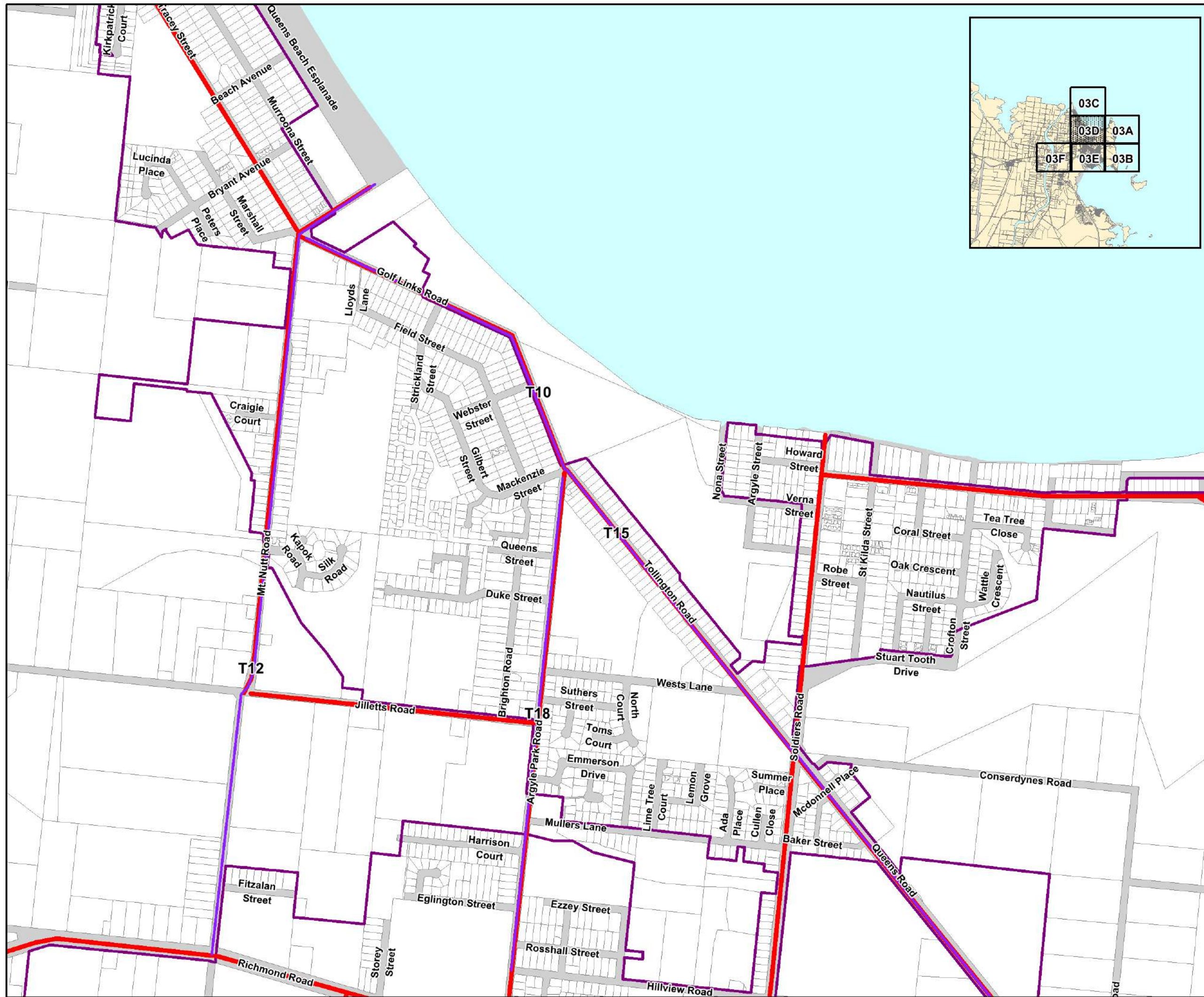
Date: 17/05/2017

Approx scale @ A3: 1: 10 000



PFTI TN - 03C



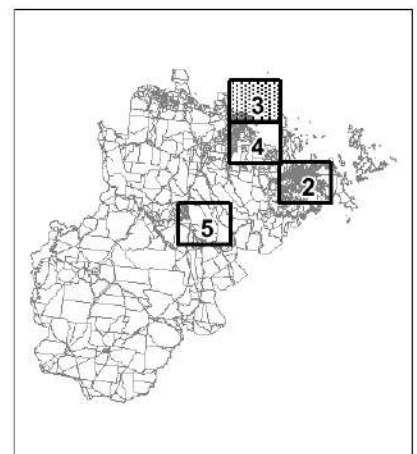


- Legend**
- LGIP Priority Infrastructure Area
 - Future Trunk Infrastructure
 - Road
 - Existing Trunk Infrastructure
 - State Controlled Road
 - DCDB Parcel Boundary
 - Road Reserve
 - Water Body
- General Information**

This data sets an extract from Queensland's digital cadastral database. Use of this data set is subject to approval with the relevant authority. The Director General, Department of Natural Resources and Mines, 2017.
© The State of Queensland (Dept. of Natural Resources and Mines, 2017).
No liability accepted for any loss or damage that may arise from the use of or reliance on this data.

Date: 17/05/2017

Approx scale @ A3: 1: 10 000





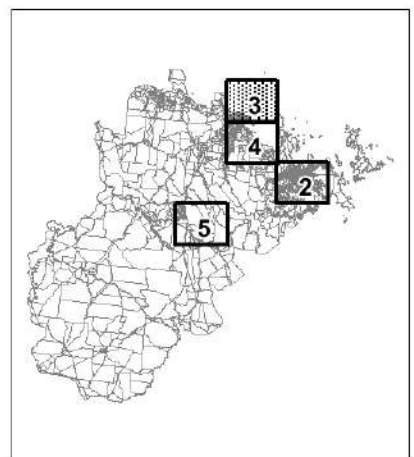
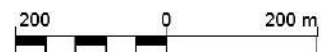
LGIP Plans for Trunk Infrastructure - Transport Network

- Legend**
- LGIP Priority Infrastructure Area
 - Future Trunk Infrastructure
 - Road
 - Existing Trunk Infrastructure
 - Road
- General Information**
- State Controlled Road
 - DCDB Parcel Boundary
 - Road Reserve
 - Water Body

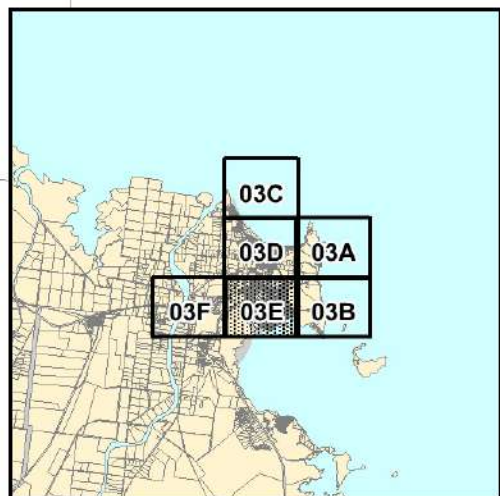
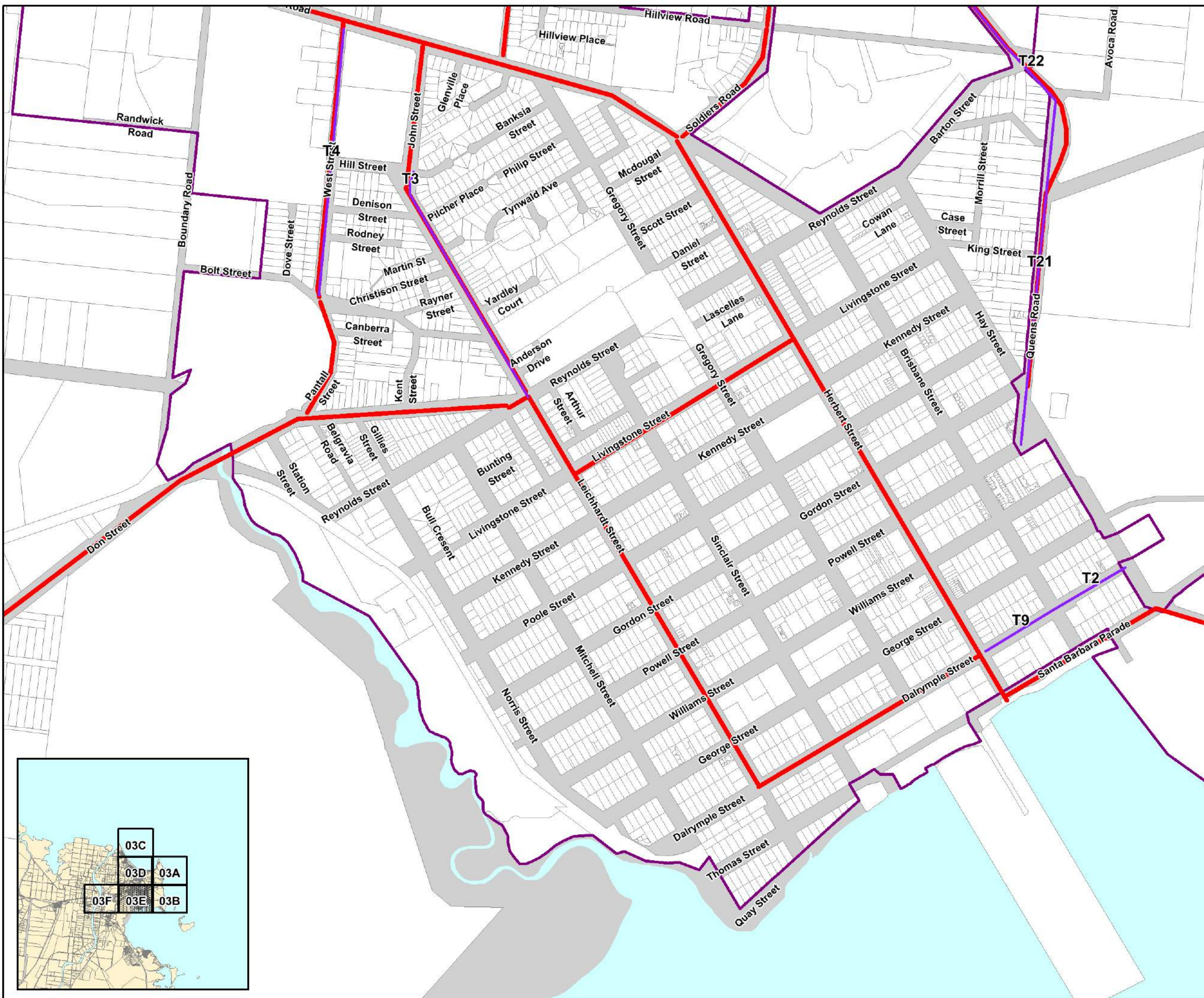
This data sets an extract from Queensland's digital cadastral database. Use of this data set is subject to approval with the relevant permission of the Director General, Department of Natural Resources and Mines, 2017.
© The State of Queensland (Dept. of Natural Resources and Mines, 2017).
No liability accepted for any loss or damage that may arise from the use of or reliance on this data.

Date: 17/05/2017

Approx scale @ A3: 1: 10 000



PFTI TN - 03E



Legend

LGIP Priority Infrastructure Area

Future Trunk Infrastructure
 Road

Existing Trunk Infrastructure
 Road

General Information

State Controlled Road

DCDB Parcel Boundary

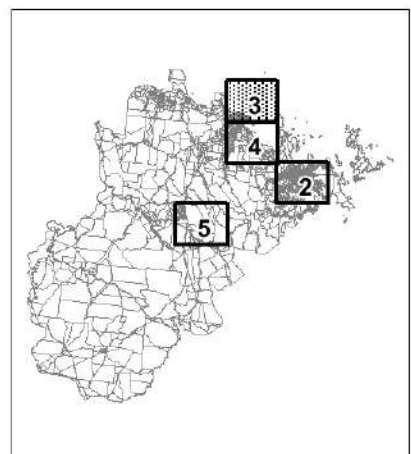
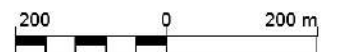
Road Reserve

Water Body

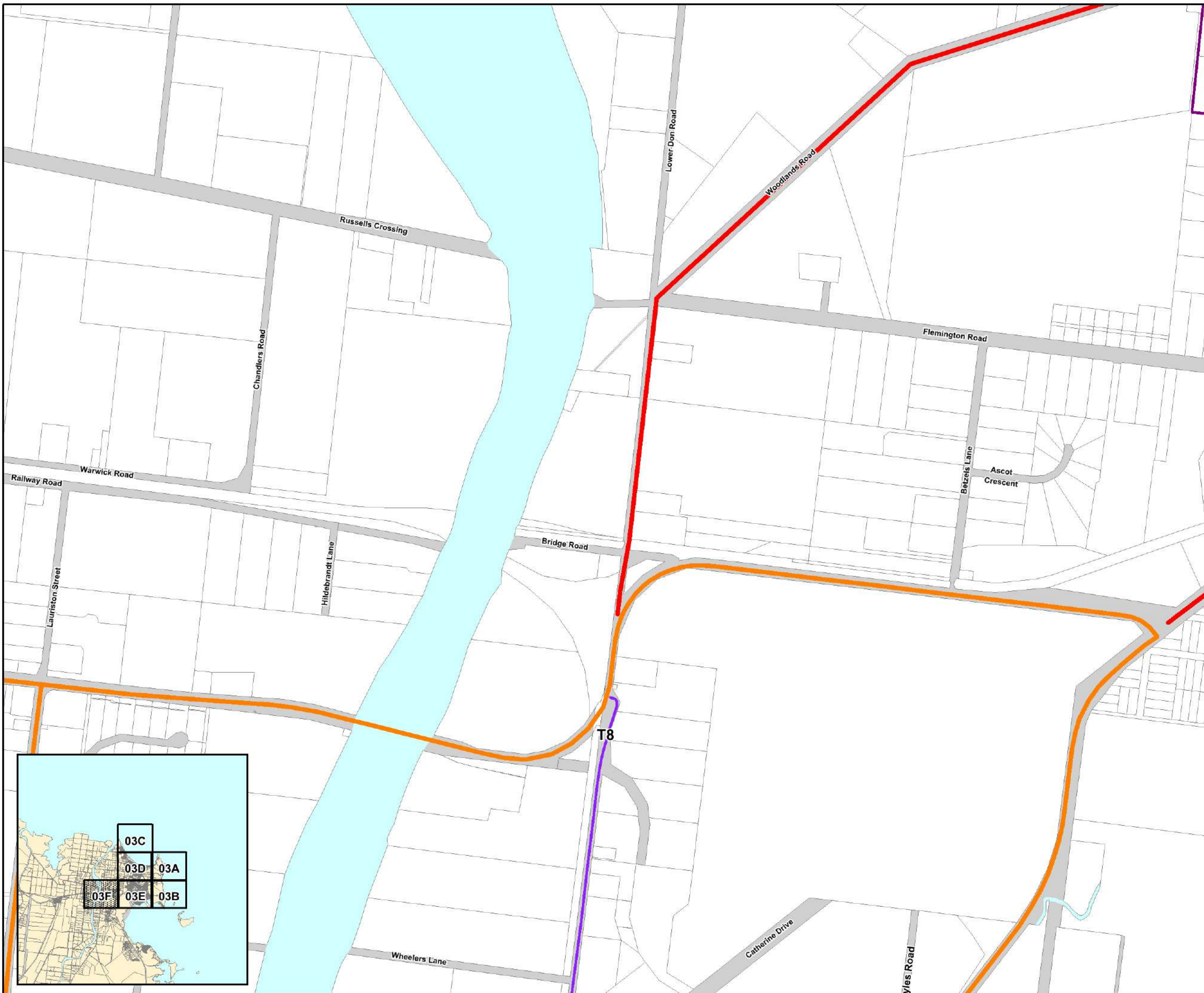
This data sets an extract from Queensland's digital cadastral database. Use of this data set is subject to approval with the relevant permission of the Director General, Department of Natural Resources and Mines, 2017.
© The State of Queensland (Dept. of Natural Resources and Mines, 2017).
No liability accepted for any loss or damage that may arise from the use of or reliance on this data.

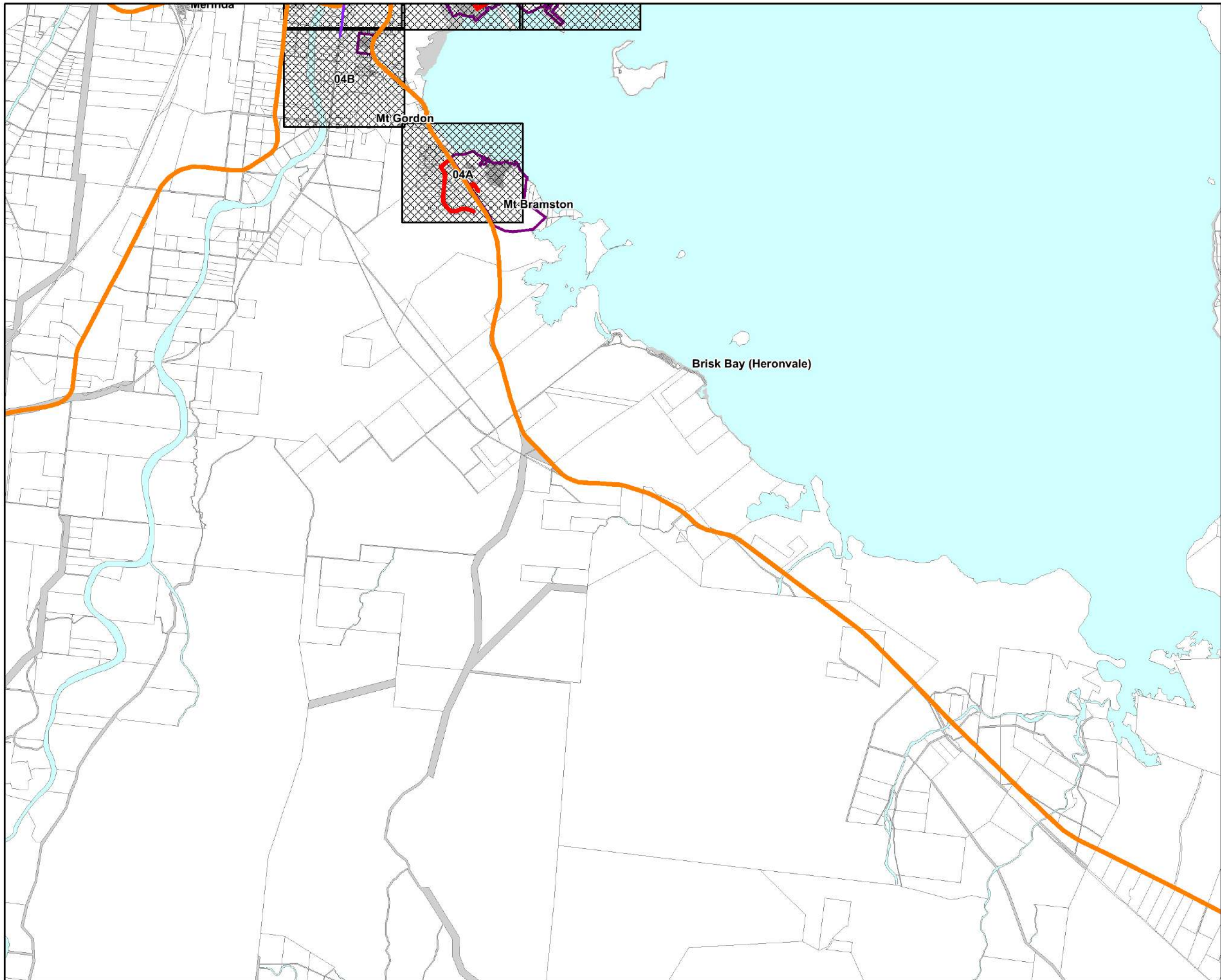
Date: 17/05/2017

Approx scale @ A3: 1: 10 000



PFTI TN - 03F





LGIP Plans for Trunk Infrastructure - Transport Network

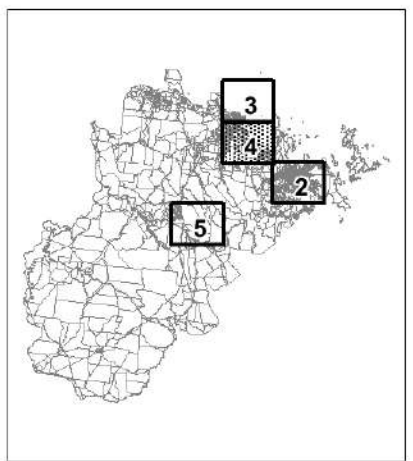
- Legend**
- LGIP Priority Infrastructure Area
 - Future Trunk Infrastructure
 - Road
 - Existing Trunk Infrastructure
 - Road
 - General Information
 - State Controlled Road
 - DCDB Parcel Boundary
 - Road Reserve
 - Water Body

This data is an extract from Queensland's digital cadastral database. Use of this data is subject to approval with the relevant authority. The Director General, Department of Natural Resources and Mines, 2017.
© The State of Queensland (Dept. of Natural Resources and Mines, 2017).
No liability accepted for any loss or damage that may arise from the use of or reliance on this data.

Date: 17/05/2017

Approx scale @ A3: 1: 100 000

1000 0 1000 2000 3000 m



Legend

LGIP Priority Infrastructure Area

Future Trunk Infrastructure
 Road

Existing Trunk Infrastructure
 Road

General Information

State Controlled Road

DCDB Parcel Boundary

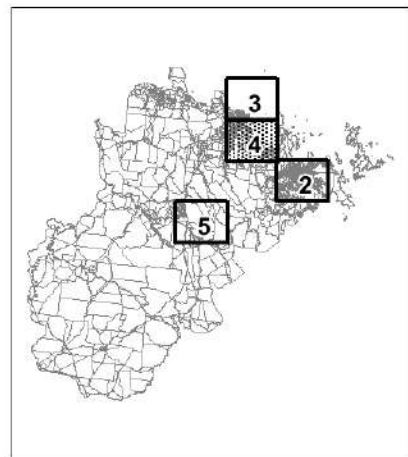
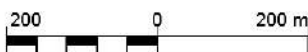
Road Reserve

Water Body

This data sets an extract from Queensland's digital cadastral database. Use of this data set is subject to approval with the relevant authority. The State of Queensland (Dept. of Natural Resources and Mines, 2017). No liability accepted for any loss or damage that may arise from the use of or reliance on this data.

Date: 17/05/2017

Approx scale @ A3: 1: 10 000



PFTI TN - 04A

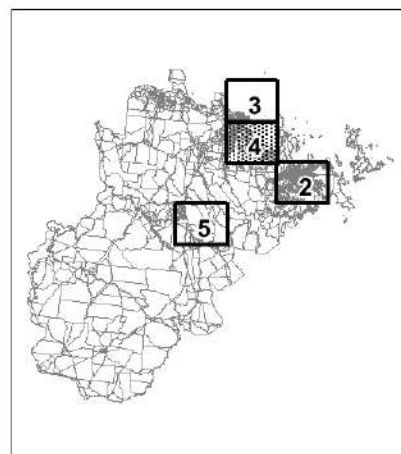
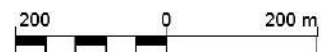


- Legend**
- LGIP Priority Infrastructure Area
 - Future Trunk Infrastructure**
 - Road
 - Existing Trunk Infrastructure**
 - Road
 - General Information**
 - State Controlled Road
 - DCDB Parcel Boundary
 - Road Reserve
 - Water Body

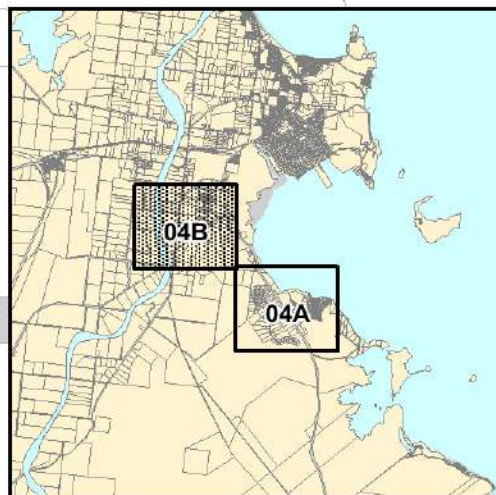
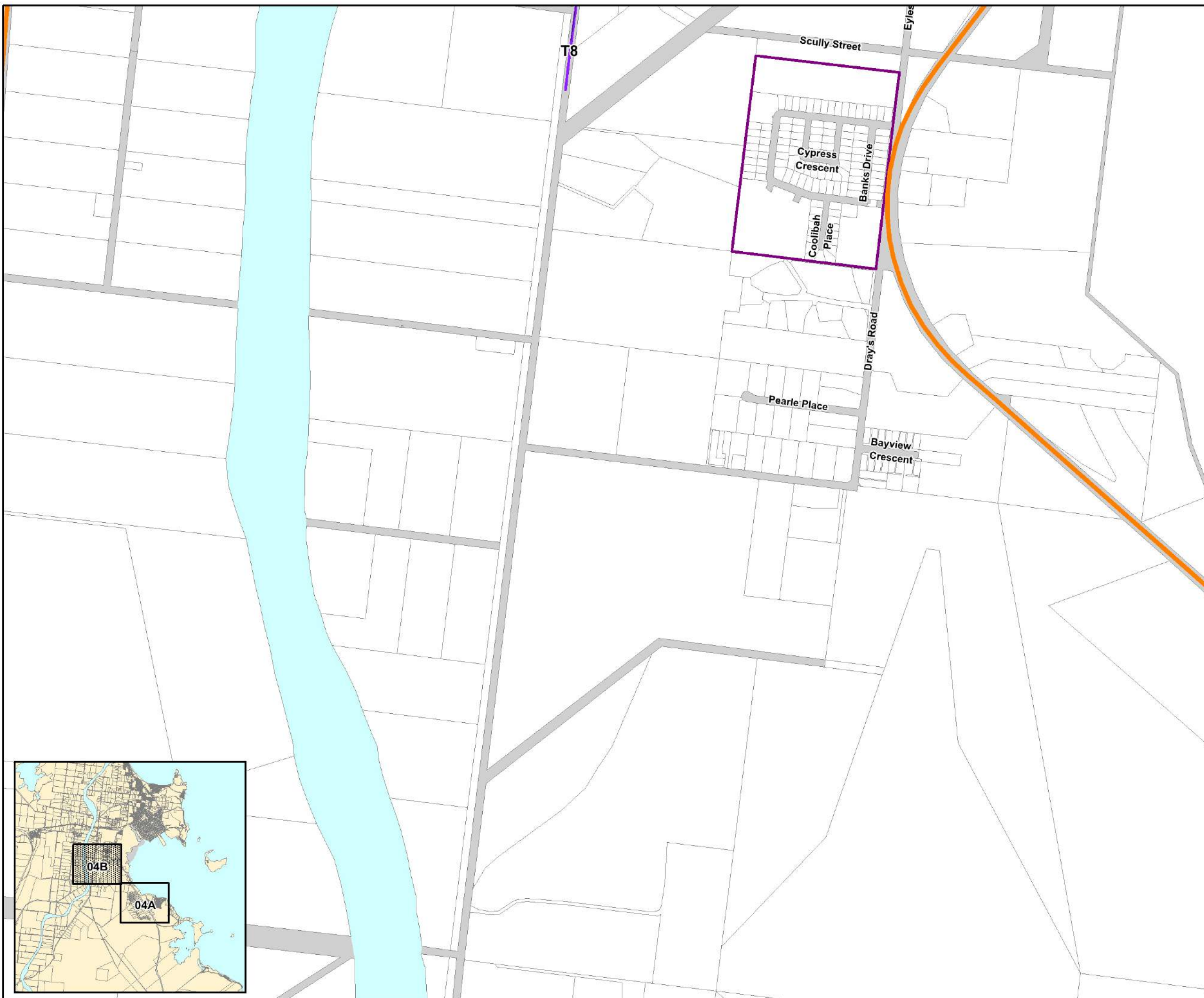
This data set is an extract from Queensland's digital cadastral database. Use of this data set is subject to approval by the relevant authority. The Director General, Department of Natural Resources and Mines, 2017.
* The State of Queensland (Dept. of Natural Resources and Mines, 2017).
No liability accepted for any loss or damage that may arise from the use of or reliance on this data.

Date: 17/05/2017

Approx scale @ A3: 1: 10 000



PFTI TN - 04B

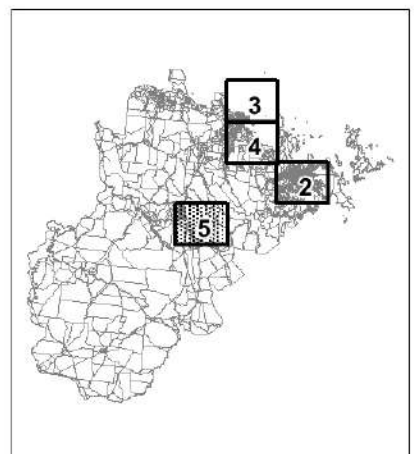


- Legend**
- LGIP Priority Infrastructure Area
 - Future Trunk Infrastructure**
 - Road
 - Existing Trunk Infrastructure**
 - Road
 - General Information**
 - State Controlled Road
 - DCDB Parcel Boundary
 - Road Reserve
 - Water Body

This data sets an extract from Queensland's digital cadastral database. Use of this data set is subject to approval with the relevant authority of the Director General, Department of Natural Resources and Mines, 2017.
© The State of Queensland (Dept. of Natural Resources and Mines, 2017).
No liability accepted for any loss or damage that may arise from the use of or reliance on this data.

Date: 17/05/2017

Approx scale @ A3: 1: 100 000



Legend

LGIP Priority Infrastructure Area

Future Trunk Infrastructure

Road

Existing Trunk Infrastructure

Road

General Information

State Controlled Road

DCDB Parcel Boundary

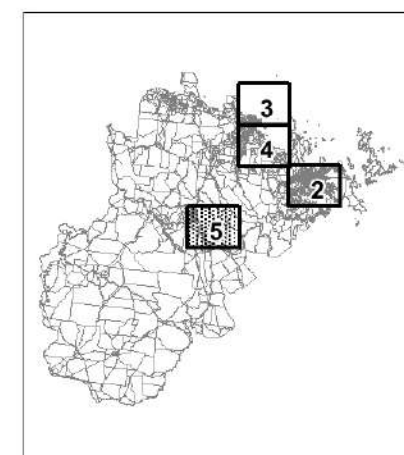
Road Reserve

Water Body

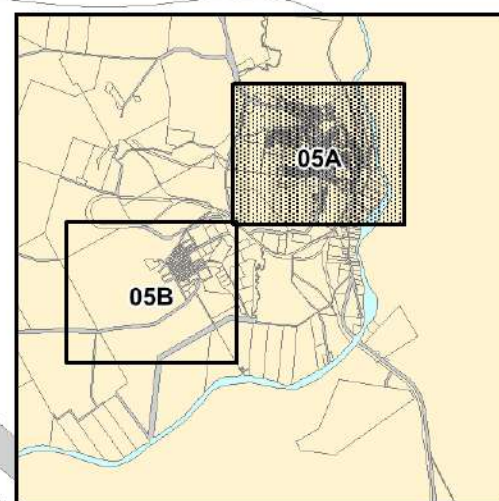
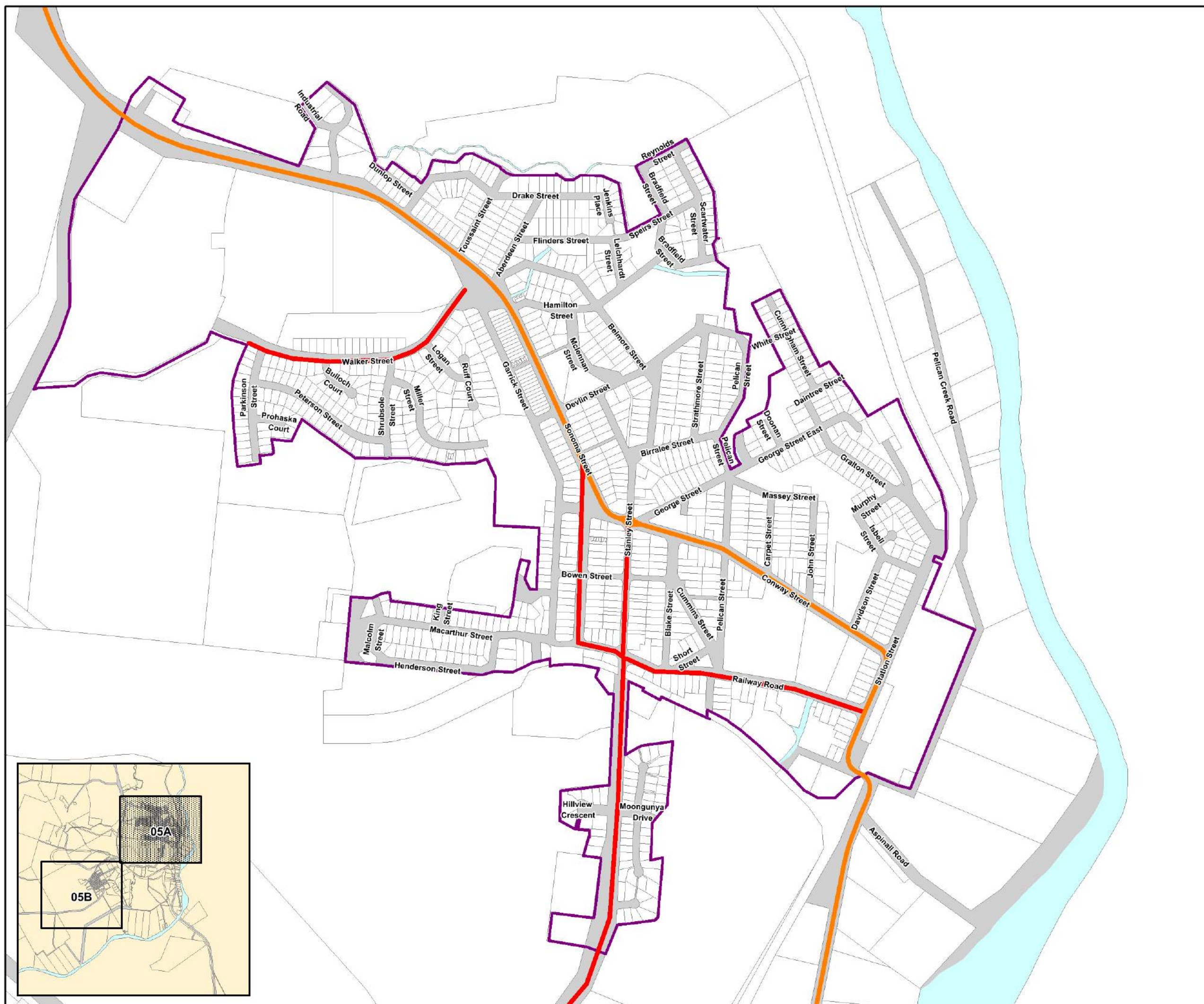
This data sets an extract from Queensland's digital cadastral database. Use of this data set is subject to approval with the relevant authority. The State of Queensland (Dept. of Natural Resources and Mines, 2017). No liability accepted for any loss or damage that may arise from the use of or reliance on this data.

Date: 17/05/2017

Approx scale @ A3: 1: 10 000



PFTI TN - 05A

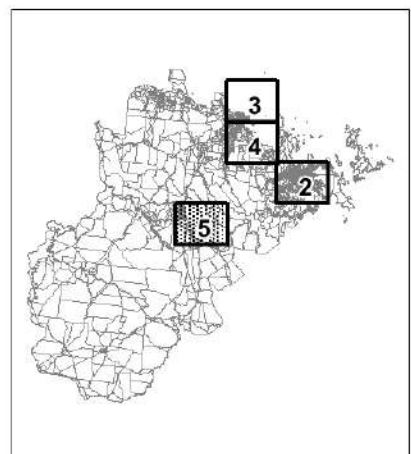
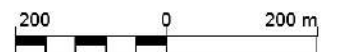


- Legend**
- LGIP Priority Infrastructure Area
 - Future Trunk Infrastructure
 - Road
 - Existing Trunk Infrastructure
 - Road
- General Information**
- State Controlled Road
 - DCDB Parcel Boundary
 - Road Reserve
 - Water Body

This data is an extract from Queensland's digital cadastral database. Use of this data is subject to approval with the relevant authority. The Director General, Department of Natural Resources and Mines, 2017.
© The State of Queensland (Dept. of Natural Resources and Mines, 2017).
No liability accepted for any loss or damage that may arise from the use of or reliance on this data.

Date: 17/05/2017

Approx scale @ A3: 1: 10 000



PFTI TN - 05B

