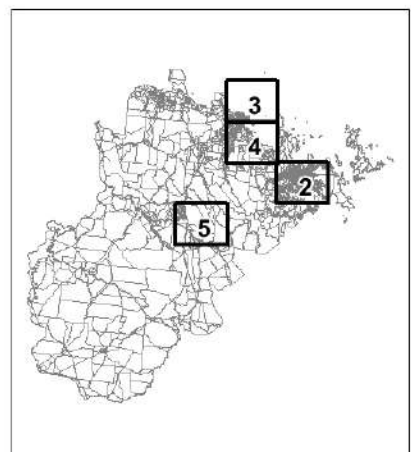


- Legend**
- LGIP Priority Infrastructure Area
  - Existing Trunk Infrastructure**
  - Main
  - General Information**
  - DCDB Parcel Boundary
  - Road Reserve
  - Water Body

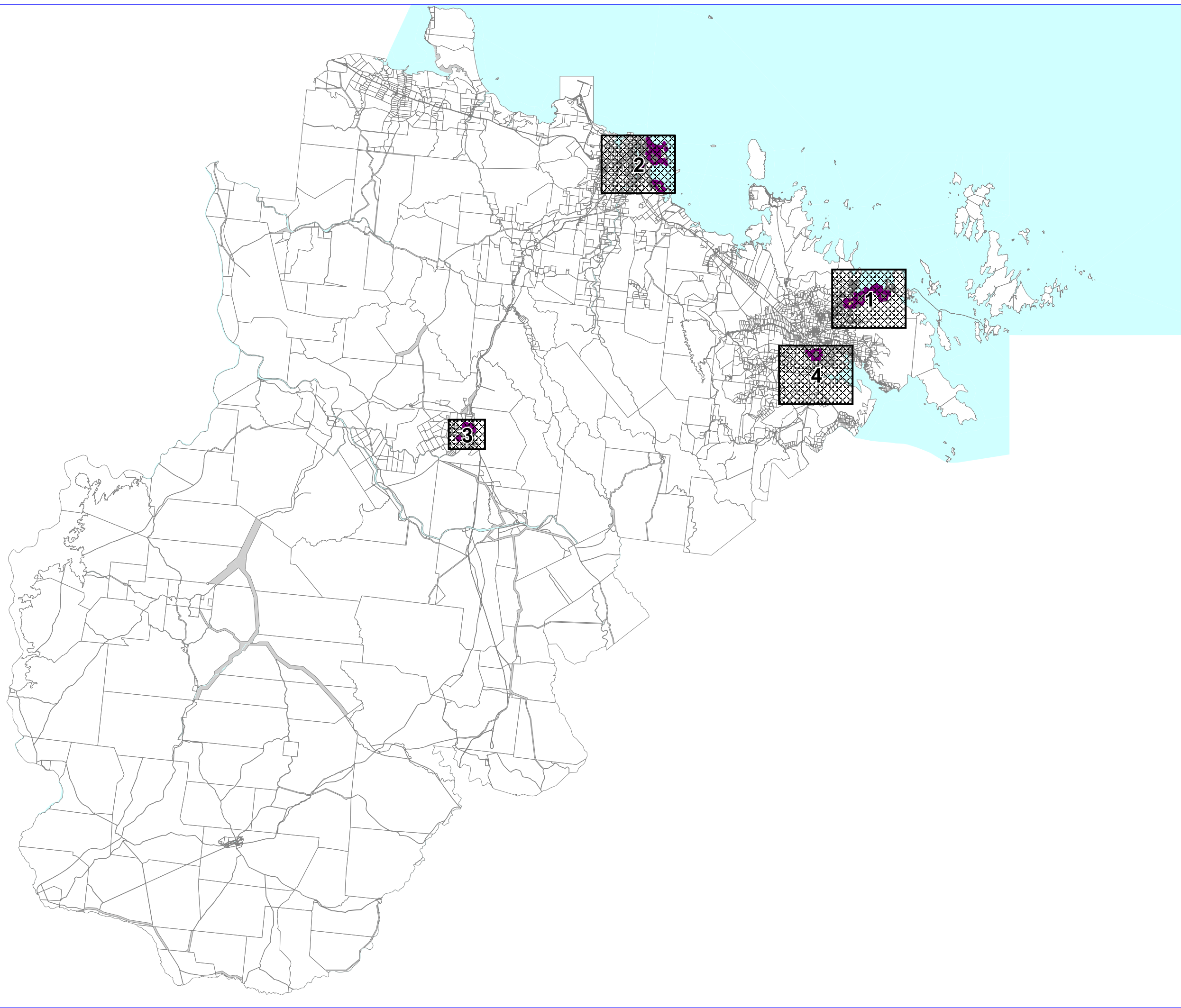
This data sets an extract from Queensland's digital cadastral database. Use of this data set is subject to approval with the relevant authority. The Director General, Department of Natural Resources and Mines, 2017.  
© The State of Queensland (Dept. of Natural Resources and Mines, 2017).  
No liability accepted for any loss or damage that may arise from the use of or reliance on this data.

**Date: 17/05/2017**


**Approx scale @ A3: 1: 800 000**










**Legend**


 Priority Infrastructure Area

**Stormwater Network Catchment**


 Catchment 1 - Town of Whitsunday


 Catchment 2 - Bowen


 Catchment 3 - Collinsville

 Catchment 4 - Proserpine


**General Information**

 DCDB Parcel Boundary

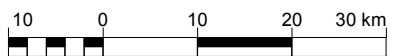
 Road Reserve

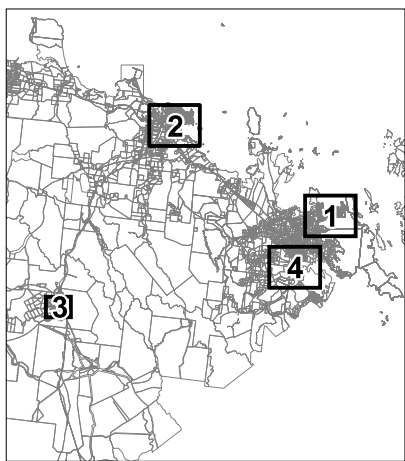
 Water Body

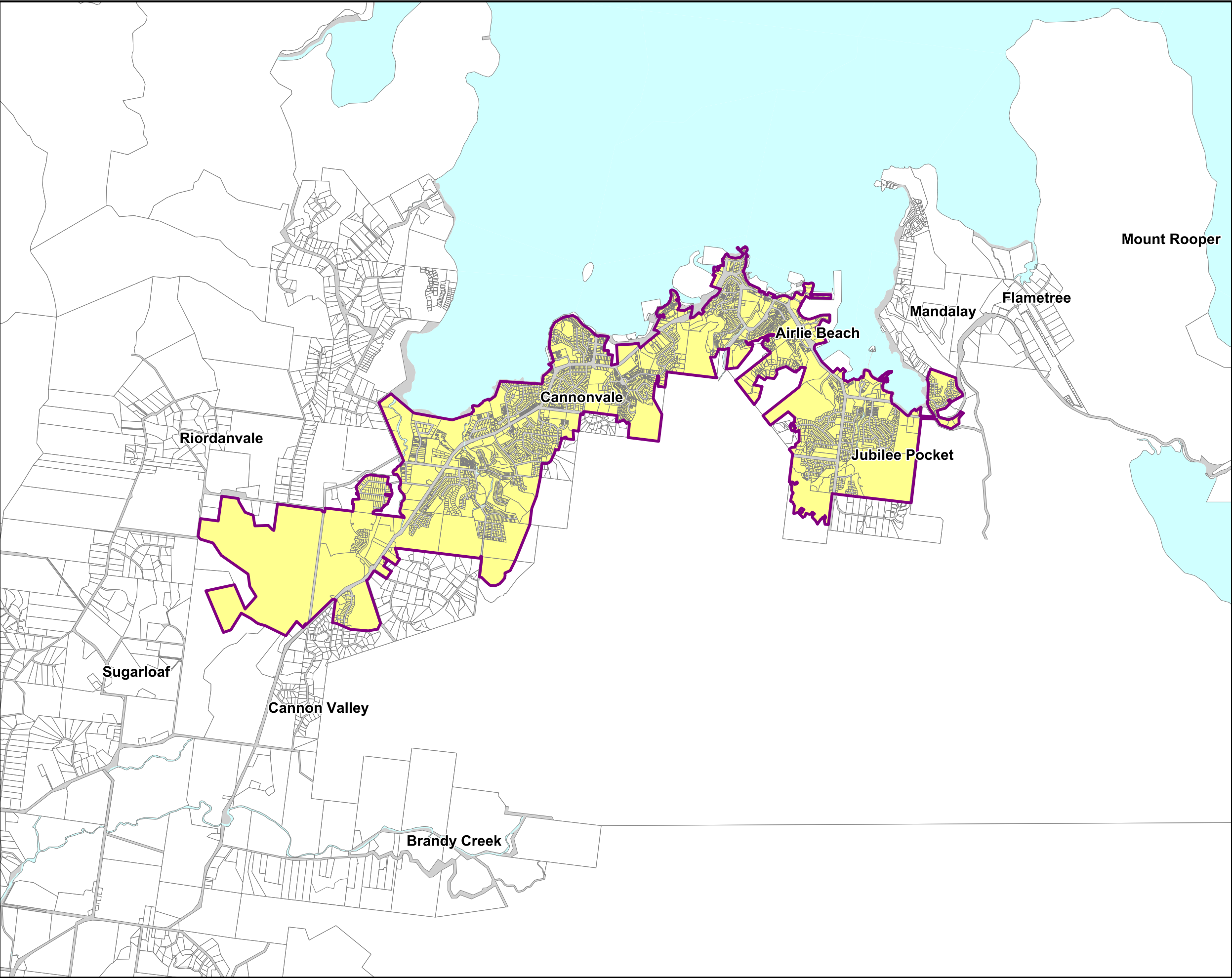
This data set is an extract from Queensland's digital cadastral database. Use of this data set may be approved with the written Permission of the Director General, Department of Natural Resources and Mines, 2017.  
 © The State of Queensland (Dept. of Natural Resources and Mines, 2017).  
 No liability accepted for any loss or damage that may arise from the use of Or reliance on this data.

**Date: 24/04/2018**


**Approx scale @ A3: 1: 800 000**







**Legend**

- Priority Infrastructure Area


**Stormwater Network Catchment**

- Catchment 1 - Town of Whitsunday
- Catchment 2 - Bowen
- Catchment 3 - Collinsville
- Catchment 4 - Proserpine


**General Information**

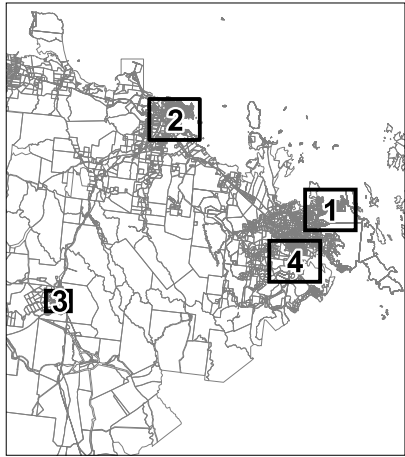
- DCDB Parcel Boundary
- Road Reserve
- Water Body

This data set is an extract from Queensland's digital cadastral database. Use of this data set may be approved with the written Permission of the Director General, Department of Natural Resources and Mines, 2017.  
 © The State of Queensland (Dept. of Natural Resources and Mines, 2017).  
 No liability accepted for any loss or damage that may arise from the use of Or reliance on this data.

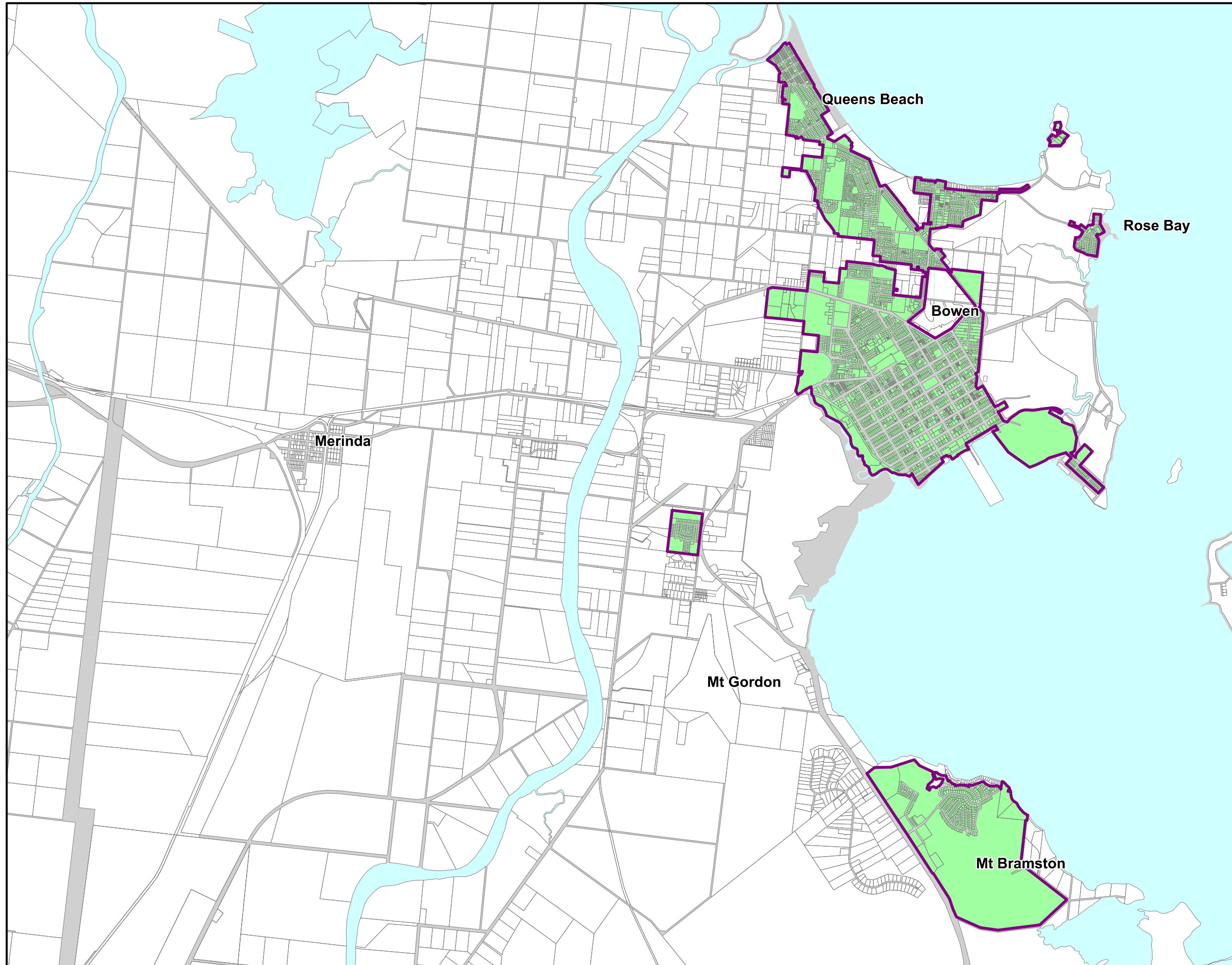
**Date: 24/04/2018**


**Approx scale @ A3: 1: 50 000**









**Legend**

- Priority Infrastructure Area


**Stormwater Network Catchment**

- Catchment 1 - Town of Whitsunday
- Catchment 2 - Bowen
- Catchment 3 - Collinsville
- Catchment 4 - Proserpine

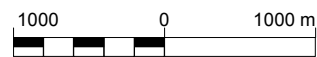
**General Information**

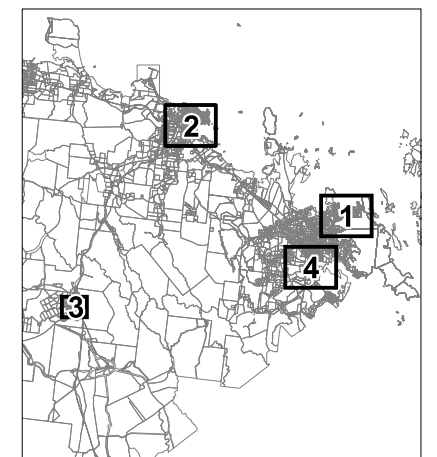
- DCDB Parcel Boundary
- Road Reserve
- Water Body

This data set is an extract from Queensland's digital cadastral database. Use of this data set may be approved with the written Permission of the Director General, Department of Natural Resources and Mines, 2017.  
 © The State of Queensland (Dept. of Natural Resources and Mines, 2017).  
 No liability accepted for any loss or damage that may arise from the use of Or reliance on this data.

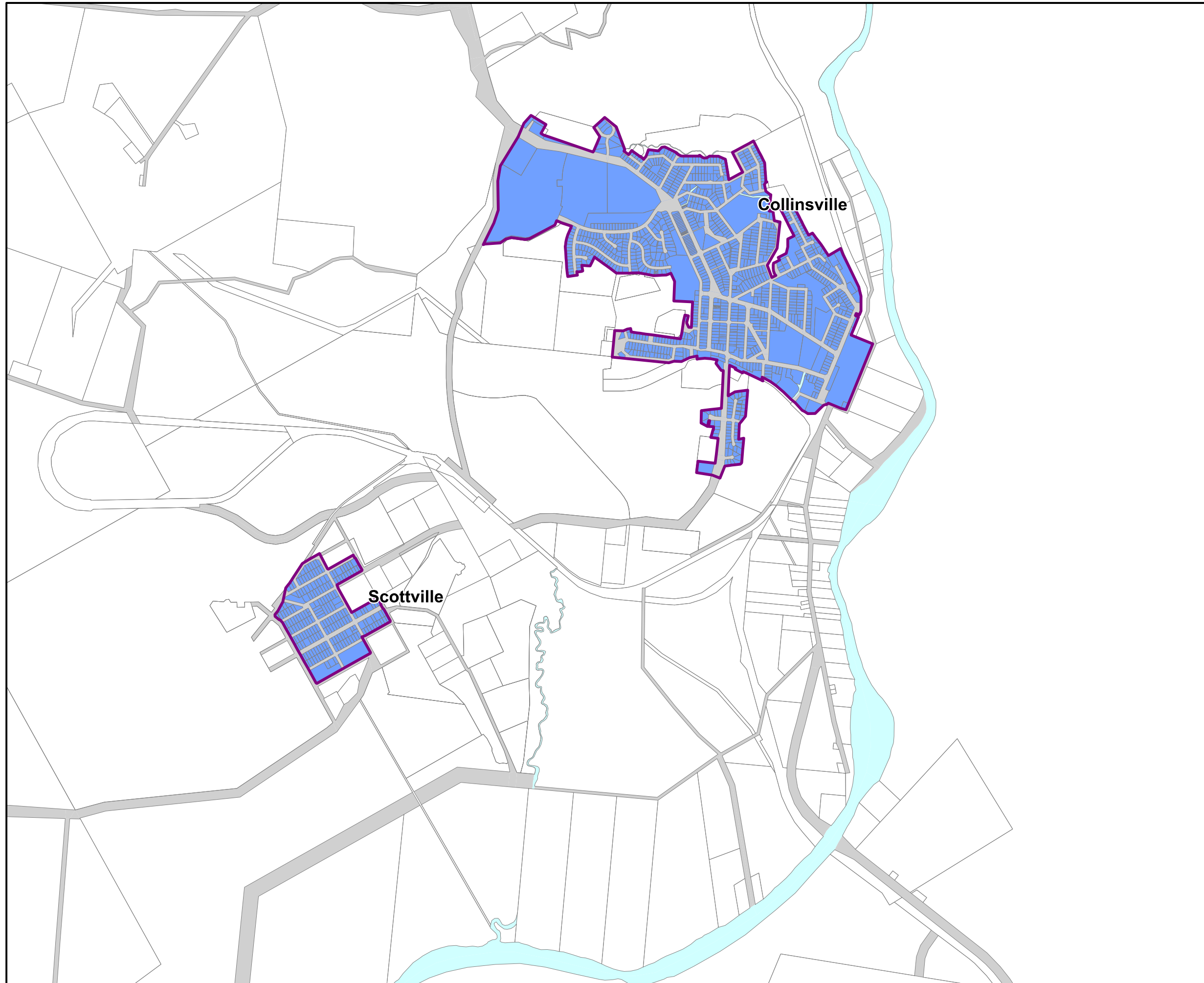
**Date: 24/04/2018**


**Approx scale @ A3: 1: 50 000**









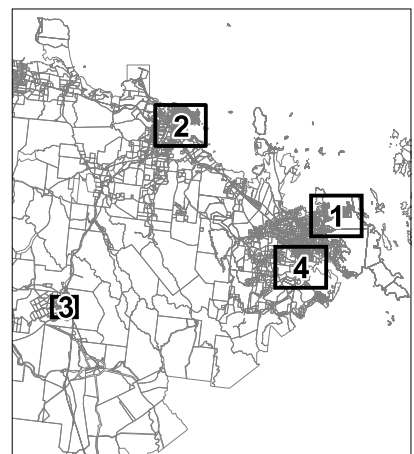
- Legend**
- Priority Infrastructure Area
  - Stormwater Network Catchment**
    - Catchment 1 - Town of Whitsunday
    - Catchment 2 - Bowen
    - Catchment 3 - Collinsville
    - Catchment 4 - Proserpine
  - General Information**
    - DCDB Parcel Boundary
    - Road Reserve
    - Water Body

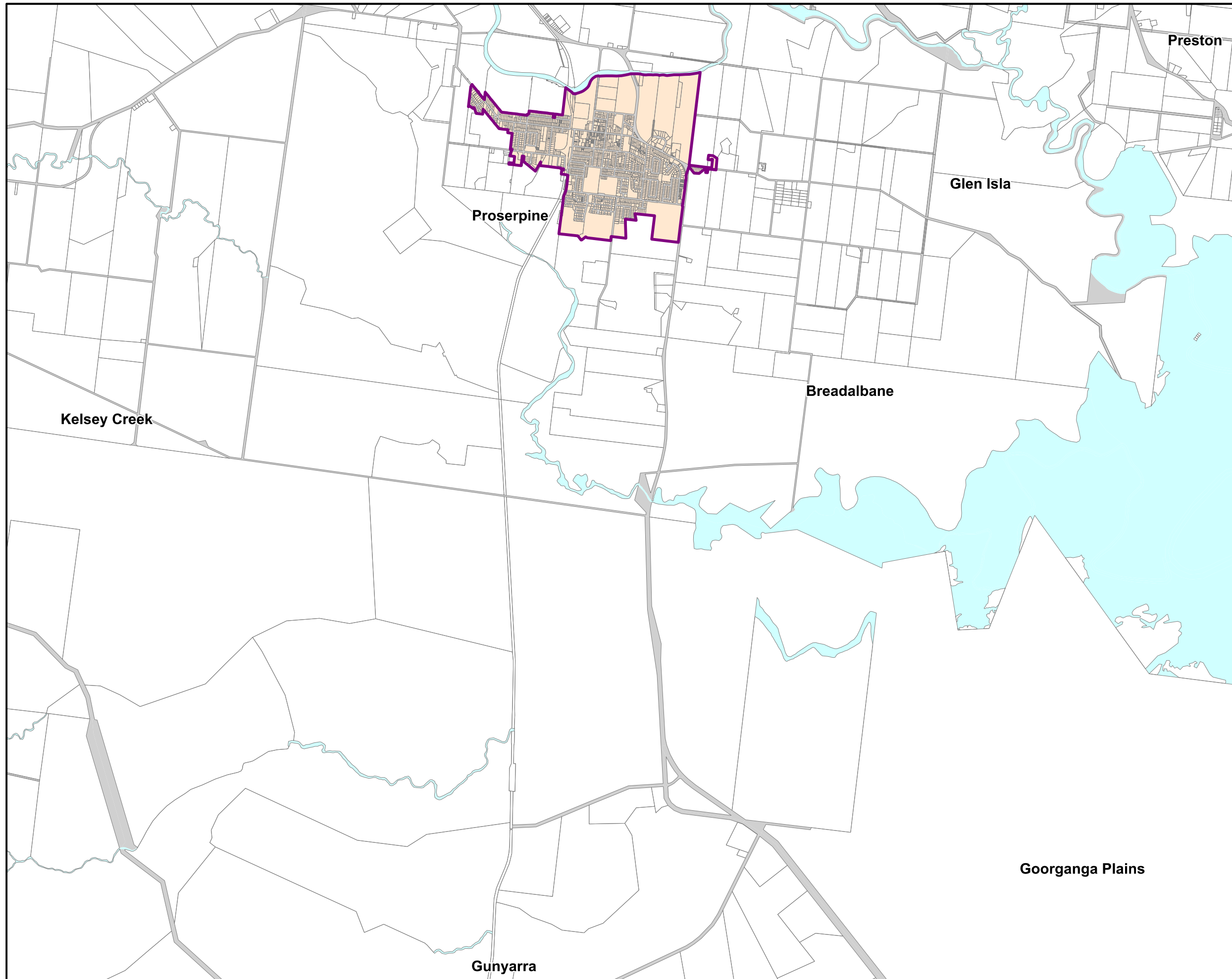
This data set is an extract from Queensland's digital cadastral database. Use of this data set may be approved with the written Permission of the Director General, Department of Natural Resources and Mines, 2017.  
© The State of Queensland (Dept. of Natural Resources and Mines, 2017).  
No liability accepted for any loss or damage that may arise from the use of Or reliance on this data.

Date: 24/04/2018



Approx scale @ A3: 1: 25 000



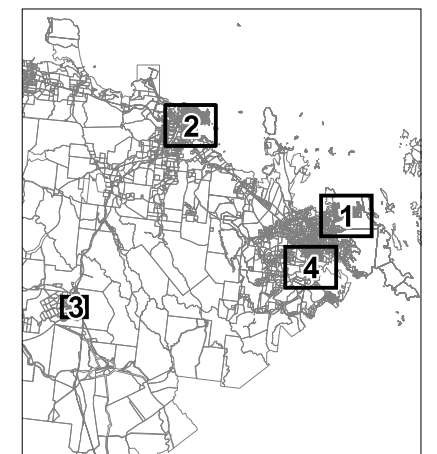


- Legend**
- Priority Infrastructure Area
  - Stormwater Network Catchment**
  - Catchment 1 - Town of Whitsunday
  - Catchment 2 - Bowen
  - Catchment 3 - Collinsville
  - Catchment 4 - Proserpine
  - General Information**
  - DCDB Parcel Boundary
  - Road Reserve
  - Water Body

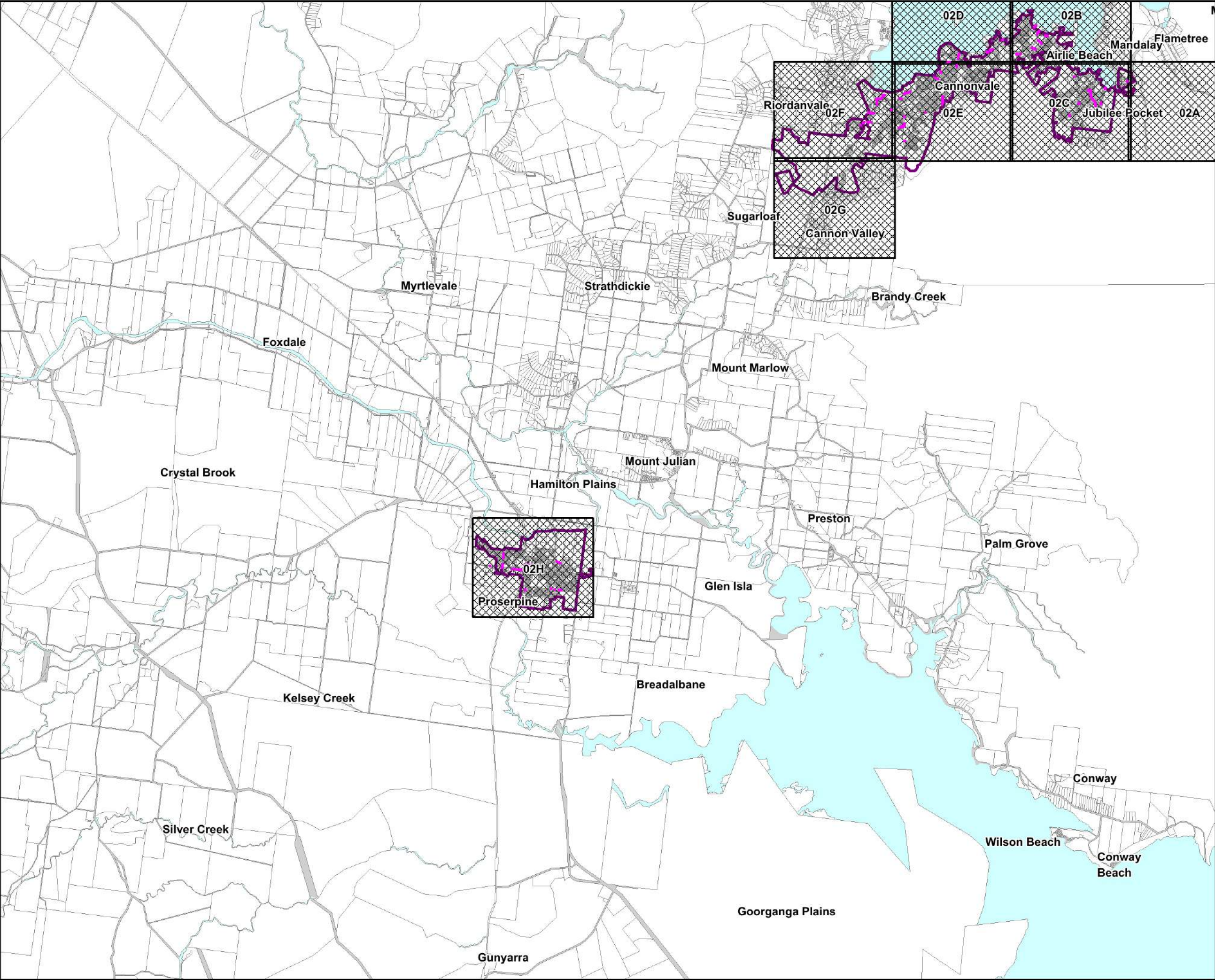
This data set is an extract from Queensland's digital cadastral database. Use of this data set may be approved with the written Permission of the Director General, Department of Natural Resources and Mines, 2017.  
 © The State of Queensland (Dept. of Natural Resources and Mines, 2017).  
 No liability accepted for any loss or damage that may arise from the use of Or reliance on this data.


**Date: 24/04/2018**

**Approx scale @ A3: 1: 50 000**









### LGIP Plans for Trunk Infrastructure - Stormwater Network


**Legend**

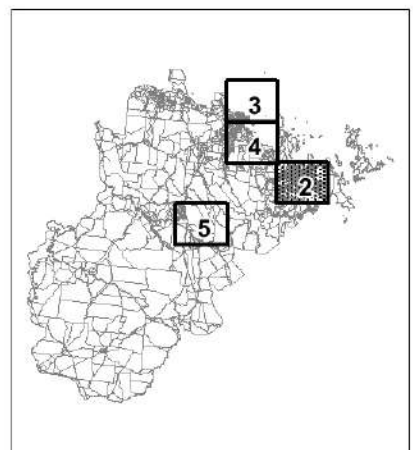
- LGIP Priority Infrastructure Area
- Existing Trunk Infrastructure
  - Main
- General Information
  - DCDB Parcel Boundary
  - Road Reserve
  - Water Body

This data sets an extract from Queensland's digital cadastral database. Use of this data set is subject to approval with the relevant permission of the Director General, Department of Natural Resources and Mines, 2017.  
© The State of Queensland (Dept. of Natural Resources and Mines, 2017).  
No liability accepted for any loss or damage that may arise from the use of or reliance on this data.

**Date: 17/05/2017**

Approx scale @ A3: 1: 100 000





PFTI SWN - 02





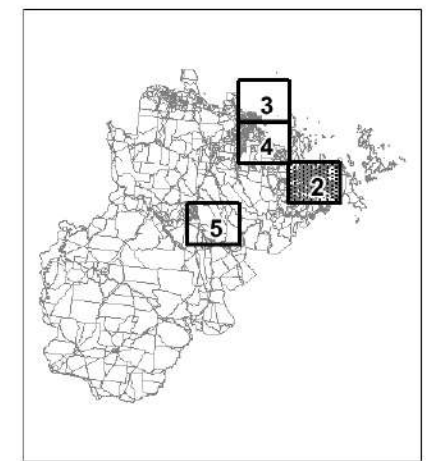
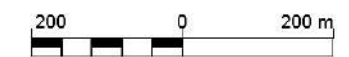
# LGIP Plans for Trunk Infrastructure - Stormwater Network

- Legend**
- LGIP Priority Infrastructure Area
  - Existing Trunk Infrastructure
    - Main
  - General Information
    - DCDB Parcel Boundary
    - Road Reserve
    - Water Body

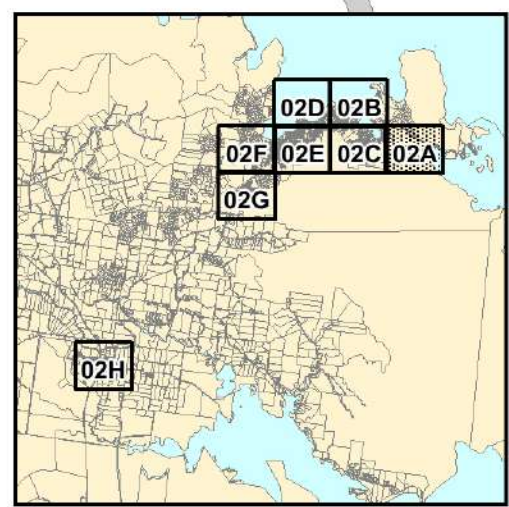
This data sets an extract from Queensland's digital cadastral database. Use of this data set is subject to approval with the relevant authority. The Director General, Department of Natural Resources and Mines, 2017.  
© The State of Queensland (Dept. of Natural Resources and Mines, 2017).  
No liability accepted for any loss or damage that may arise from the use of or reliance on this data.

Date: 17/05/2017

Approx scale @ A3: 1: 10 000



PFTI SWN - 02A







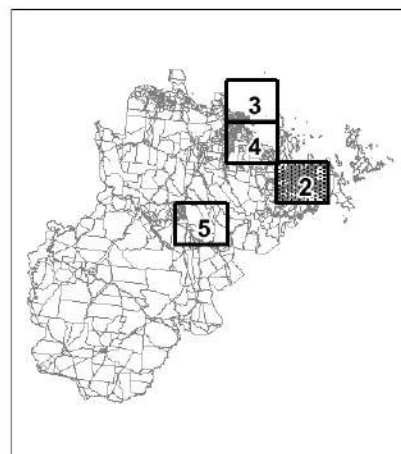
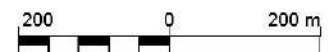
# LGIP Plans for Trunk Infrastructure - Stormwater Network

- Legend**
- LGIP Priority Infrastructure Area
  - Existing Trunk Infrastructure
    - Main
  - General Information
    - DCDB Parcel Boundary
    - Road Reserve
    - Water Body

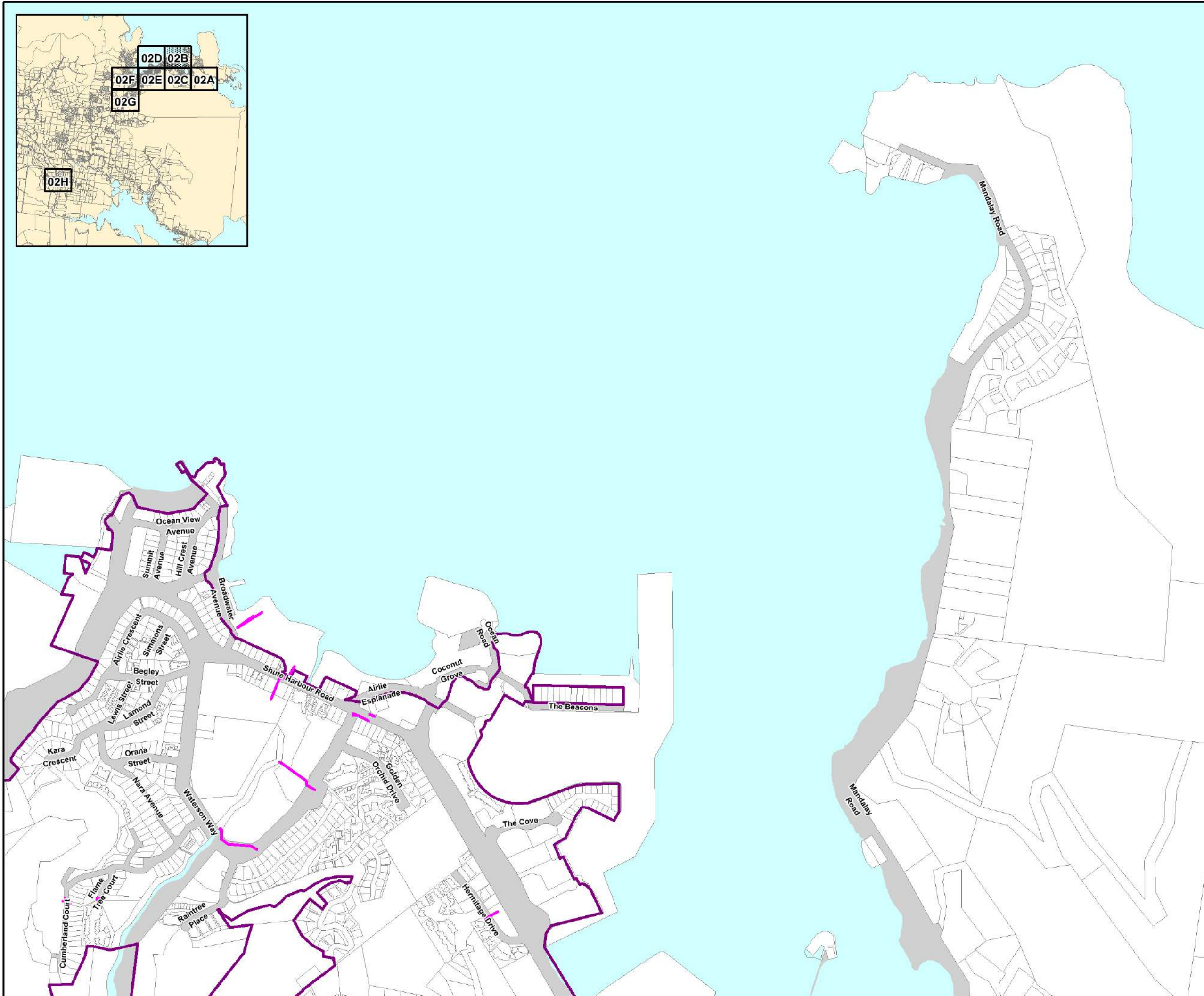
This data sets an extract from Queensland's digital cadastral database. Use of this data set is subject to approval with the relevant permission of the Director General, Department of Natural Resources and Mines, 2017.  
© The State of Queensland (Dept. of Natural Resources and Mines, 2017).  
No liability accepted for any loss or damage that may arise from the use of or reliance on this data.

Date: 17/05/2017

Approx scale @ A3: 1: 10 000



PFTI SWN - 02B



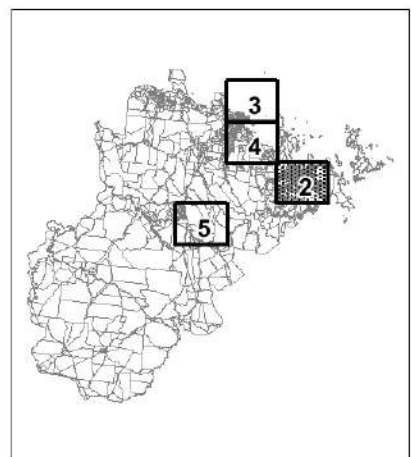
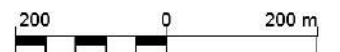


- Legend**
- LGIP Priority Infrastructure Area
  - Existing Trunk Infrastructure**
    - Main
  - General Information**
    - DCDB Parcel Boundary
    - Road Reserve
    - Water Body

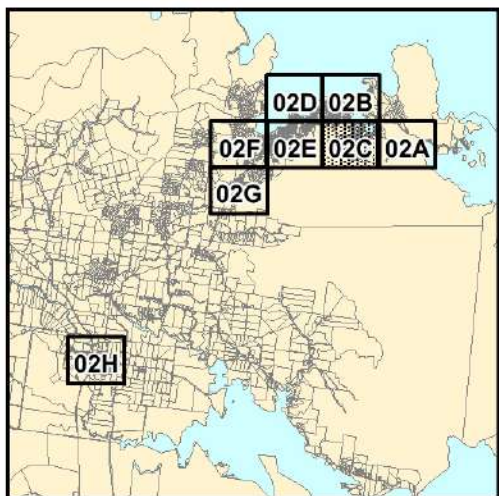
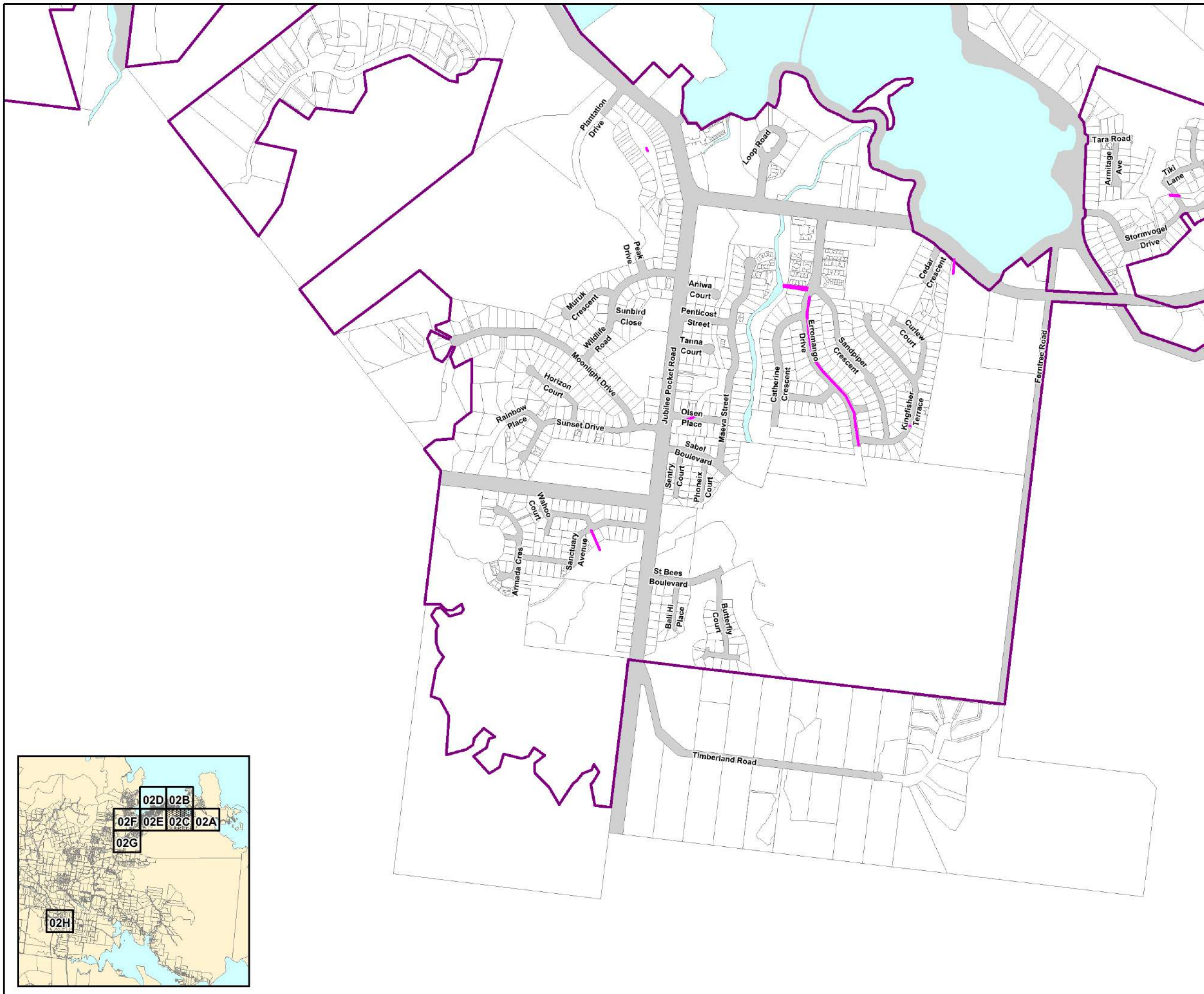
This data sets an extract from Queensland's digital cadastral database. Use of this data set is subject to approval with the relevant authority. The Director General, Department of Natural Resources and Mines, 2017.  
© The State of Queensland (Dept. of Natural Resources and Mines, 2017).  
No liability accepted for any loss or damage that may arise from the use of or reliance on this data.

**Date: 17/05/2017**

**Approx scale @ A3: 1: 10 000**



PFTI SWN - 02C



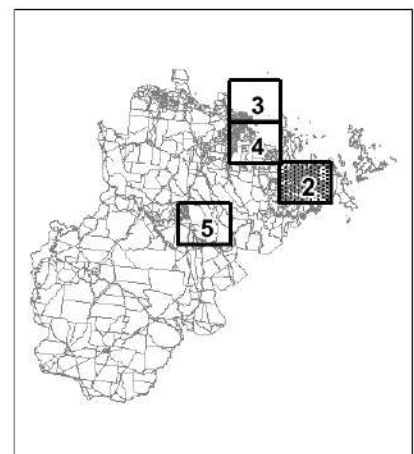
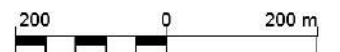


- Legend**
- LGIP Priority Infrastructure Area
  - Existing Trunk Infrastructure**
  - Main
  - General Information**
  - DCDB Parcel Boundary
  - Road Reserve
  - Water Body

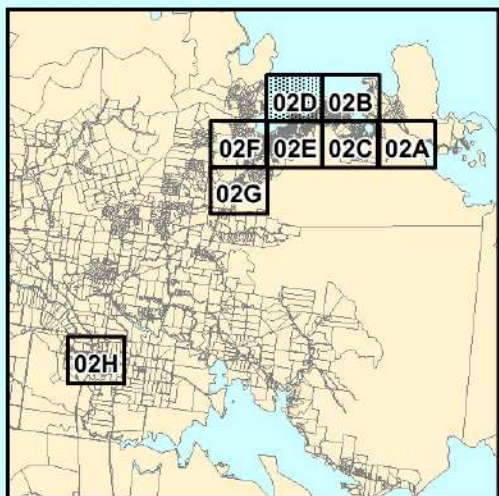
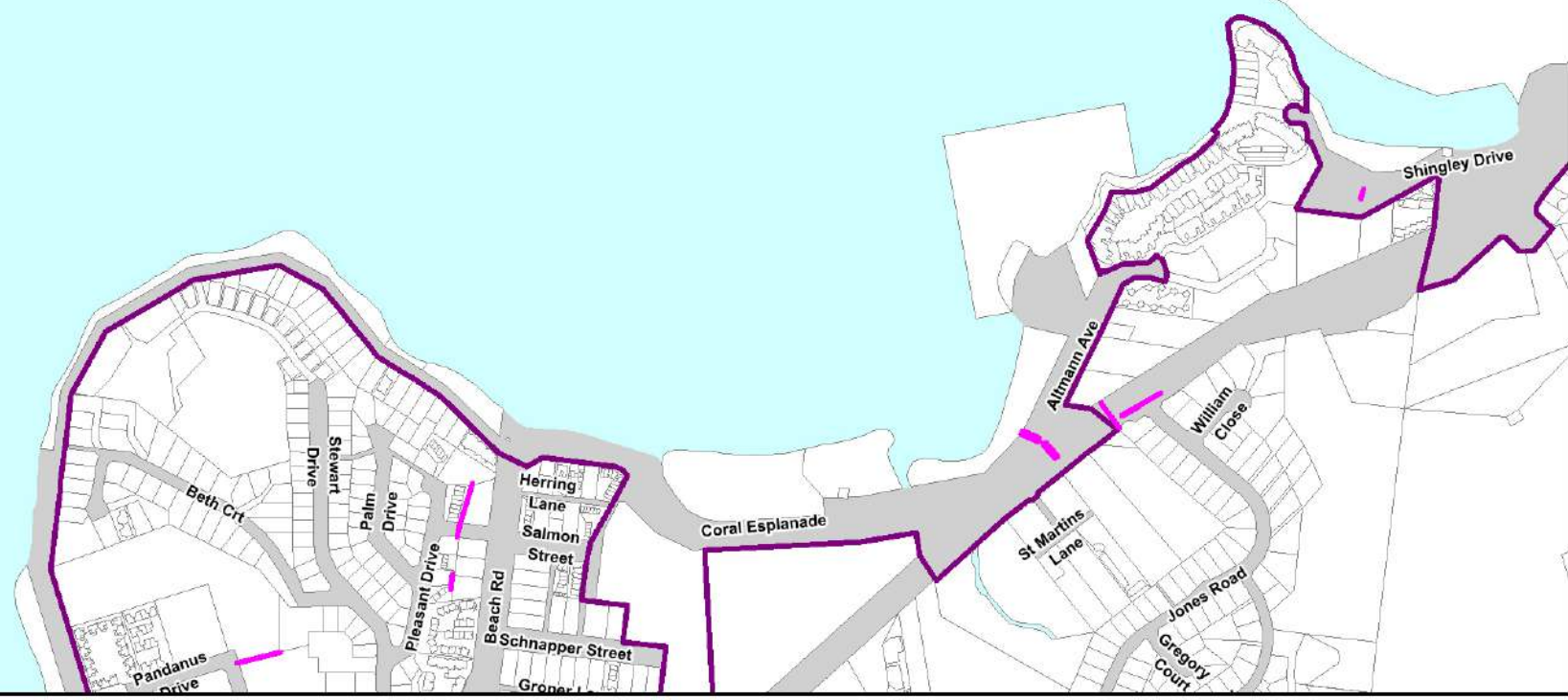
This data sets an extract from Queensland's digital cadastral database. Use of this data set is subject to approval with the relevant Permit holder of the Director General, Department of Natural Resources and Mines, 2017.  
© The State of Queensland (Dept. of Natural Resources and Mines, 2017).  
No liability accepted for any loss or damage that may arise from the use of or reliance on this data.

**Date: 17/05/2017**

**Approx scale @ A3: 1: 10 000**



PFTI SWN - 02D







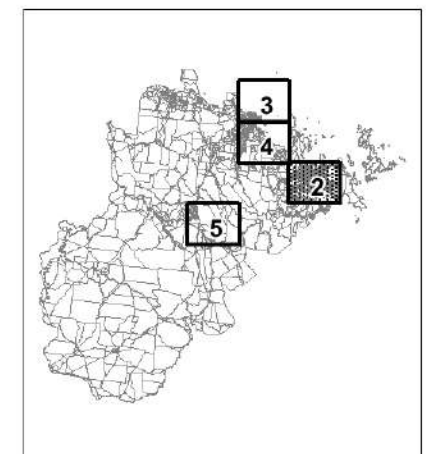
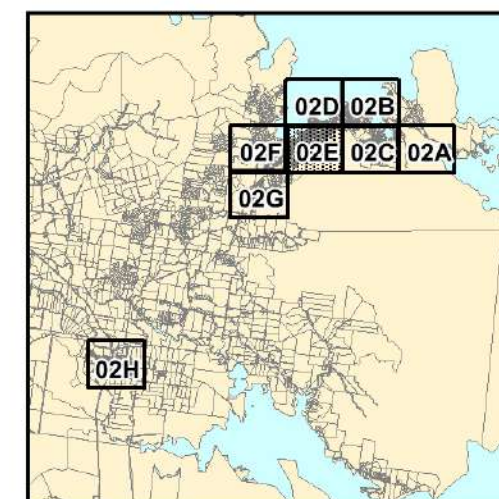
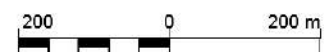
# LGIP Plans for Trunk Infrastructure - Stormwater Network

- Legend**
- LGIP Priority Infrastructure Area
  - Existing Trunk Infrastructure
    - Main
  - General Information
    - DCDB Parcel Boundary
    - Road Reserve
    - Water Body

This data is taken in whole or in part from Queensland's digital cadastral database. Use of this data is subject to the terms of the Queensland Government's Data Release Policy. Queensland Government, Department of Natural Resources and Mines, 2017.  
© The State of Queensland (Dept. of Natural Resources and Mines, 2017).  
No liability is accepted for any loss or damage that may arise from the use of or reliance on this data.

Date: 17/05/2017

Approx scale @ A3: 1: 10 000



PFTI SWN - 02E





# LGIP Plans for Trunk Infrastructure - Stormwater Network

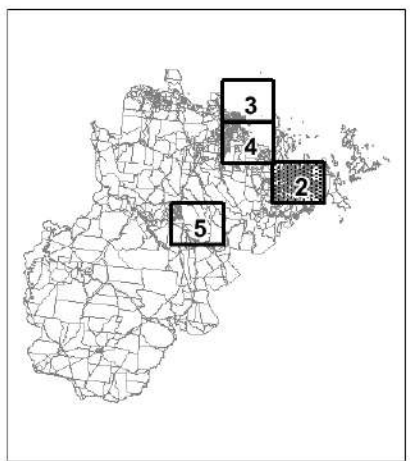
**Legend**

- LGIP Priority Infrastructure Area
- Existing Trunk Infrastructure
  - Main
- General Information
  - DCDB Parcel Boundary
  - Road Reserve
  - Water Body

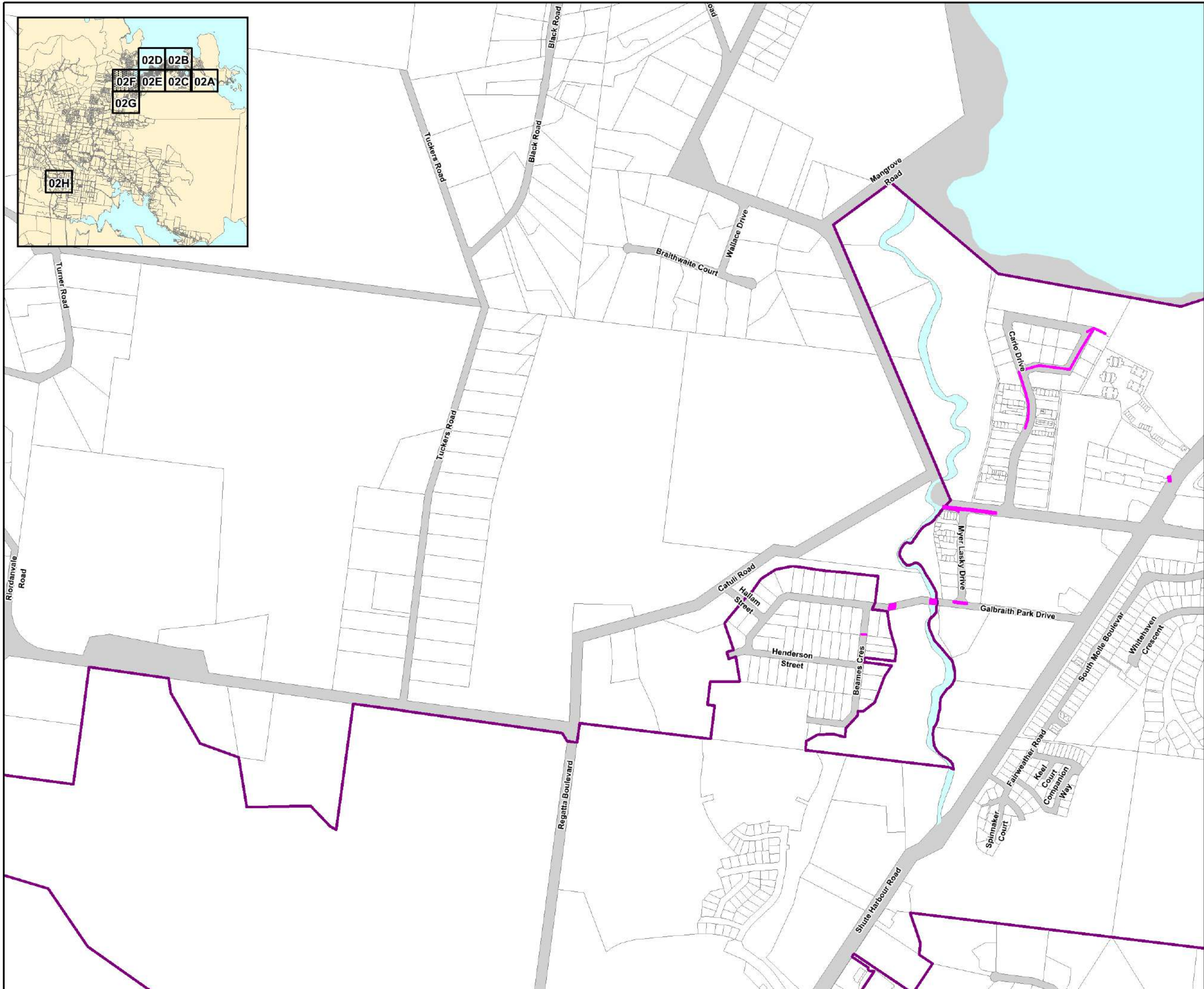
This data sets an extract from Queensland's digital cadastral database. Use of this data set is approved with the written permission of the Director General, Department of Natural Resources and Mines, 2017.  
© The State of Queensland (Dept. of Natural Resources and Mines, 2017).  
No liability accepted for any loss or damage that may arise from the use of or reliance on this data.

**Date: 17/05/2017**

**Approx scale @ A3: 1: 10 000**



PFTI SWN - 02F







# LGIP Plans for Trunk Infrastructure - Stormwater Network

**Legend**

- LGIP Priority Infrastructure Area

**Existing Trunk Infrastructure**

- Main

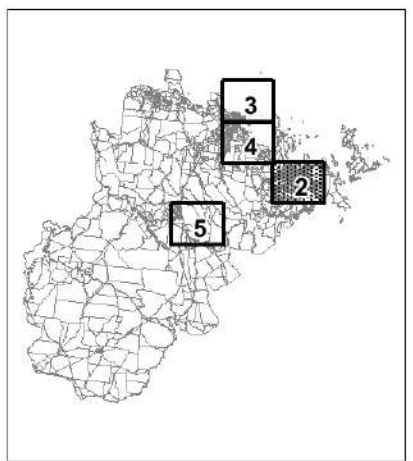
**General Information**

- DCDB Parcel Boundary
- Road Reserve
- Water Body

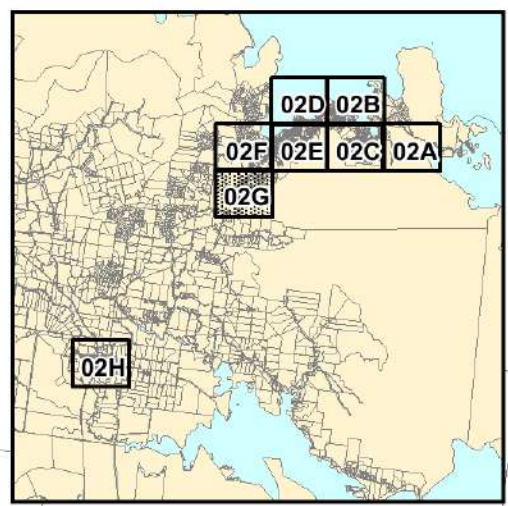
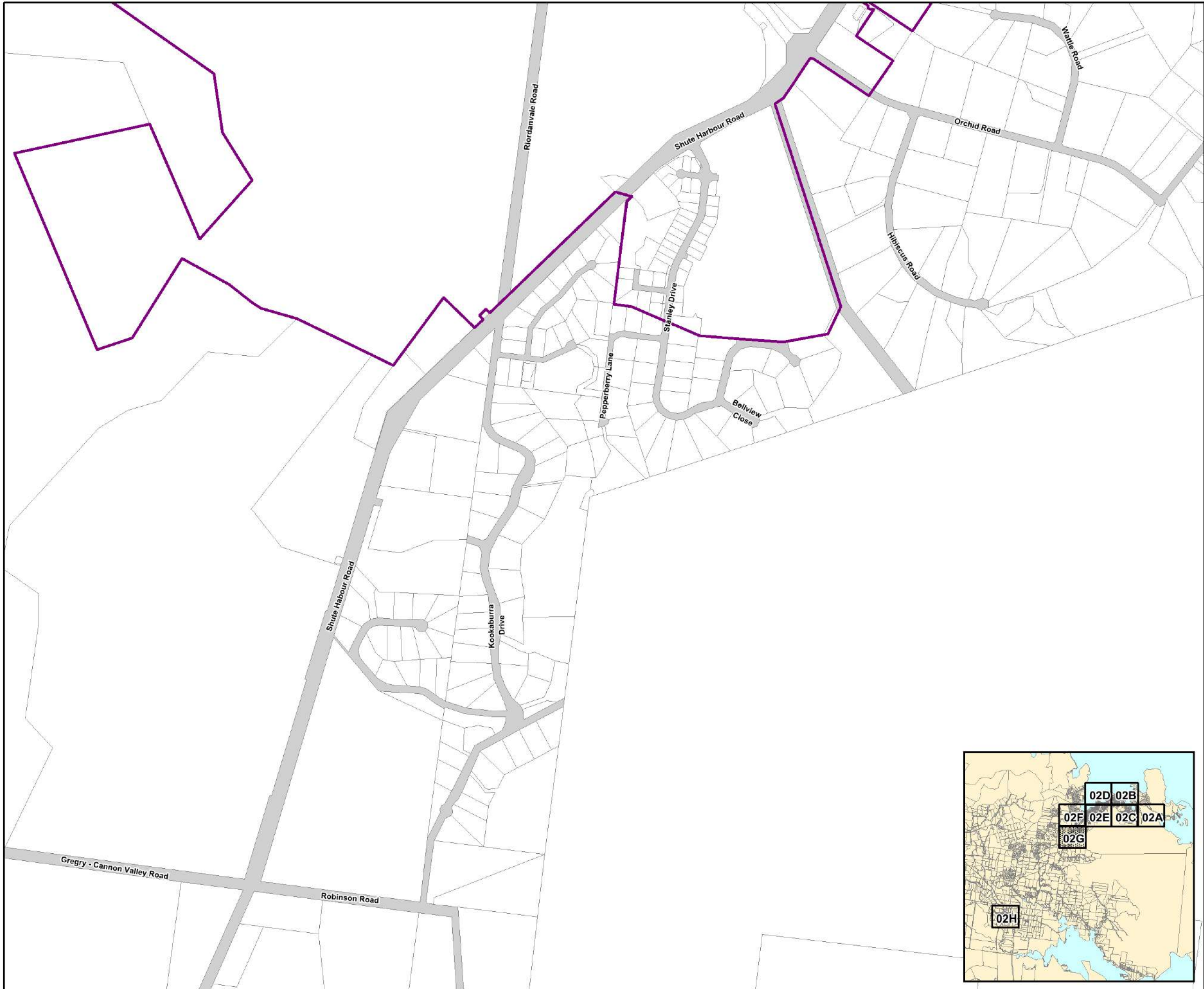
This data sets an extract from Queensland's data custodial database. Use of this data set is subject to approval with the relevant permission of the Director General, Department of Natural Resources and Mines, 2017.  
© The State of Queensland (Dept. of Natural Resources and Mines, 2017).  
No liability accepted for any loss or damage that may arise from the use of or reliance on this data.

**Date: 17/05/2017**

**Approx scale @ A3: 1: 10 000**



PFTI SWN - 02G







# LGIP Plans for Trunk Infrastructure - Stormwater Network

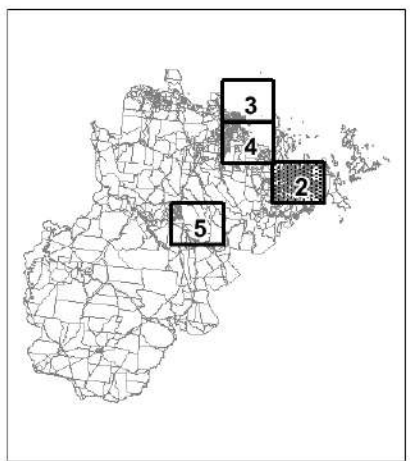
**Legend**

- LGIP Priority Infrastructure Area
- Existing Trunk Infrastructure
  - Main
- General Information
  - DCDB Parcel Boundary
  - Road Reserve
  - Water Body

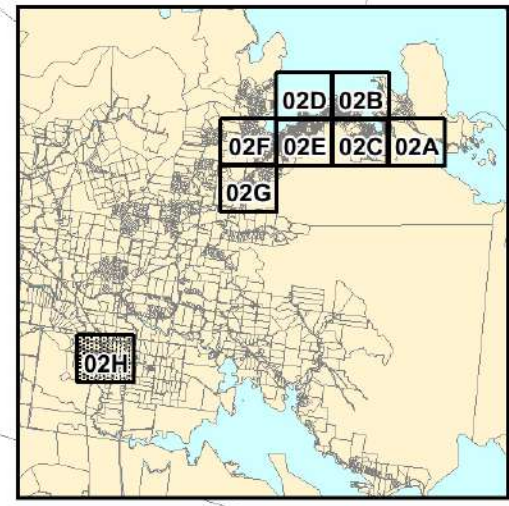
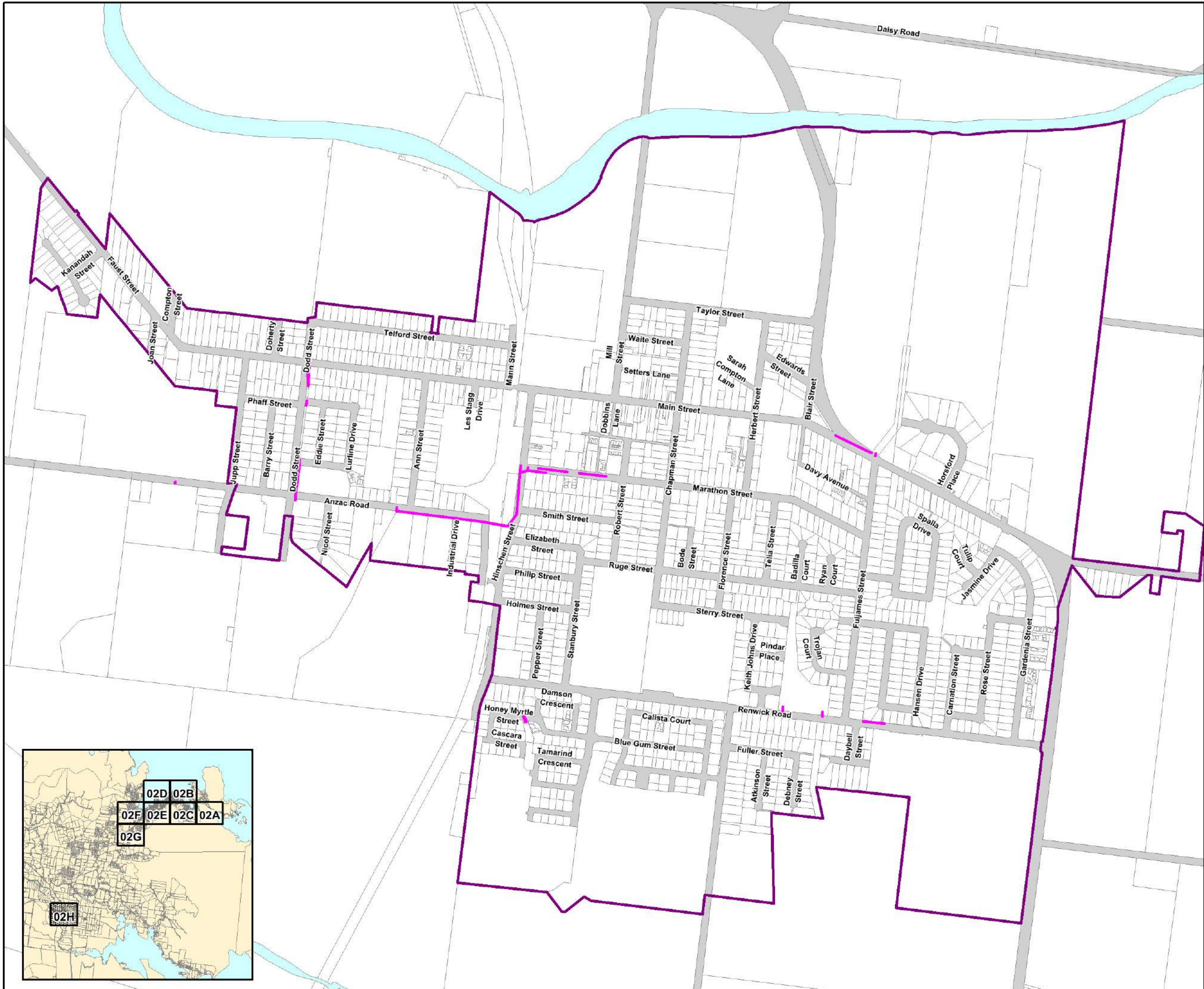
This data sets an extract from Queensland's digital cadastral database. Use of this data set is subject to approval with the relevant authority. The State of Queensland (Dept. of Natural Resources and Mines), 2017. No liability accepted for errors.

**Date: 17/05/2017**

**Approx scale @ A3: 1: 10 000**



PFTI SWN - 02H







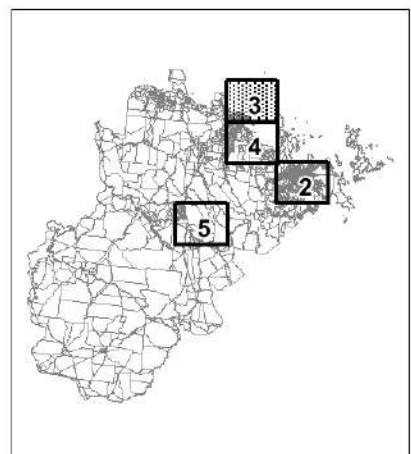
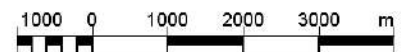
# LGIP Plans for Trunk Infrastructure - Stormwater Network

- Legend**
- LGIP Priority Infrastructure Area
  - Existing Trunk Infrastructure
    - Main
  - General Information
    - DCDB Parcel Boundary
    - Road Reserve
    - Water Body

This data set is an extract from Queensland's digital cadastral database. Use of this data set is subject to approval with the relevant Permit from the Director General, Department of Natural Resources and Mines, 2017.  
© The State of Queensland (Dept. of Natural Resources and Mines, 2017).  
No liability accepted for any loss or damage that may arise from the use of or reliance on this data.

Date: 17/05/2017

Approx scale @ A3: 1: 100 000

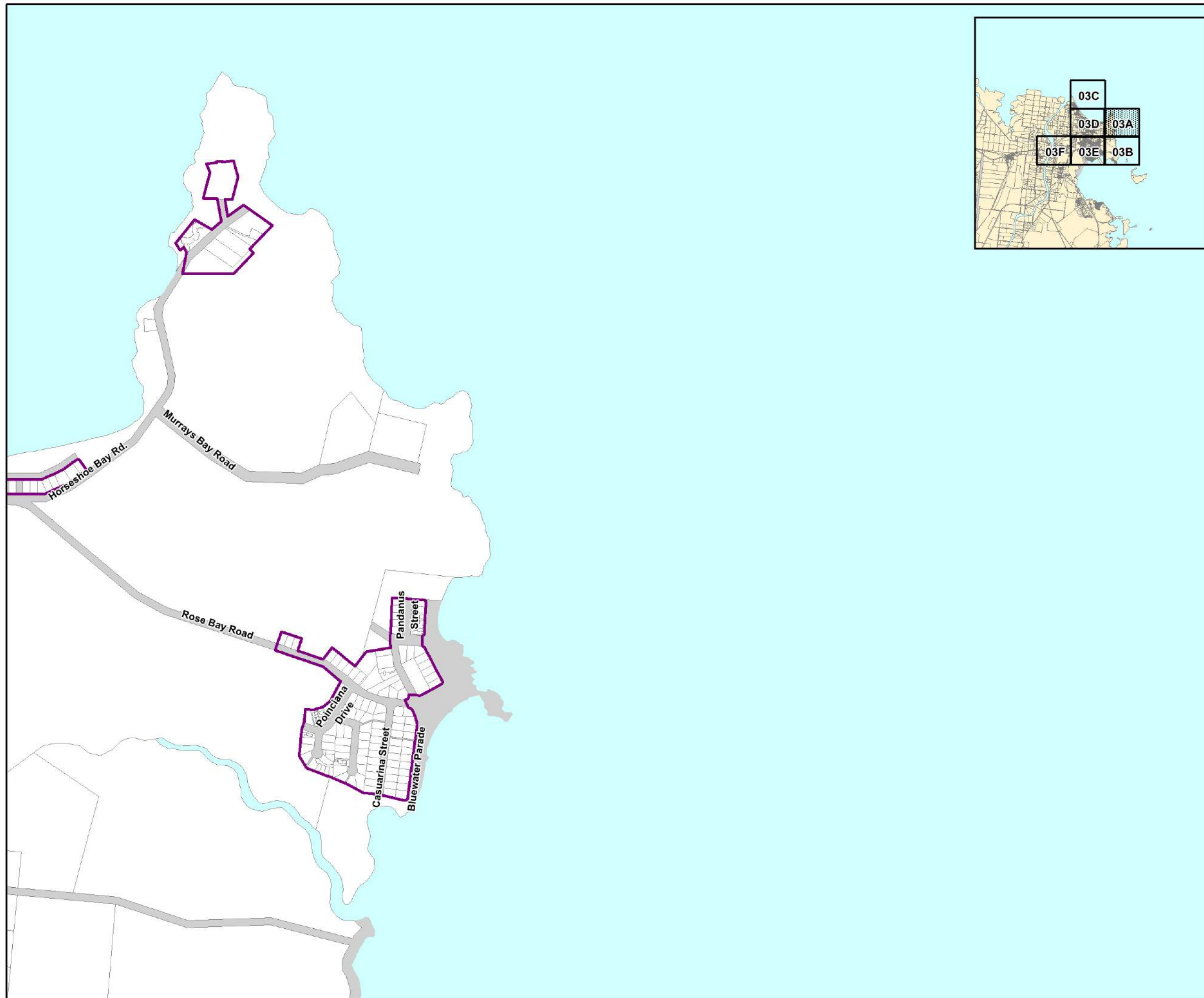
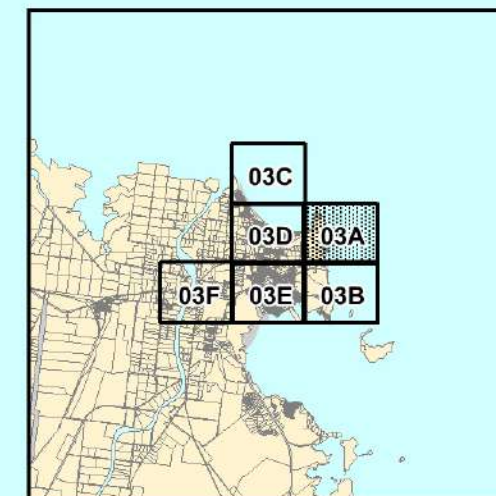






# LGIP Plans for Trunk Infrastructure - Stormwater Network

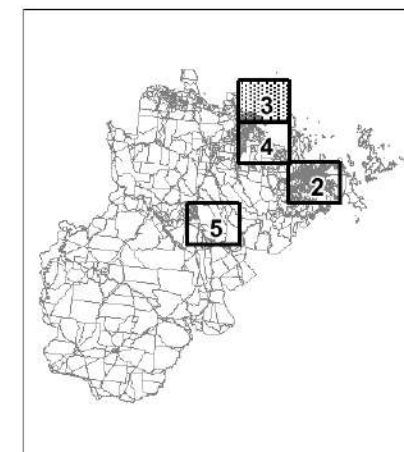
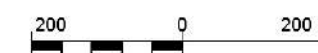
- Legend**
- LGIP Priority Infrastructure Area
  - Existing Trunk Infrastructure
    - Main
  - General Information
    - DCDB Parcel Boundary
    - Road Reserve
    - Water Body



This data sets an extract from Queensland's digital cadastral database. Use of this data set is only approved with the written permission of the Director General, Department of Natural Resources and Mines, 2017.  
© The State of Queensland (Dept. of Natural Resources and Mines, 2017).  
No liability accepted for any loss or damage that may arise from the use of or reliance on this data.

Date: 17/05/2017

Approx scale @ A3: 1: 10 000



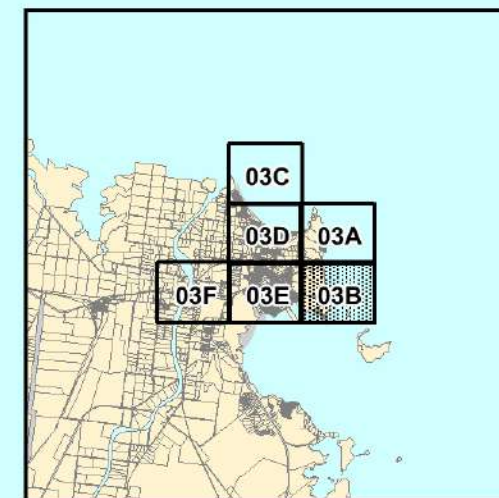
PFTI SWN - 03A





# LGIP Plans for Trunk Infrastructure - Stormwater Network

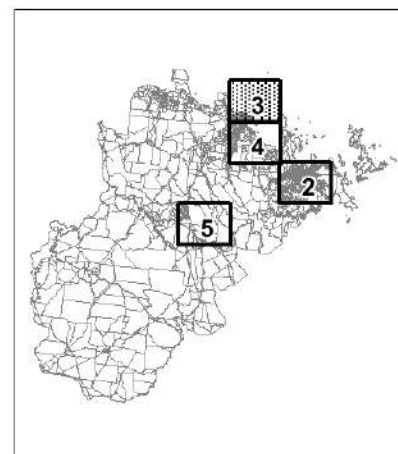
- Legend**
- LGIP Priority Infrastructure Area
  - Existing Trunk Infrastructure
    - Main
  - General Information
    - DCDB Parcel Boundary
    - Road Reserve
    - Water Body



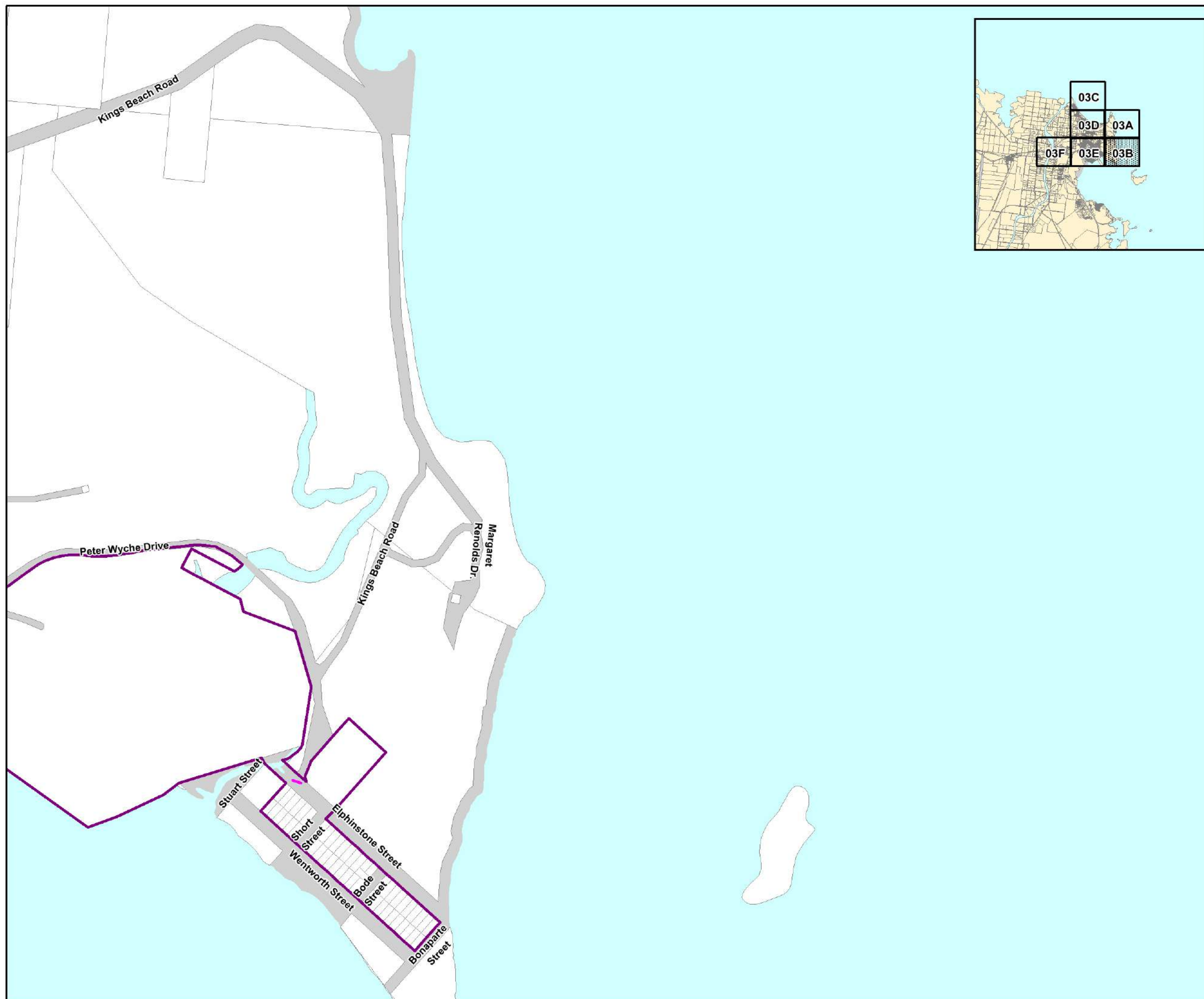
This data is an extract from Queensland's digital cadastral database. Use of this data is subject to approval with the relevant authority. The Director General, Department of Natural Resources and Mines, 2017.  
© The State of Queensland (Dept. of Natural Resources and Mines, 2017).  
No liability accepted for any loss or damage that may arise from the use of or reliance on this data.

Date: 17/05/2017

Approx scale @ A3: 1: 10 000



PFTI SWN - 03B

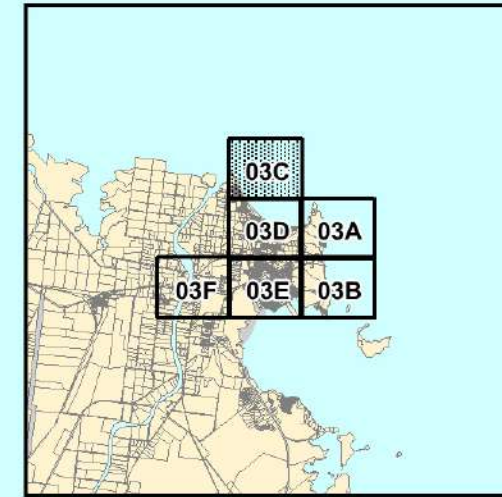






# LGIP Plans for Trunk Infrastructure - Stormwater Network

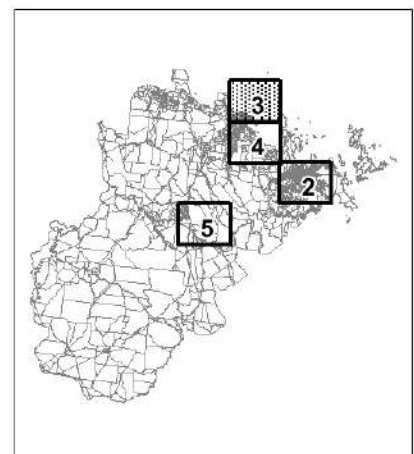
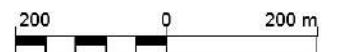
- Legend**
- LGIP Priority Infrastructure Area
  - Existing Trunk Infrastructure
    - Main
  - General Information
    - DCDB Parcel Boundary
    - Road Reserve
    - Water Body



This data set is an extract from Queensland's digital cadastral database. Use of this data set is subject to approval with the relevant Permit holder of the Director General, Department of Natural Resources and Mines, 2017.  
© The State of Queensland (Dept. of Natural Resources and Mines, 2017).  
No liability accepted for any loss or damage that may arise from the use of or reliance on this data.

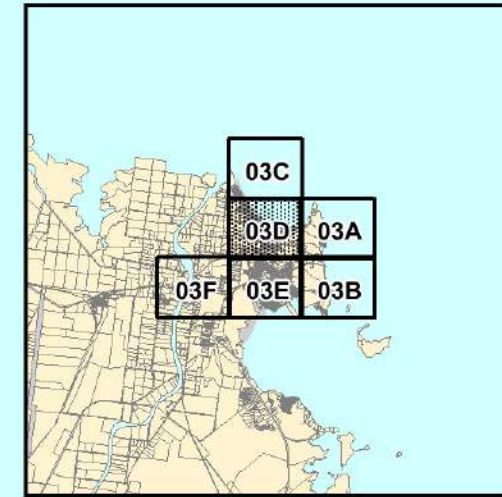
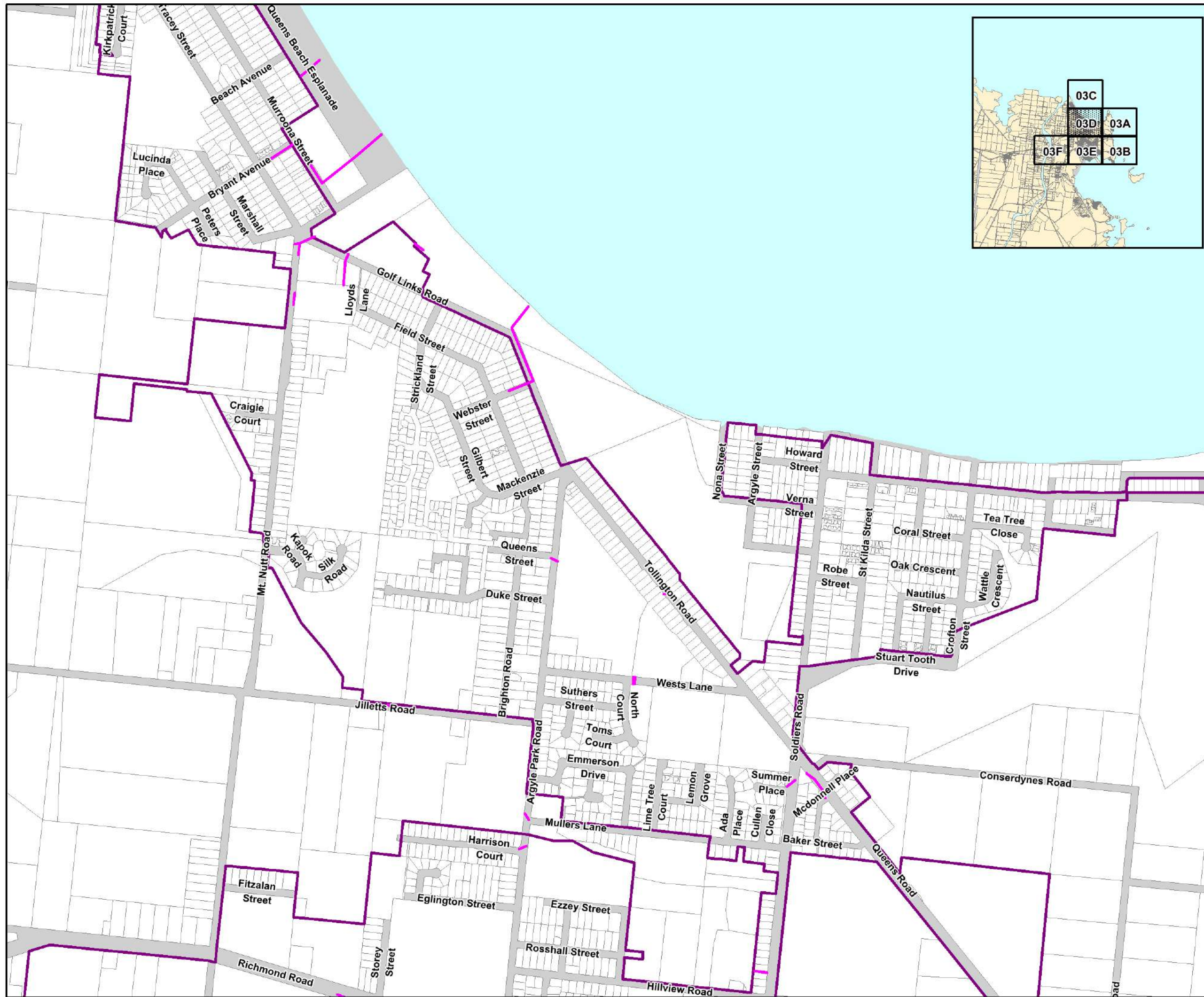
**Date: 17/05/2017**

**Approx scale @ A3: 1: 10 000**



PFTI SWN - 03C



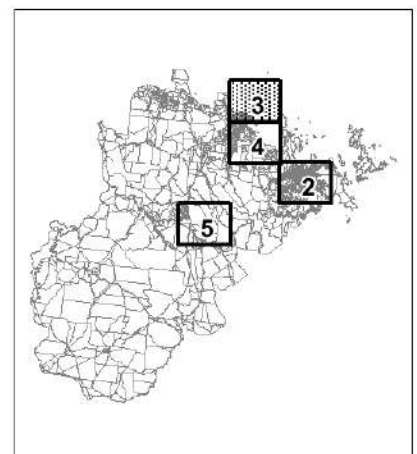
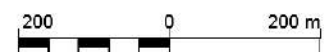


- Legend**
- LGIP Priority Infrastructure Area
  - Existing Trunk Infrastructure
    - Main
  - General Information
    - DCDB Parcel Boundary
    - Road Reserve
    - Water Body

This data sets an extract from Queensland's digital cadastral database. Use of this data set is subject to approval with the relevant authority. The Director General, Department of Natural Resources and Mines, 2017.  
© The State of Queensland (Dept. of Natural Resources and Mines, 2017).  
No liability accepted for any loss or damage that may arise from the use of or reliance on this data.

Date: 17/05/2017

Approx scale @ A3: 1: 10 000







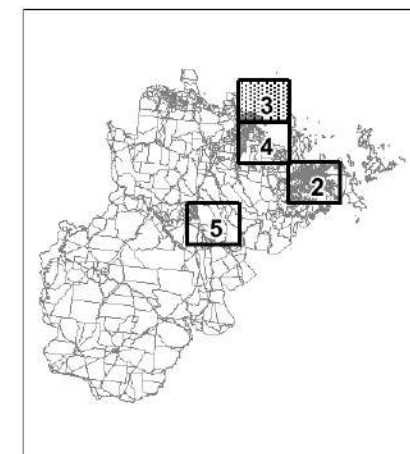
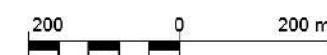
# LGIP Plans for Trunk Infrastructure - Stormwater Network

- Legend**
- LGIP Priority Infrastructure Area
  - Existing Trunk Infrastructure
  - Main
  - General Information
  - DCDB Parcel Boundary
  - Road Reserve
  - Water Body

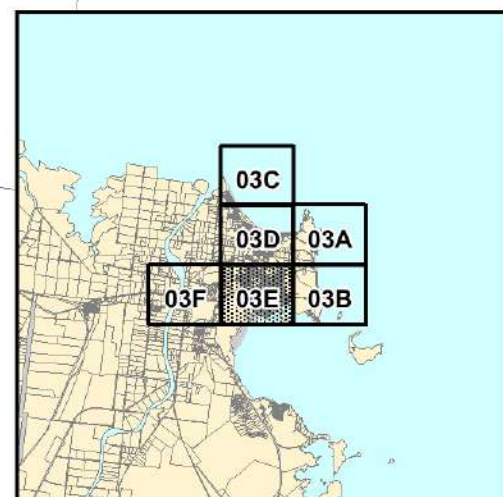
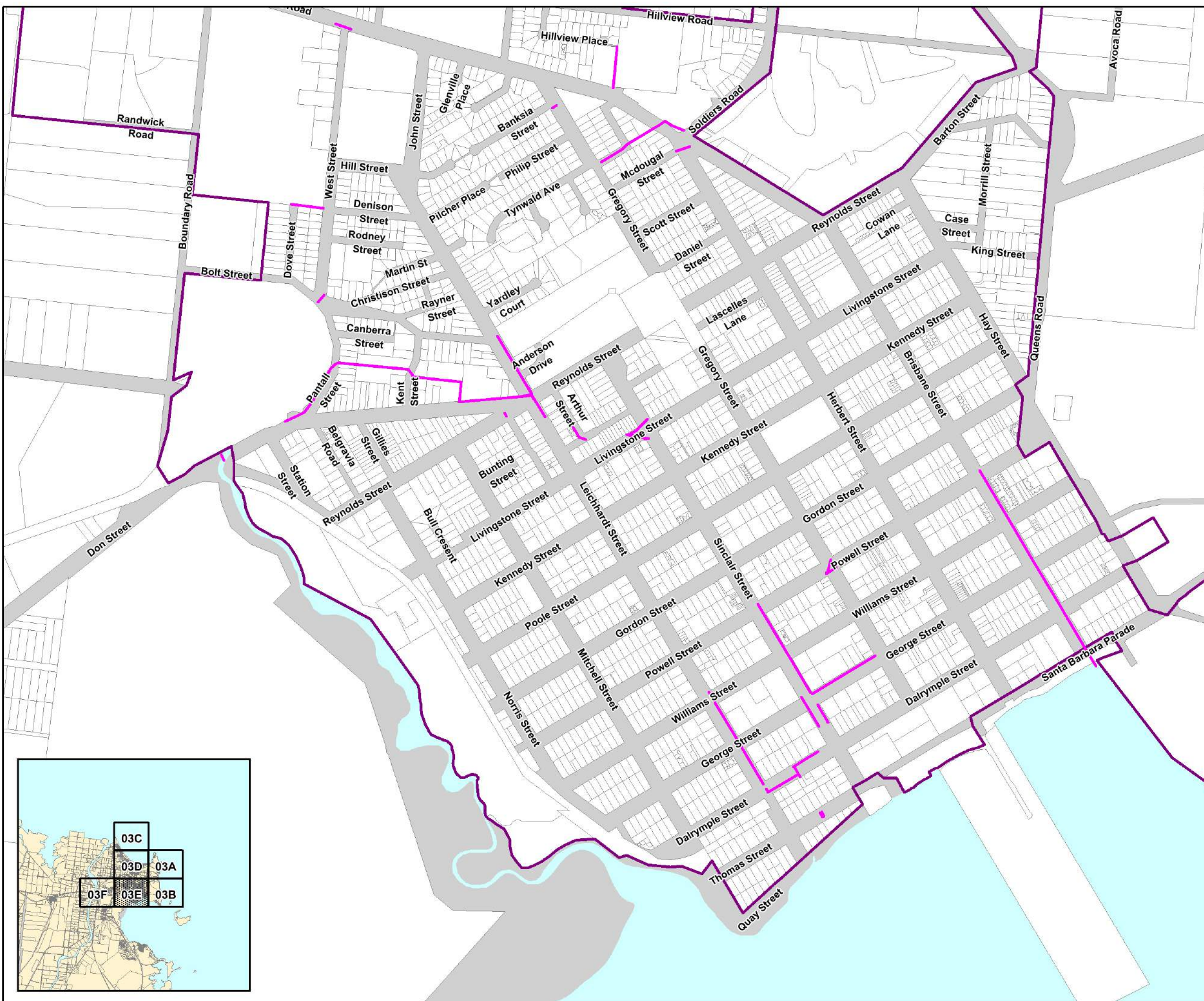
This data sets an extract from Queensland's digital cadastral database. Use of this data set is subject to approval with the relevant authority. The Director General, Department of Natural Resources and Mines, 2017.  
© The State of Queensland (Dept. of Natural Resources and Mines, 2017).  
No liability accepted for any loss or damage that may arise from the use of or reliance on this data.

Date: 17/05/2017

Approx scale @ A3: 1: 10 000



PFTI SWN - 03E







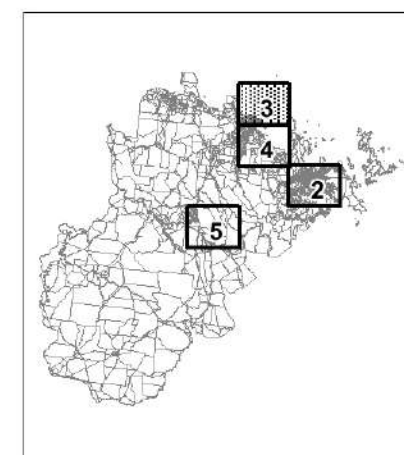
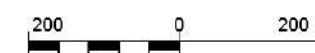
# LGIP Plans for Trunk Infrastructure - Stormwater Network

- Legend**
- LGIP Priority Infrastructure Area
  - Existing Trunk Infrastructure
    - Main
  - General Information
    - DCDB Parcel Boundary
    - Road Reserve
    - Water Body

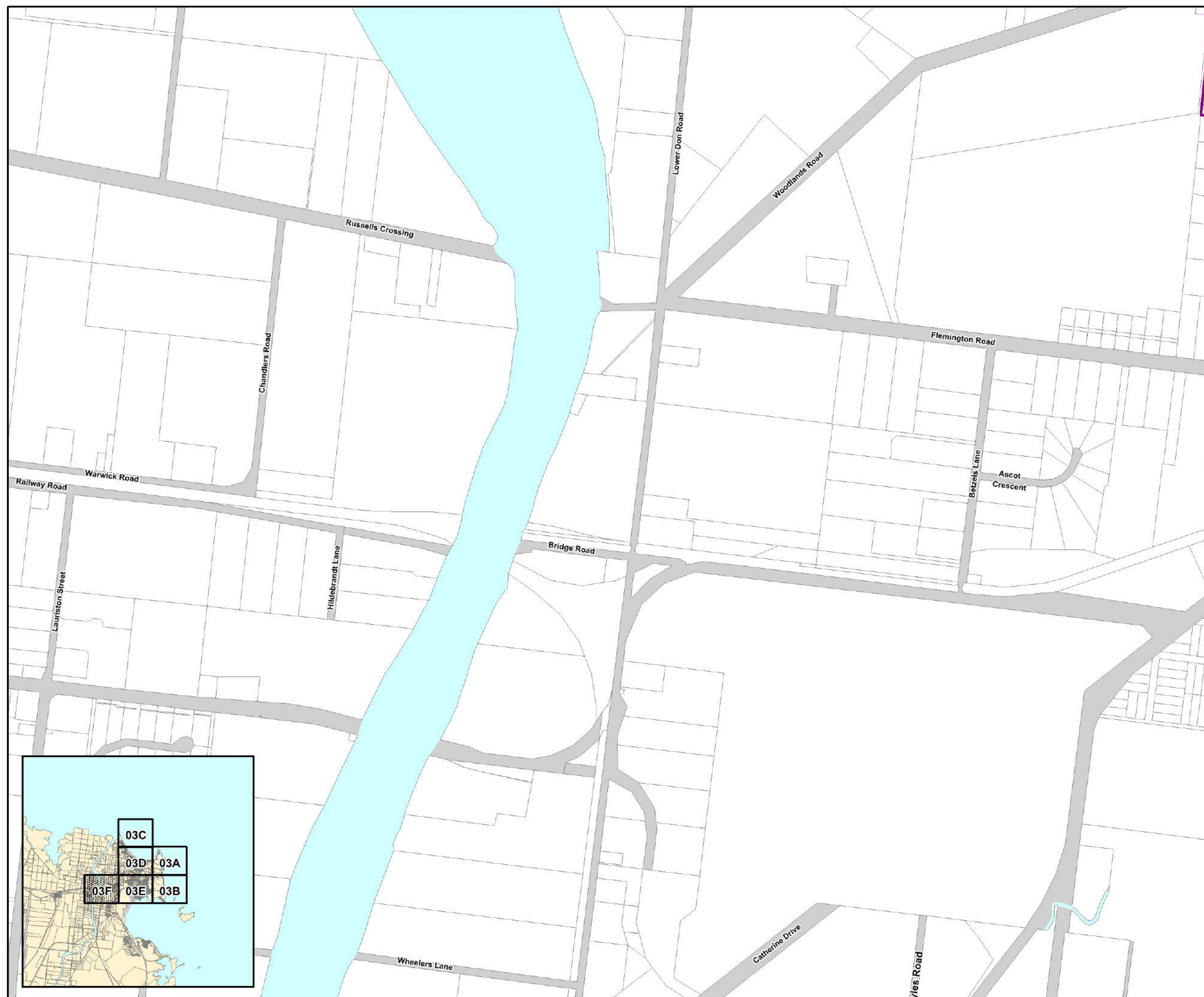
This data sets an extract from Queensland's digital cadastral database. Use of this data set is subject to approval with the relevant permission of the Director General, Department of Natural Resources and Mines, 2017.  
© The State of Queensland (Dept. of Natural Resources and Mines, 2017).  
No liability accepted for any loss or damage that may arise from the use of or reliance on this data.

Date: 17/05/2017

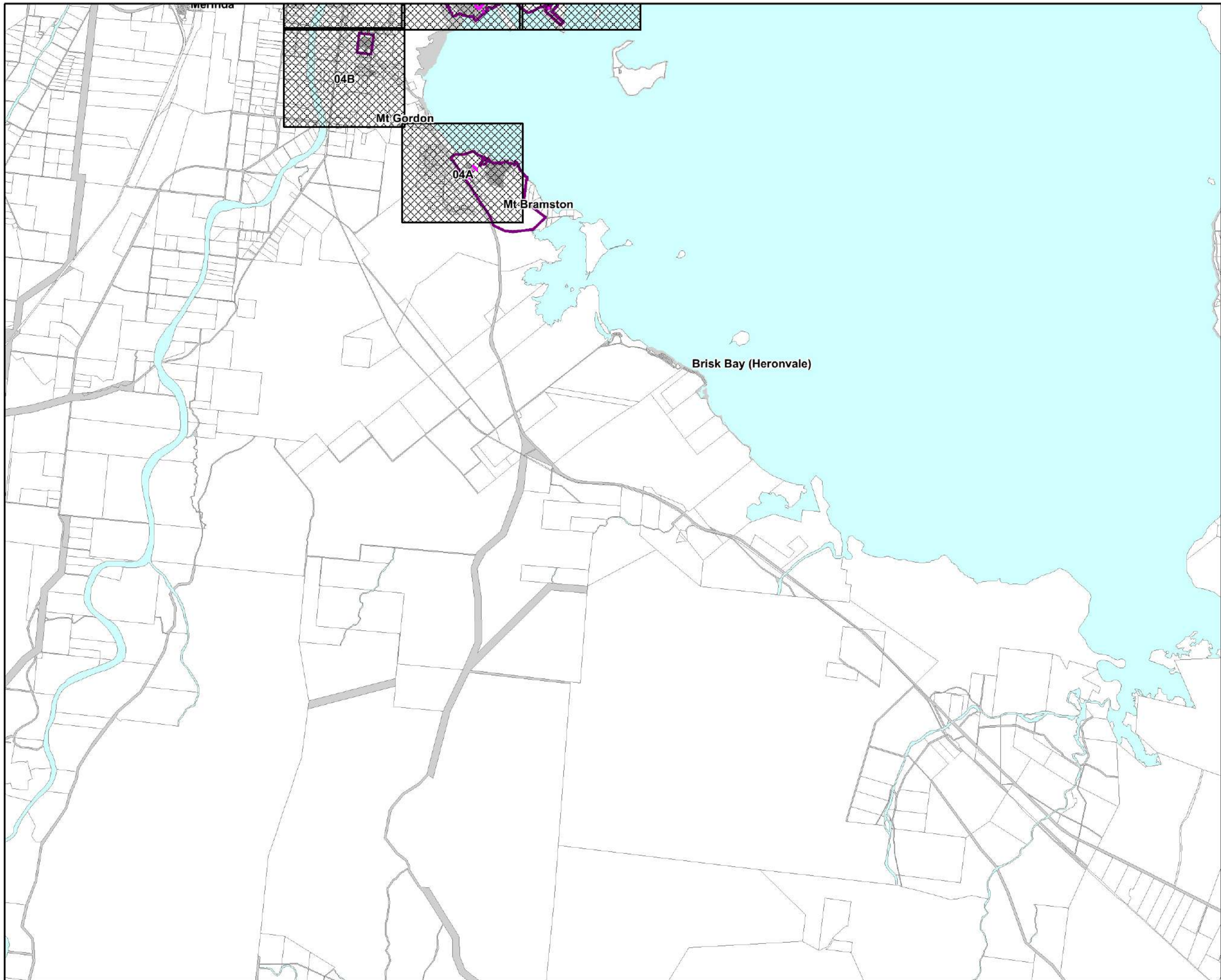
Approx scale @ A3: 1: 10 000







PFTI SWN - 03F




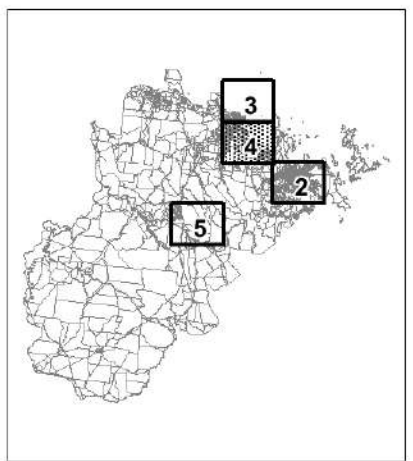





- Legend**
-  LGIP Priority Infrastructure Area
  - Existing Trunk Infrastructure**
    -  Main
  - General Information**
    -  DCDB Parcel Boundary
    -  Road Reserve
    -  Water Body

This data sets an extract from Queensland's digital cadastral database. Use of this data set is approved with the written permission of the Director General, Department of Natural Resources and Mines, 2017.  
© The State of Queensland (Dept. of Natural Resources and Mines, 2017).  
No liability accepted for any loss or damage that may arise from the use of or reliance on this data.

**Date: 17/05/2017**   
**Approx scale @ A3: 1: 100 000**







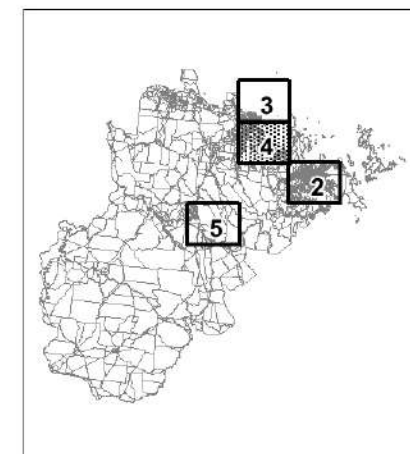
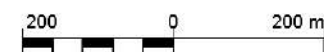
# LGIP Plans for Trunk Infrastructure - Stormwater Network

- Legend**
- LGIP Priority Infrastructure Area
  - Existing Trunk Infrastructure
    - Main
  - General Information
    - DCDB Parcel Boundary
    - Road Reserve
    - Water Body

This data is an extract from Queensland's digital cadastral database. Use of this data is subject to approval with the relevant authority. The Director General, Department of Natural Resources and Mines, 2017.  
© The State of Queensland (Dept. of Natural Resources and Mines, 2017).  
No liability accepted for any loss or damage that may arise from the use of or reliance on this data.

Date: 17/05/2017

Approx scale @ A3: 1: 10 000



PFTI SWN - 04A







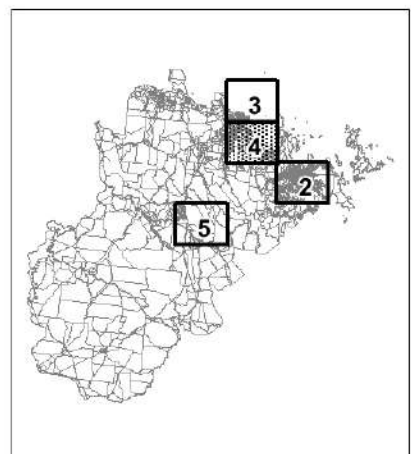
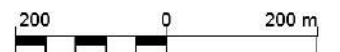
# LGIP Plans for Trunk Infrastructure - Stormwater Network

- Legend**
- LGIP Priority Infrastructure Area
  - Existing Trunk Infrastructure
    - Main
  - General Information
    - DCDB Parcel Boundary
    - Road Reserve
    - Water Body

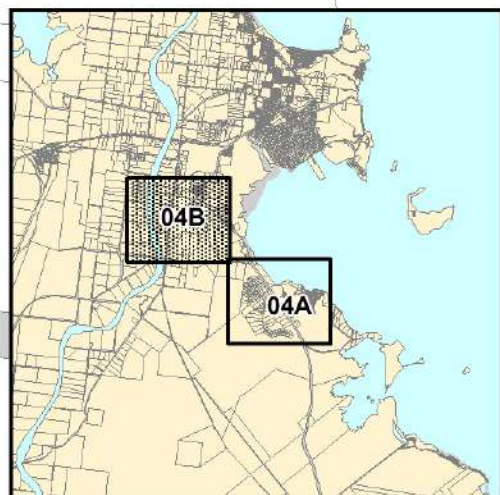
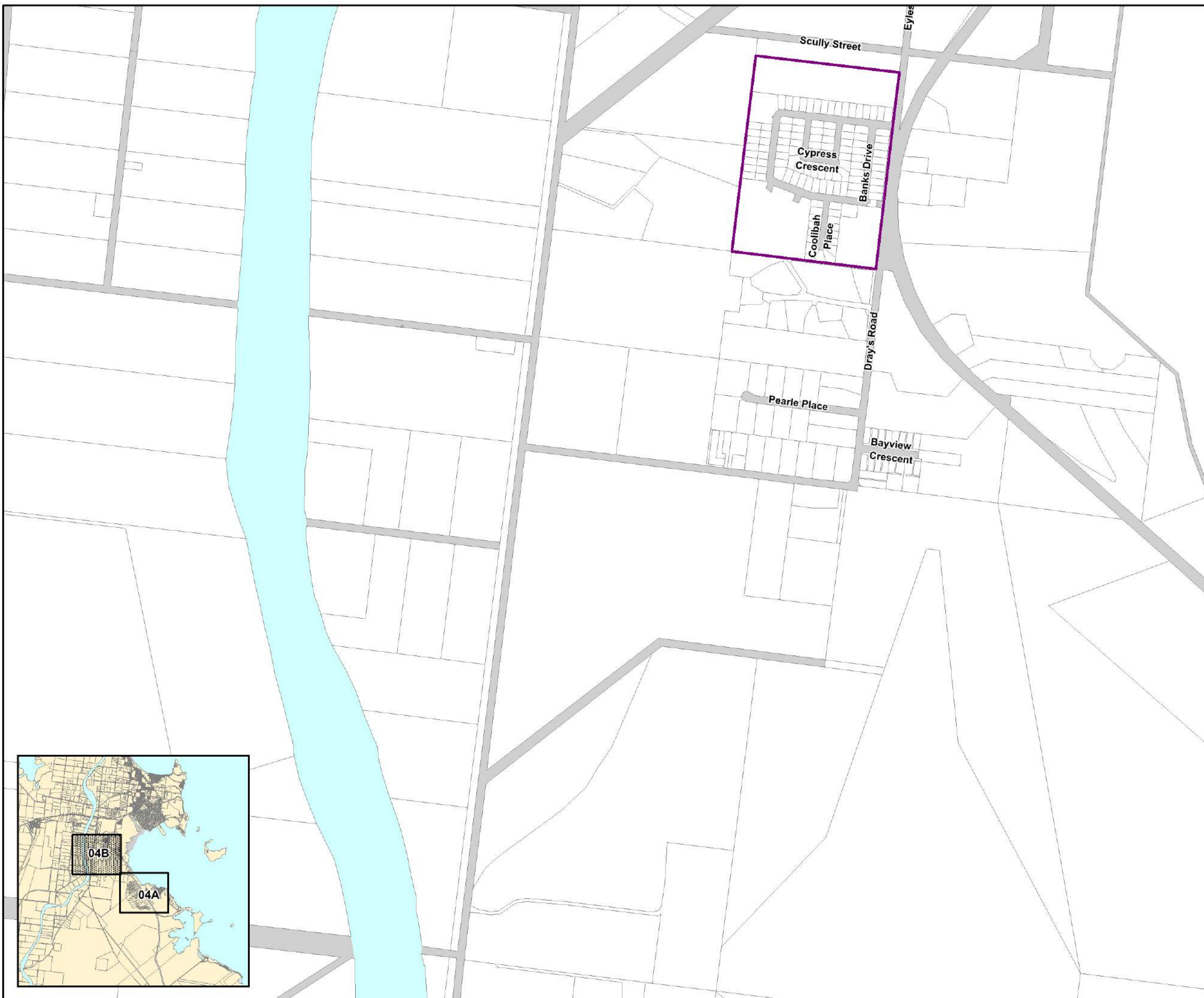
This data set is an extract from Queensland's digital cadastral database. Use of this data set is subject to approval with the relevant authority. The Director General, Department of Natural Resources and Mines, 2017.  
© The State of Queensland (Dept. of Natural Resources and Mines, 2017).  
No liability accepted for any loss or damage that may arise from the use of or reliance on this data.

Date: 17/05/2017

Approx scale @ A3: 1: 10 000




PFTI SWN - 04B






## Legend

 LGIP Priority Infrastructure Area


## Existing Trunk Infrastructure

 Main

## General Information

 DCDB Parcel Boundary

 Road Reserve

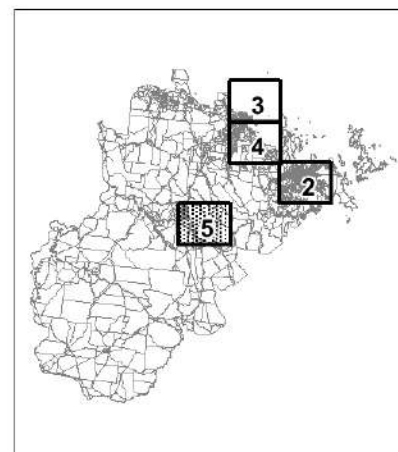

 Water Body

This data set is an extract from Queensland's digital cadastral database. Use of this data set is subject to approval with the relevant authority of the Director General, Department of Natural Resources and Mines, 2017.  
© The State of Queensland (Dept. of Natural Resources and Mines, 2017).  
No liability accepted for any loss or damage that may arise from the use of or reliance on this data.

Date: 17/05/2017



Approx scale @ A3: 1: 100 000







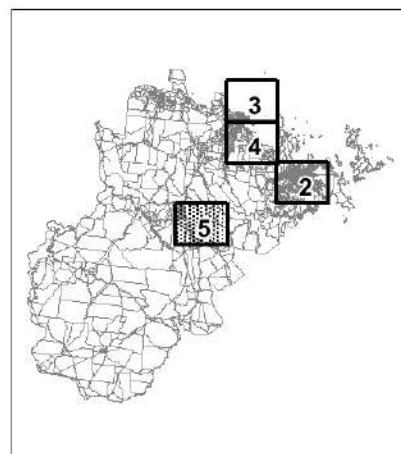
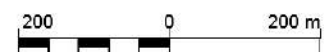
# LGIP Plans for Trunk Infrastructure - Stormwater Network

- Legend**
- LGIP Priority Infrastructure Area
  - Existing Trunk Infrastructure
    - Main
  - General Information
    - DCDB Parcel Boundary
    - Road Reserve
    - Water Body

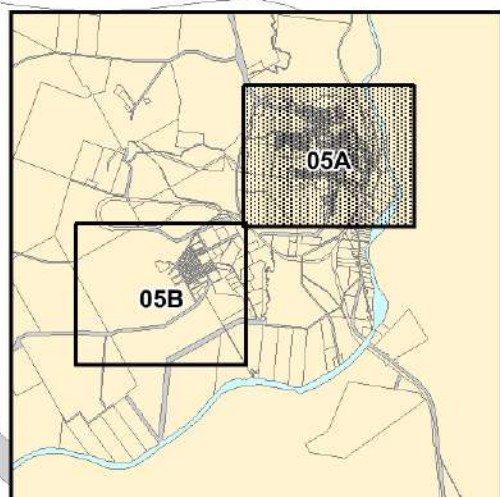
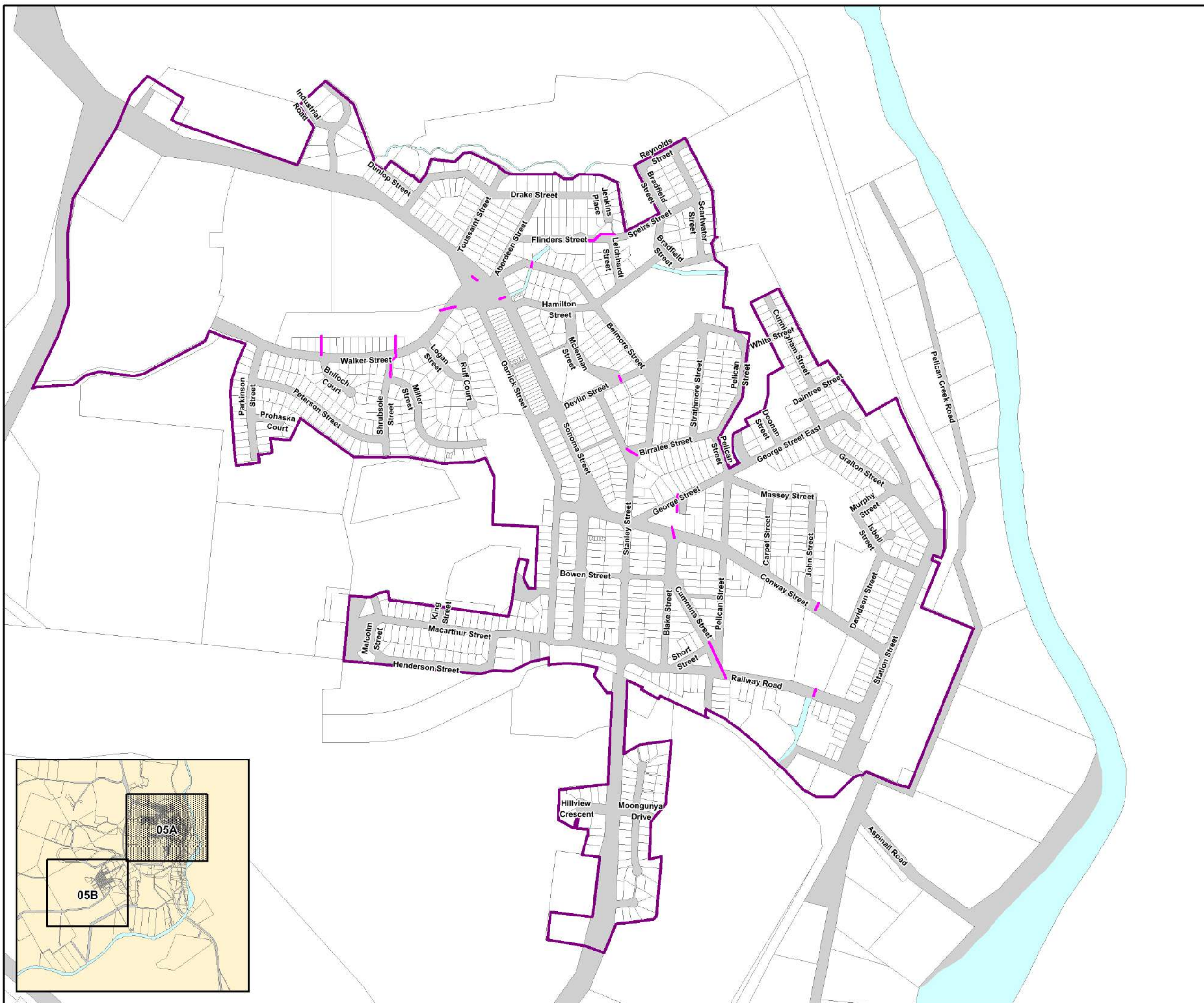
This data sets an extract from Queensland's digital cadastral database. Use of this data set is subject to approval with the relevant authority in the Director General, Department of Natural Resources and Mines, 2017.  
© The State of Queensland (Dept. of Natural Resources and Mines, 2017).  
No liability accepted for any loss or damage that may arise from the use of or reliance on this data.

Date: 17/05/2017

Approx scale @ A3: 1: 10 000



PFTI SWN - 05A





- Legend**
- LGIP Priority Infrastructure Area
  - Existing Trunk Infrastructure**
    - Main
  - General Information**
    - DCDB Parcel Boundary
    - Road Reserve
    - Water Body

This data sets an extract from Queensland's digital cadastral database. Use of this data set is subject to approval with the relevant authority. The Director General, Department of Natural Resources and Mines, 2017.  
© The State of Queensland (Dept. of Natural Resources and Mines, 2017).  
No liability accepted for any loss or damage that may arise from the use of or reliance on this data.

**Date: 17/05/2017**

**Approx scale @ A3: 1: 10 000**

