



WRC Planning
Scheme
Landslide hazard
overlay

Legend

Slope of 15% or greater

General information

Local government boundary

DCDB parcel boundary

Road reserve

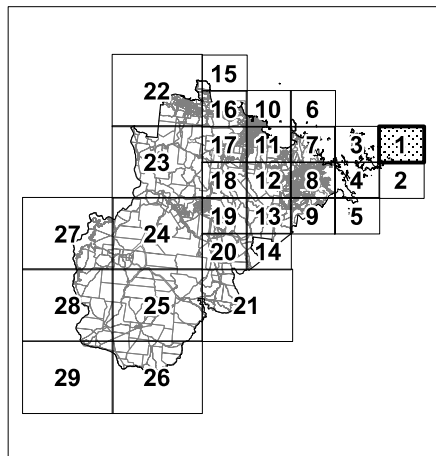
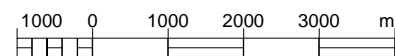
Waterbody

This data set is an extract from Queensland's digital cadastral Database. Use of this data set may be approved with the written Permission of the Director General, Department of Natural Resources and Mines, 2014. 61 Merry Street, Brisbane, 4000, Queensland, Australia
© The State of Queensland (Dept. of Natural Resources and Mines, 2014.
No Liability accepted for any loss or damage that may arise from the use of Or reliance of this data.


Date: 22/09/2014



Approx Scale @ A3: 1: 100 000



Overlay map - LH - 01



Legend

Slope of 15% or greater

General information

Local government boundary

DCDB parcel boundary

Road reserve

Waterbody

This data set is an extract from Queensland's digital cadastral Database. Use of this data set may be approved with the written Permission of the Director General, Department of Natural Resources and Mines, 2014. 61 Merry Street, Brisbane, 4000, Queensland, Australia
© The State of Queensland (Dept. of Natural Resources and Mines, 2014.
No Liability accepted for any loss or damage that may arise from the use of Or reliance of this data.

Date: 22/09/2014

N

Approx Scale @ A3: 1: 100 000






1000 0 1000 2000 3000 m

Overlay map - LH - 02



WRC Planning Scheme Landslide hazard overlay

Legend

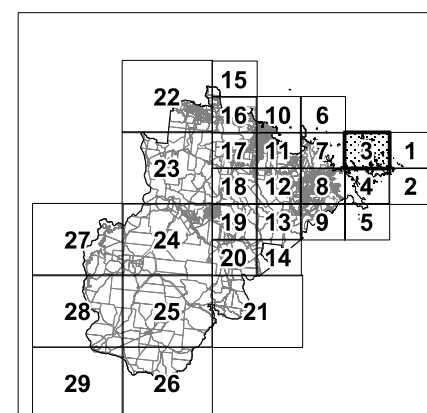
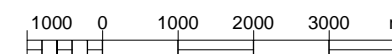
-  Slope of 15% or greater
- General information**
-  Local government boundary
-  DCDB parcel boundary
-  Road reserve
-  Waterbody

This data set is an extract from Queensland's digital cadastral Database. Use of this data set may be approved with the written Permission of the Director General, Department of Natural Resources and Mines, 2014. 61 Merry Street, Brisbane, 4000, Queensland, Australia
© The State of Queensland (Dept. of Natural Resources and Mines, 2014.
No Liability accepted for any loss or damage that may arise from the use of Or reliance of this data.

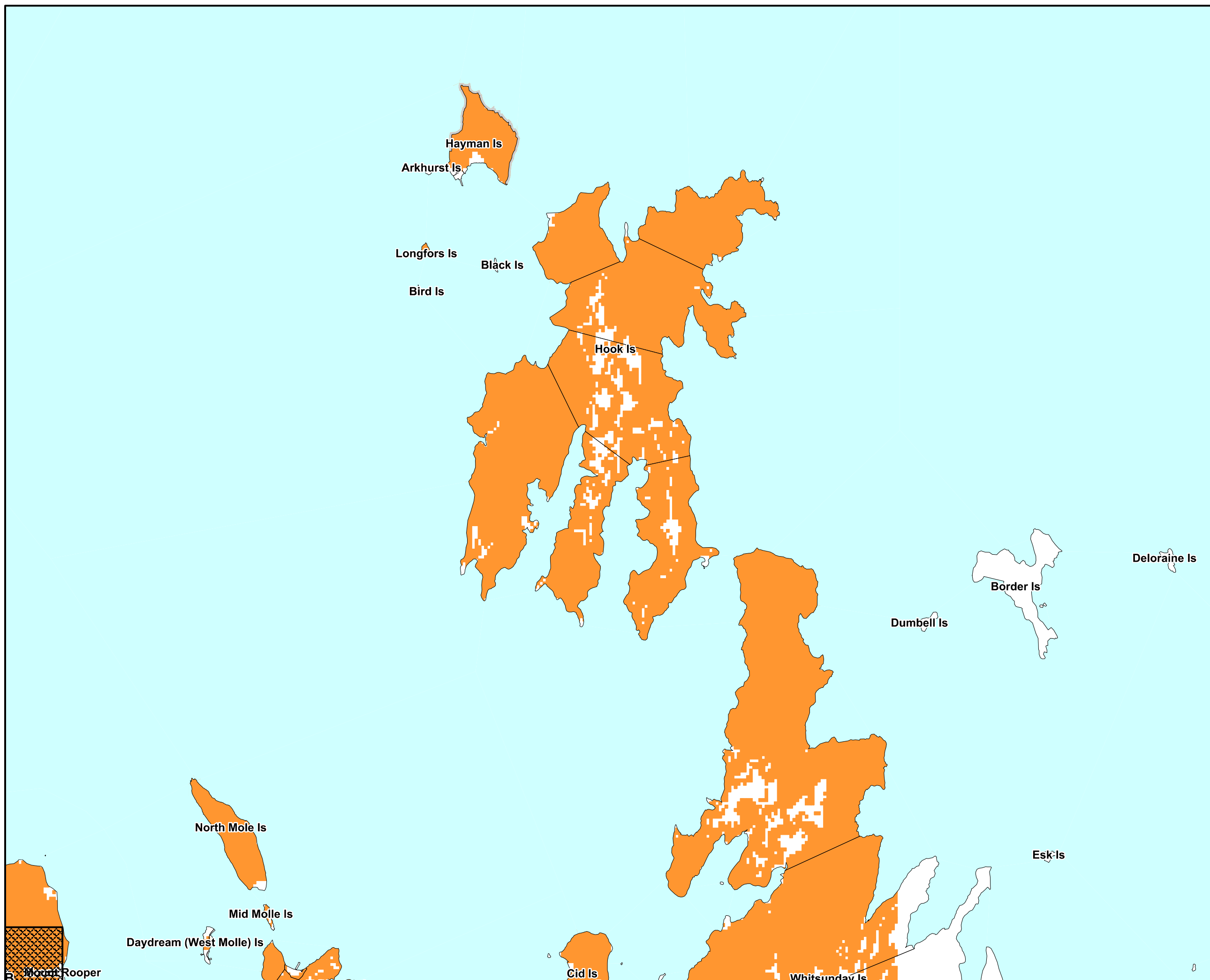
Date: 22/09/2014

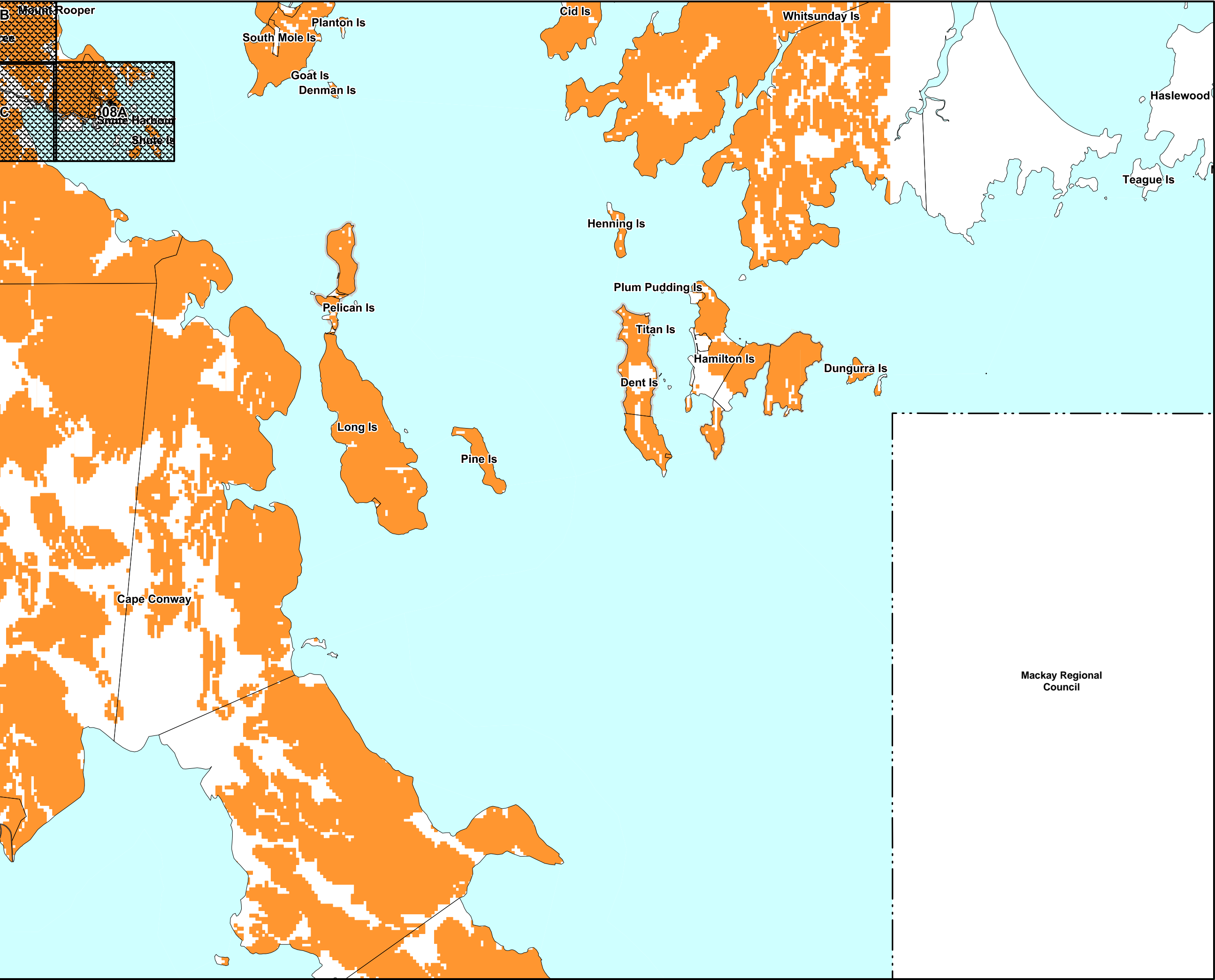


Approx Scale @ A3: 1: 100 000



Overlay map - LH - 03







WRC Planning Scheme
Landslide hazard overlay

Legend

 Slope of 15% or greater

General information

 Local government boundary

 DCDB parcel boundary

 Road reserve

 Waterbody

This data set is an extract from Queensland's digital cadastral Database. Use of this data set may be approved with the written Permission of the Director General, Department of Natural Resources and Mines, 2014. 61 Merry Street, Brisbane, 4000, Queensland, Australia
© The State of Queensland (Dept. of Natural Resources and Mines, 2014.
No Liability accepted for any loss or damage that may arise from the use of Or reliance of this data.

Date: 22/09/2014



Approx Scale @ A3: 1: 100 000

1000 0 1000 2000 3000 m










Overlay map - LH - 04



WRC Planning Scheme Landslide hazard overlay

Legend

-  Slope of 15% or greater
- General information**
-  Local government boundary
-  DCDB parcel boundary
-  Road reserve
-  Waterbody

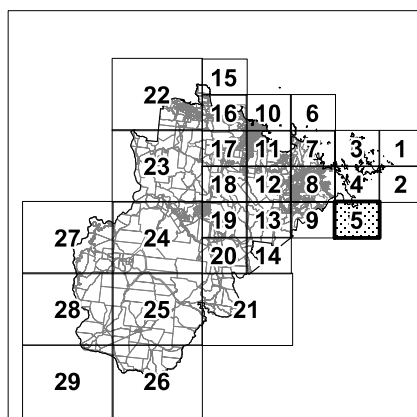

This data set is an extract from Queensland's digital cadastral Database. Use of this data set may be approved with the written Permission of the Director General, Department of Natural Resources and Mines, 2014. 61 Merry Street, Brisbane, 4000, Queensland, Australia
© The State of Queensland (Dept. of Natural Resources and Mines, 2014.
No Liability accepted for any loss or damage that may arise from the use of Or reliance of this data.

Mackay Regional
Council

Date: 22/09/2014



Approx Scale @ A3: 1: 100 000








Overlay map - LH - 05



WRC Planning
Scheme
Landslide hazard
overlay

Legend

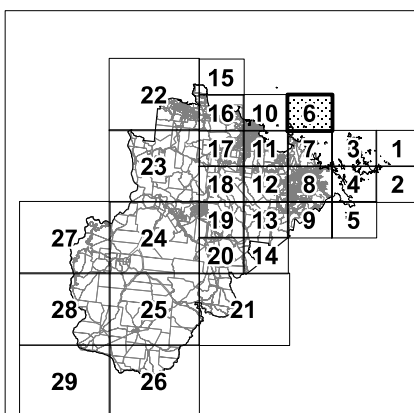

-  Slope of 15% or greater
- General information**
-  Local government boundary
-  DCDB parcel boundary
-  Road reserve
-  Waterbody

This data set is an extract from Queensland's digital cadastral Database. Use of this data set may be approved with the written Permission of the Director General, Department of Natural Resources and Mines, 2014. 61 Merry Street, Brisbane, 4000, Queensland, Australia
© The State of Queensland (Dept. of Natural Resources and Mines, 2014.
No Liability accepted for any loss or damage that may arise from the use of Or reliance of this data.

Date: 22/09/2014



Approx Scale @ A3: 1: 100 000



Overlay map - LH - 06



WRC Planning Scheme Landslide hazard overlay

Legend

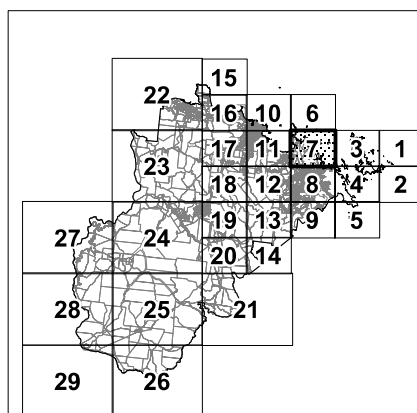
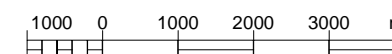
- Slope of 15% or greater
- General information**
- Local government boundary
- DCDB parcel boundary
- Road reserve
- Waterbody

This data set is an extract from Queensland's digital cadastral Database. Use of this data set may be approved with the written Permission of the Director General, Department of Natural Resources and Mines, 2014. 61 Merry Street, Brisbane, 4000, Queensland, Australia
© The State of Queensland (Dept. of Natural Resources and Mines, 2014).
No Liability accepted for any loss or damage that may arise from the use of Or reliance of this data.

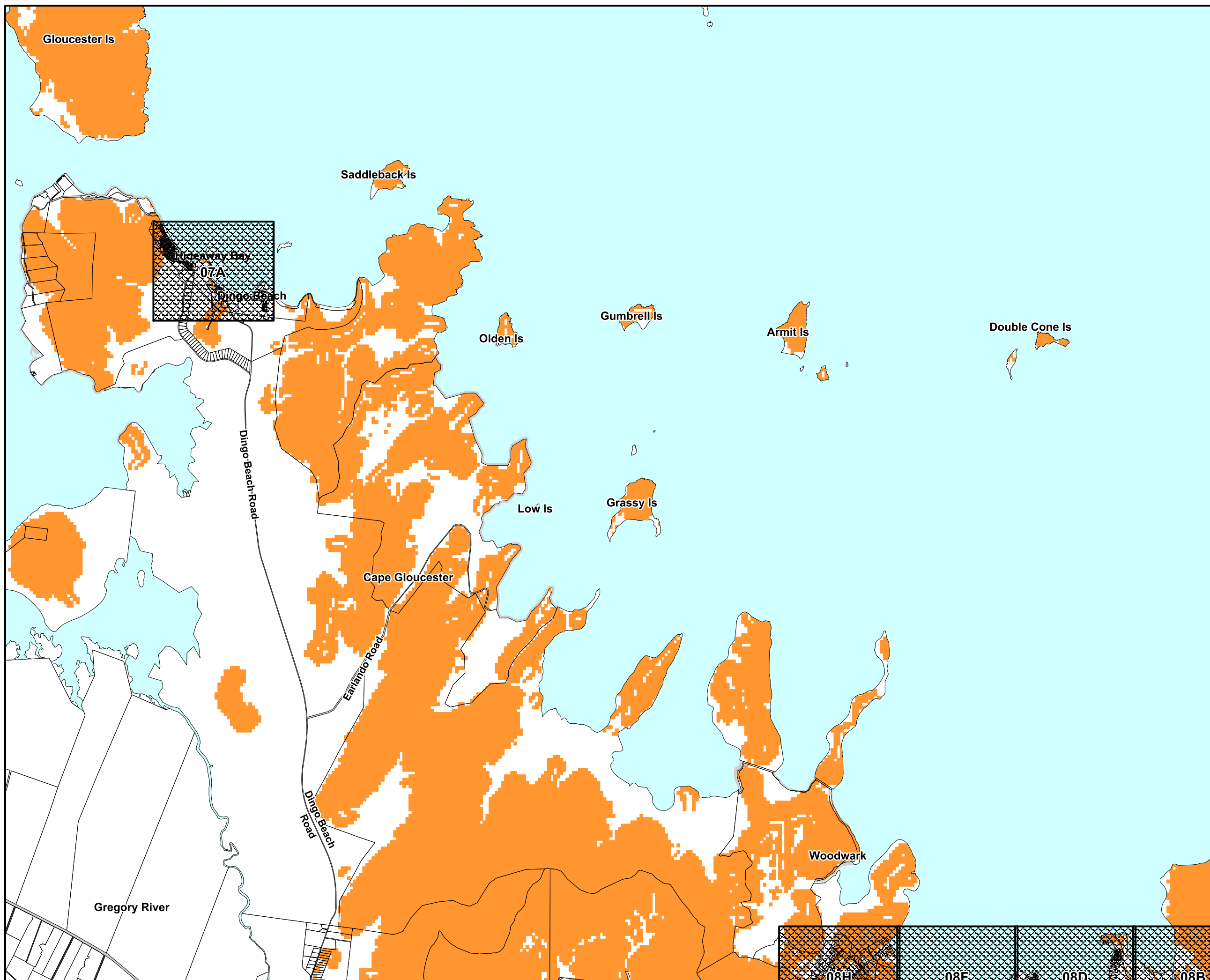
Date: 22/09/2014



Approx Scale @ A3: 1: 100 000








Overlay map - LH - 07





WRC Planning Scheme Landslide hazard overlay

Legend

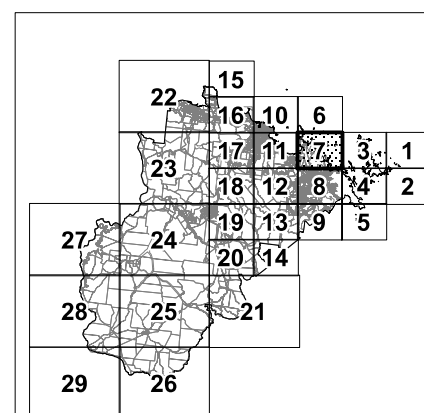
-  Slope of 15% or greater
- General information**
-  Local government boundary
-  DCDB parcel boundary
-  Road reserve
-  Waterbody

This data set is an extract from Queensland's digital cadastral Database. Use of this data set may be approved with the written Permission of the Director General, Department of Natural Resources and Mines, 2014. 61 Merry Street, Brisbane, 4000, Queensland, Australia
© The State of Queensland (Dept. of Natural Resources and Mines, 2014.
No Liability accepted for any loss or damage that may arise from the use of Or reliance of this data.

Date: 22/09/2014



Approx Scale @ A3: 1: 10 000



Overlay map - LH - 07A



WRC Planning Scheme Landslide hazard overlay

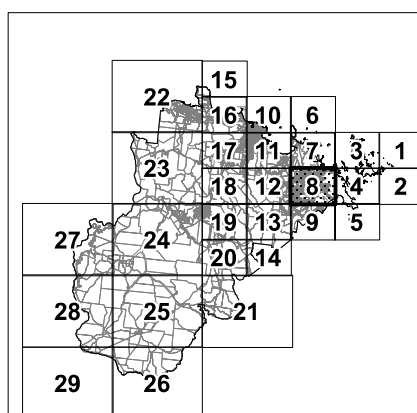
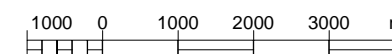
- Legend**
- Slope of 15% or greater
 - General information**
 - Local government boundary
 - DCDB parcel boundary
 - Road reserve
 - Waterbody

This data set is an extract from Queensland's digital cadastral Database. Use of this data set may be approved with the written Permission of the Director General, Department of Natural Resources and Mines, 2014. 61 Merry Street, Brisbane, 4000, Queensland, Australia
© The State of Queensland (Dept. of Natural Resources and Mines, 2014). No Liability accepted for any loss or damage that may arise from the use of Or reliance of this data.

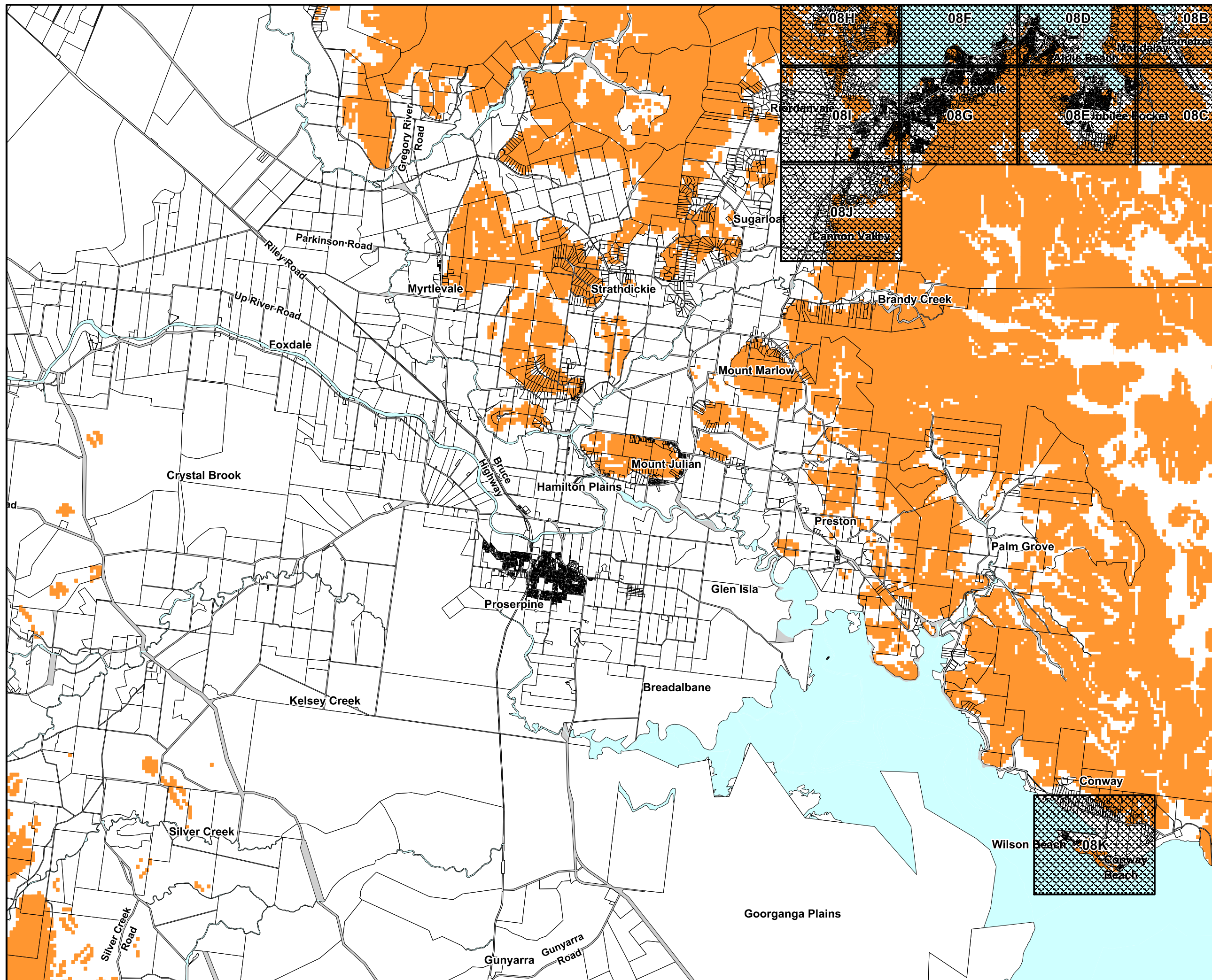
Date: 22/09/2014



Approx Scale @ A3: 1: 100 000



Overlay map - LH - 08





WRC Planning Scheme Landslide hazard overlay

Legend

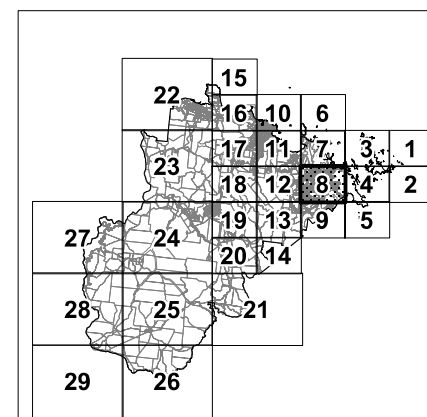
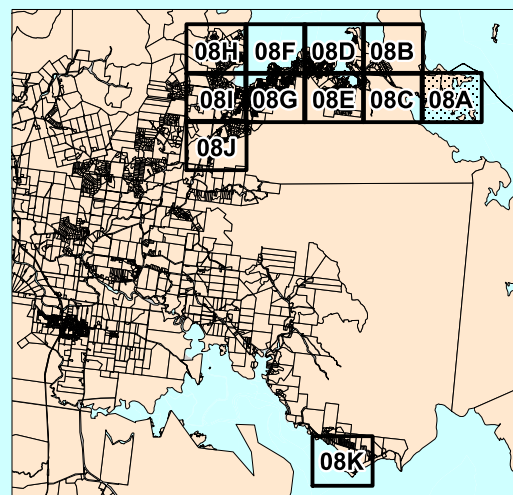
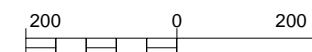
- Slope of 15% or greater
- General information**
- Local government boundary
- DCDB parcel boundary
- Road reserve
- Waterbody

This data set is an extract from Queensland's digital cadastral Database. Use of this data set may be approved with the written Permission of the Director General, Department of Natural Resources and Mines, 2014. 61 Merry Street, Brisbane, 4000, Queensland, Australia
© The State of Queensland (Dept. of Natural Resources and Mines, 2014.
No Liability accepted for any loss or damage that may arise from the use of Or reliance of this data.

Date: 22/09/2014



Approx Scale @ A3: 1: 10 000



Overlay map - LH - 08A

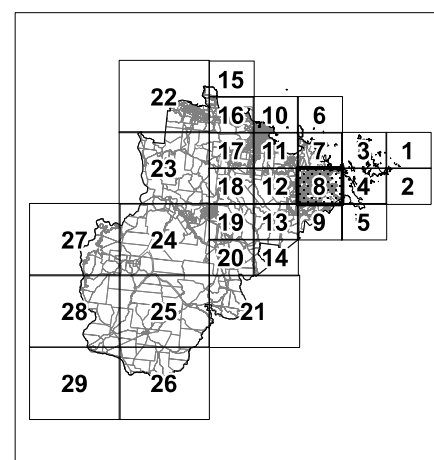
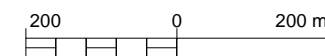


WRC Planning Scheme Landslide hazard overlay

- Legend**
- Slope of 15% or greater
 - General information**
 - Local government boundary
 - DCDB parcel boundary
 - Road reserve
 - Waterbody

This data set is an extract from Queensland's digital cadastral Database. Use of this data set may be approved with the written Permission of the Director General, Department of Natural Resources and Mines, 2014. 61 Merry Street, Brisbane, 4000, Queensland, Australia © The State of Queensland (Dept. of Natural Resources and Mines, 2014. No Liability accepted for any loss or damage that may arise from the use of Or reliance of this data.

Date: 22/09/2014
Approx Scale @ A3: 1: 10 000



Overlay map - LH - 08B



WRC Planning Scheme Landslide hazard overlay

Legend

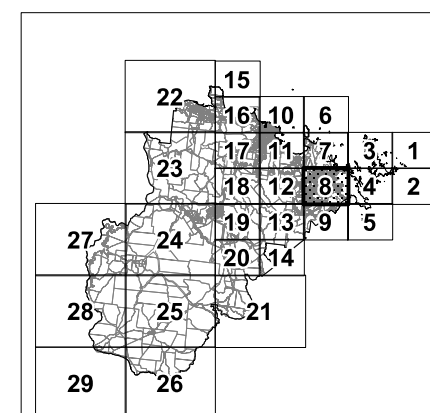
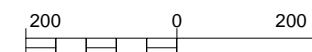
- Slope of 15% or greater
- General information**
- Local government boundary
- DCDB parcel boundary
- Road reserve
- Waterbody

This data set is an extract from Queensland's digital cadastral Database. Use of this data set may be approved with the written Permission of the Director General, Department of Natural Resources and Mines, 2014. 61 Merry Street, Brisbane, 4000, Queensland, Australia
© The State of Queensland (Dept. of Natural Resources and Mines, 2014).
No Liability accepted for any loss or damage that may arise from the use of Or reliance of this data.

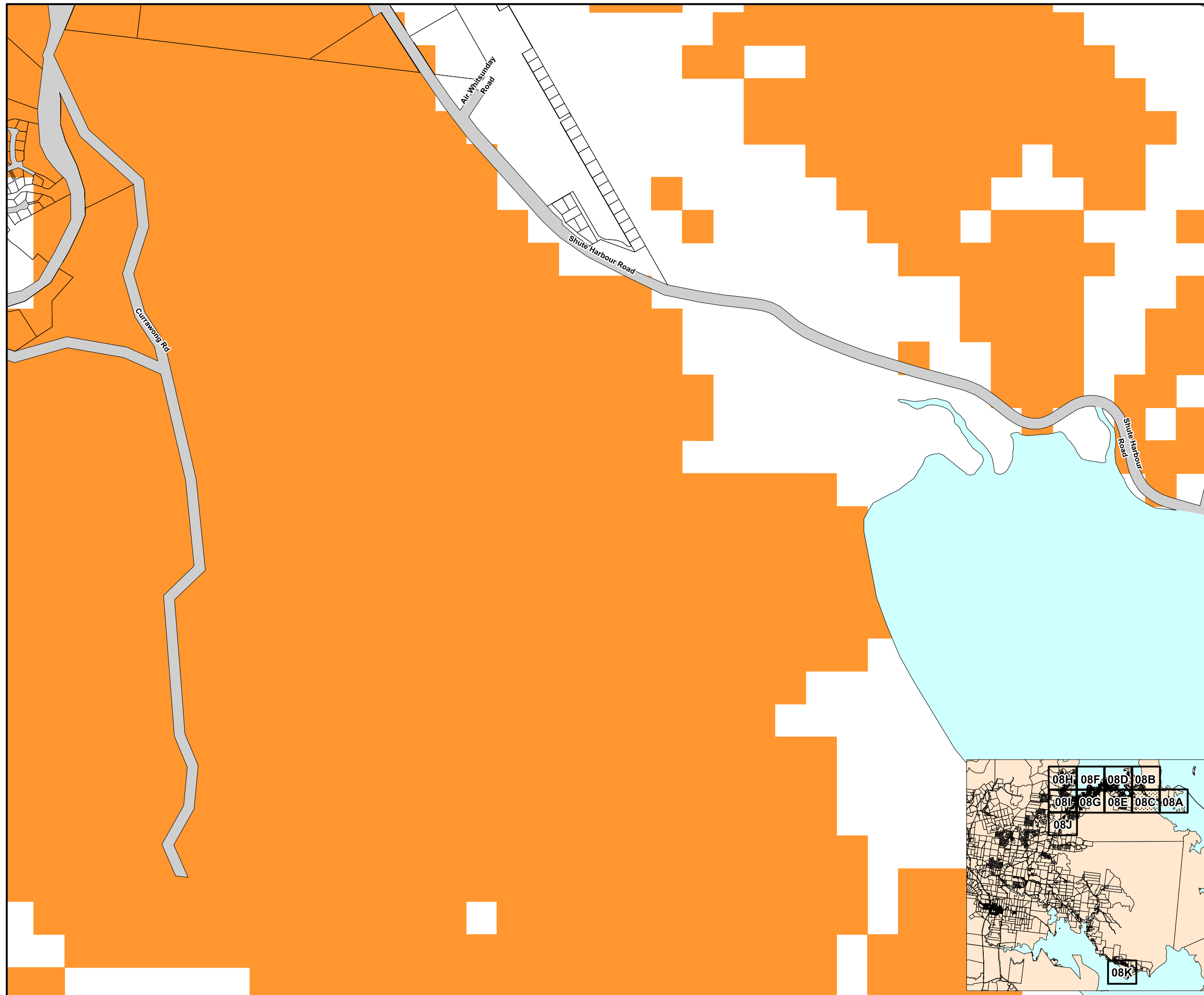
Date: 22/09/2014



Approx Scale @ A3: 1: 10 000



Overlay map - LH - 08C





WRC Planning Scheme Landslide hazard overlay

Legend

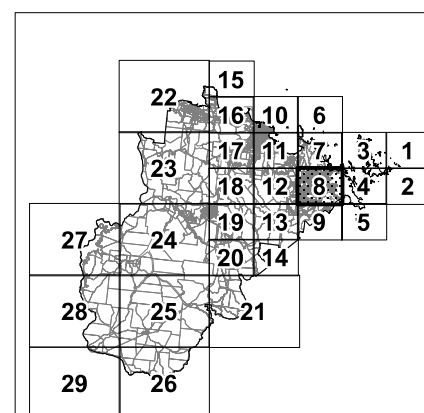
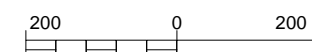
- Slope of 15% or greater
- General information**
- Local government boundary
- DCDB parcel boundary
- Road reserve
- Waterbody

This data set is an extract from Queensland's digital cadastral Database. Use of this data set may be approved with the written Permission of the Director General, Department of Natural Resources and Mines, 2014. 61 Merry Street, Brisbane, 4000, Queensland, Australia
© The State of Queensland (Dept. of Natural Resources and Mines, 2014.
No Liability accepted for any loss or damage that may arise from the use of Or reliance of this data.

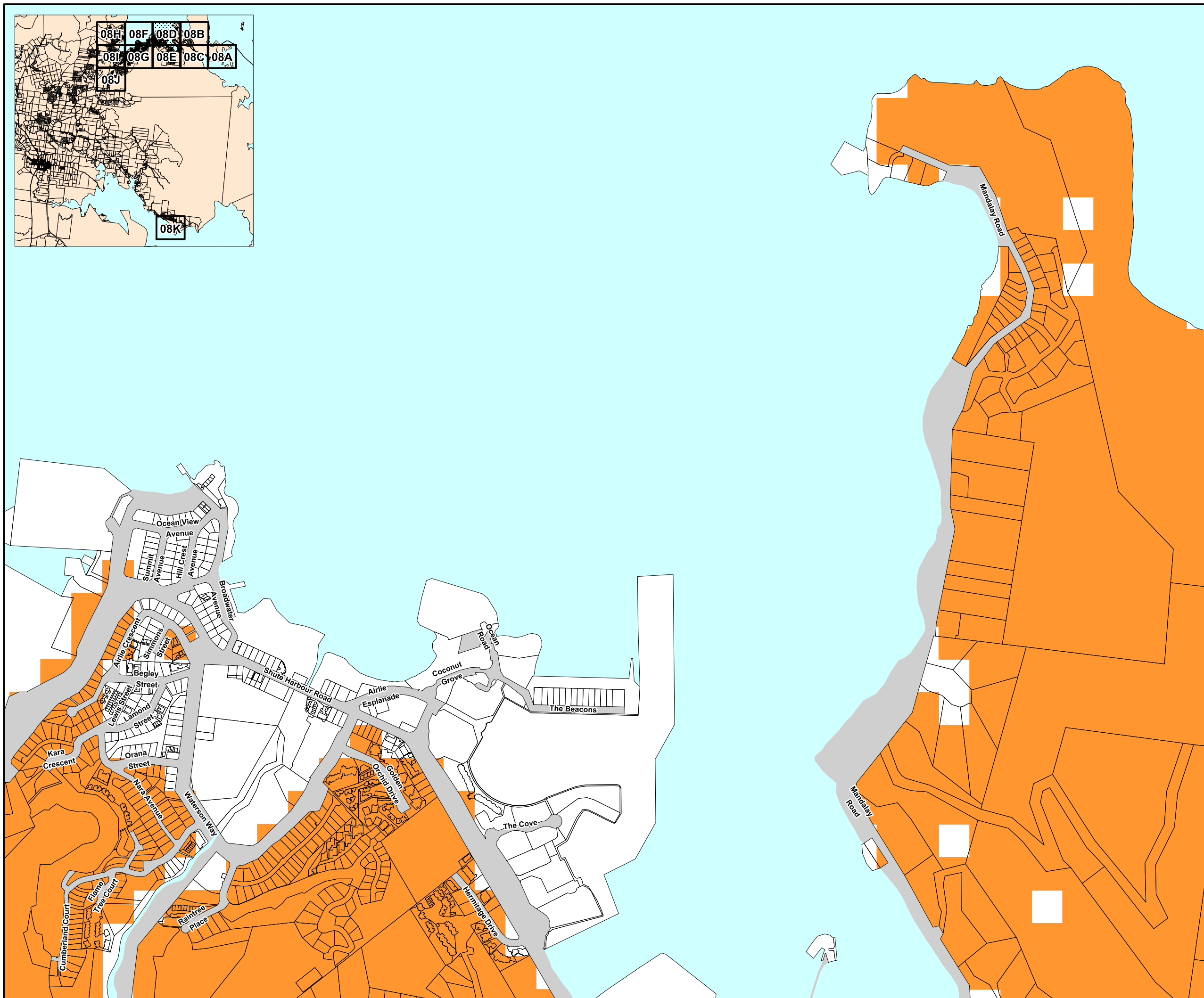
Date: 22/09/2014



Approx Scale @ A3: 1: 10 000



Overlay map - LH - 08D





**Draft WRC
Planning Scheme
Landslide hazard
overlay**

Legend

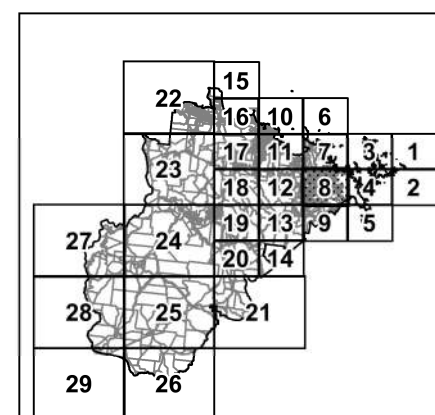
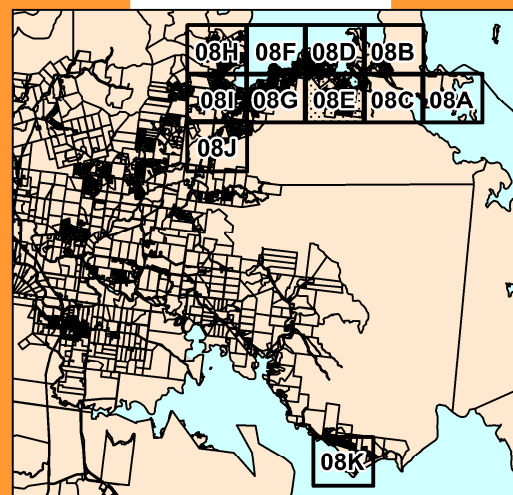
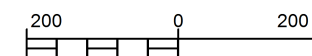
- Slope of 15% or greater
- General information**
- Local government boundary
- DCDB parcel boundary
- Road reserve
- Waterbody

This data set is an extract from Queensland's digital cadastral Database. Use of this data set may be approved with the written Permission of the Director General, Department of Natural Resources and Mines, 2014, 61 Merry Street, Brisbane, 4000, Queensland, Australia
© The State of Queensland (Dept. of Natural Resources and Mines, 2014.
No Liability accepted for any loss or damage that may arise from the use of Or reliance of this data.

Date: 22/09/2014



Approx Scale @ A3: 1: 10 000



Overlay map - LH - 08E



WRC Planning Scheme Landslide hazard overlay

Legend

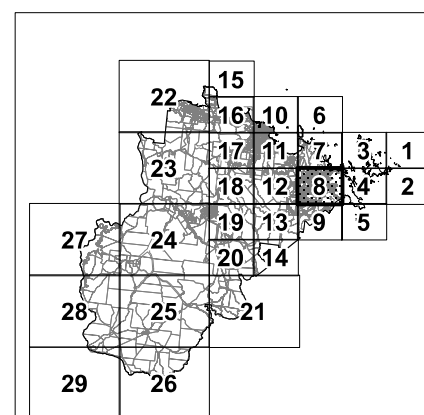
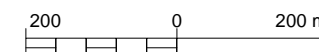
- Slope of 15% or greater
- General information**
- Local government boundary
- DCDB parcel boundary
- Road reserve
- Waterbody

This data set is an extract from Queensland's digital cadastral Database. Use of this data set may be approved with the written Permission of the Director General, Department of Natural Resources and Mines, 2014. 61 Merry Street, Brisbane, 4000, Queensland, Australia
© The State of Queensland (Dept. of Natural Resources and Mines, 2014.
No Liability accepted for any loss or damage that may arise from the use of Or reliance of this data.

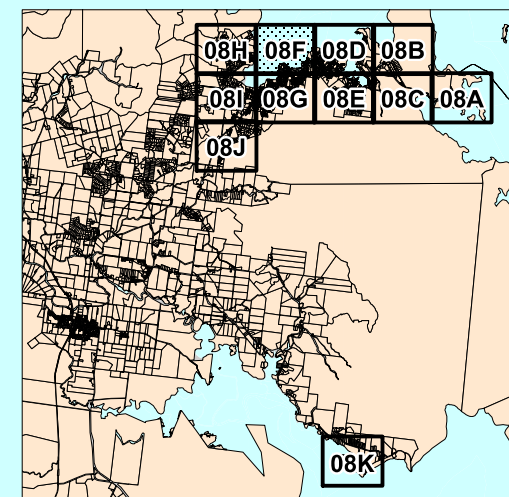
Date: 22/09/2014



Approx Scale @ A3: 1: 10 000



Overlay map - LH - 08F



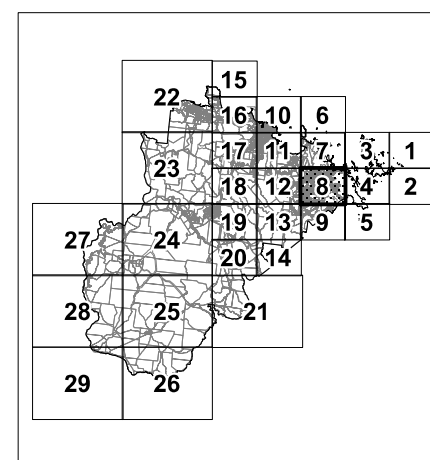
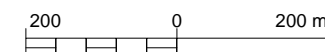


WRC Planning Scheme Landslide hazard overlay

- Legend**
- Slope of 15% or greater
 - General information**
 - Local government boundary
 - DCDB parcel boundary
 - Road reserve
 - Waterbody

This data set is an extract from Queensland's digital cadastral Database. Use of this data set may be approved with the written Permission of the Director General, Department of Natural Resources and Mines, 2014. 61 Merry Street, Brisbane, 4000, Queensland, Australia
© The State of Queensland (Dept. of Natural Resources and Mines, 2014.
No Liability accepted for any loss or damage that may arise from the use of Or reliance of this data.

Date: 22/09/2014
Approx Scale @ A3: 1: 10 000



Overlay map - LH - 08G



WRC Planning Scheme Landslide hazard overlay

Legend

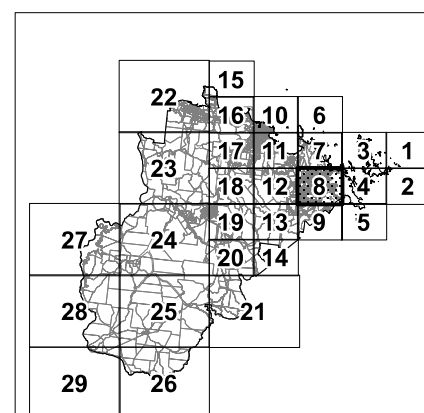
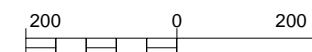
- Slope of 15% or greater
- General information**
- Local government boundary
- DCDB parcel boundary
- Road reserve
- Waterbody

This data set is an extract from Queensland's digital cadastral Database. Use of this data set may be approved with the written Permission of the Director General, Department of Natural Resources and Mines, 2014. 61 Merry Street, Brisbane, 4000, Queensland, Australia
© The State of Queensland (Dept. of Natural Resources and Mines, 2014).
No Liability accepted for any loss or damage that may arise from the use of Or reliance of this data.

Date: 22/09/2014



Approx Scale @ A3: 1: 10 000



Overlay map - LH - 08H



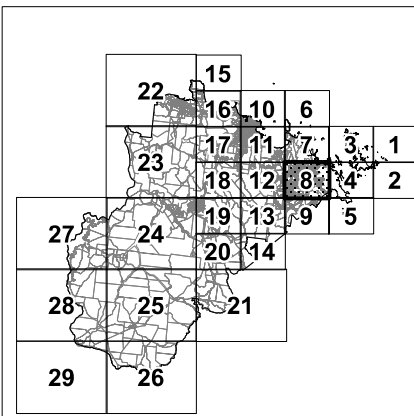
WRC Planning Scheme Landslide hazard overlay

- Legend**
- Slope of 15% or greater
 - General information**
 - Local government boundary
 - DCDB parcel boundary
 - Road reserve
 - Waterbody

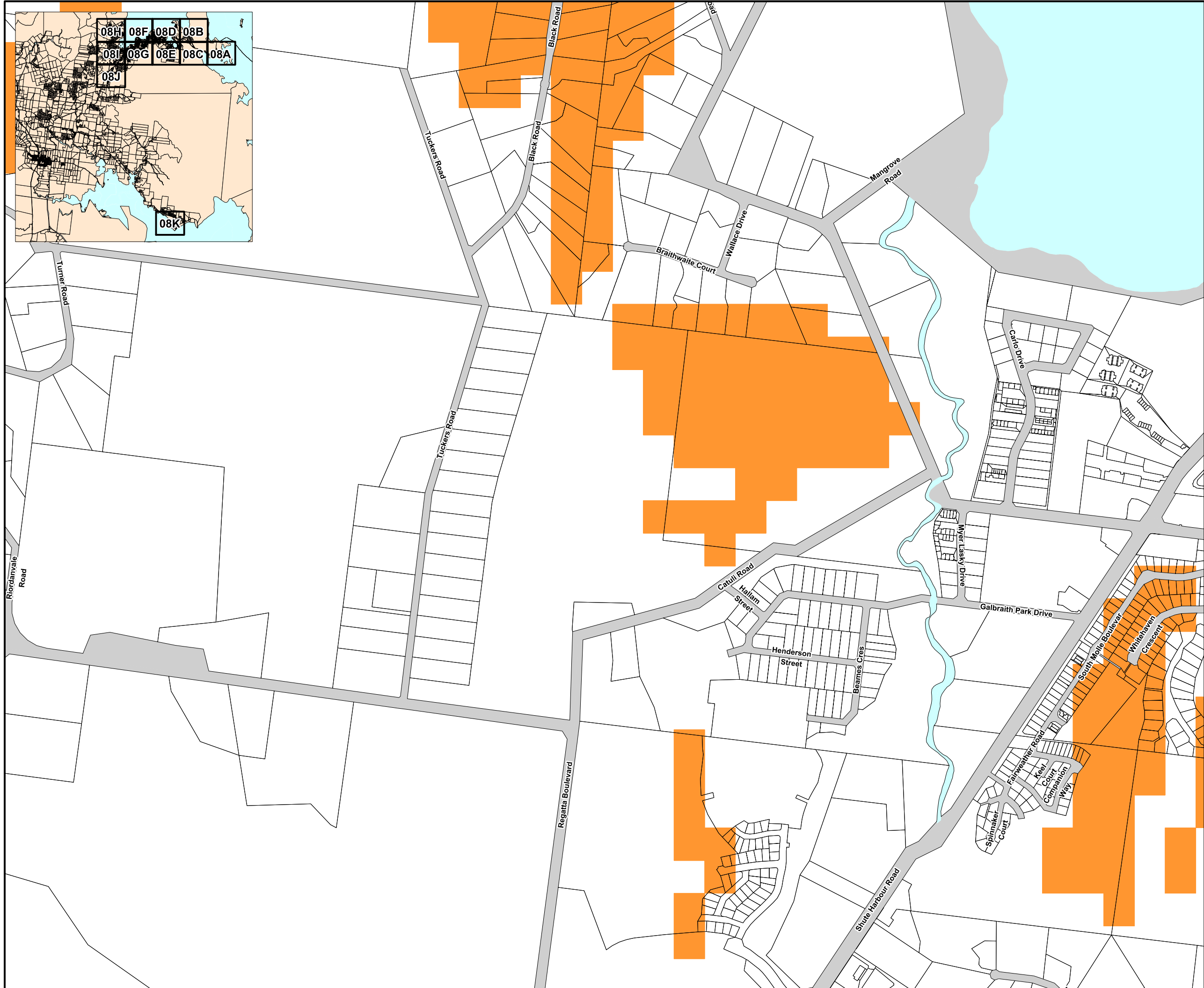
This data set is an extract from Queensland's digital cadastral Database. Use of this data set may be approved with the written Permission of the Director General, Department of Natural Resources and Mines, 2014. 61 Merry Street, Brisbane, 4000, Queensland, Australia
© The State of Queensland (Dept. of Natural Resources and Mines, 2014.
No Liability accepted for any loss or damage that may arise from the use of Or reliance of this data.

Date: 22/09/2014

Approx Scale @ A3: 1: 10 000




Overlay map - LH - 08I







WRC Planning Scheme Landslide hazard overlay

Legend


 Slope of 15% or greater

General information

 Local government boundary

 DCDB parcel boundary

 Road reserve

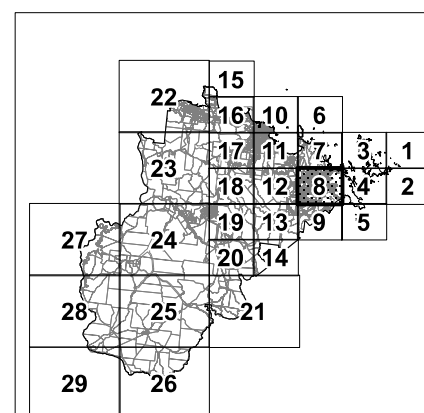
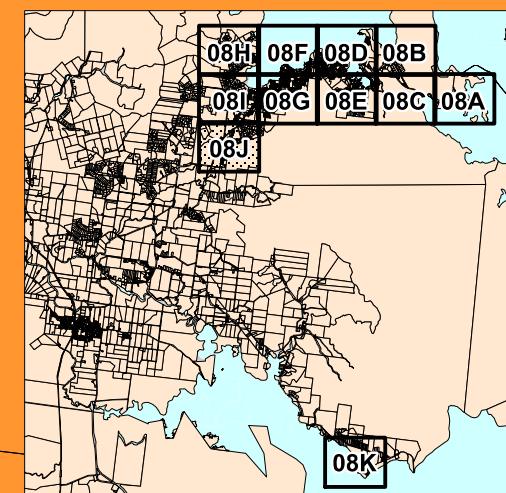
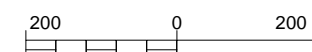
 Waterbody

This data set is an extract from Queensland's digital cadastral Database. Use of this data set may be approved with the written Permission of the Director General, Department of Natural Resources and Mines, 2014. 61 Merry Street, Brisbane, 4000, Queensland, Australia
© The State of Queensland (Dept. of Natural Resources and Mines, 2014.
No Liability accepted for any loss or damage that may arise from the use of Or reliance of this data.

Date: 22/09/2014



Approx Scale @ A3: 1: 10 000



Overlay map - LH - 08J



WRC Planning Scheme Landslide hazard overlay

Legend

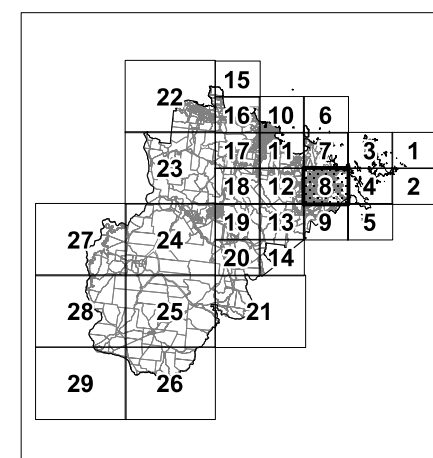
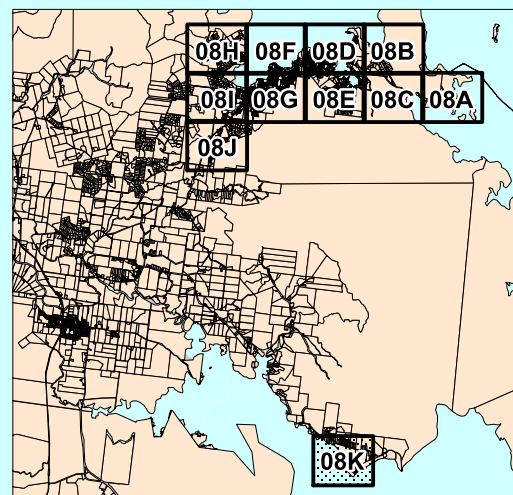
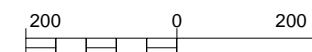
- Slope of 15% or greater
- General information**
- Local government boundary
- DCDB parcel boundary
- Road reserve
- Waterbody

This data set is an extract from Queensland's digital cadastral Database. Use of this data set may be approved with the written Permission of the Director General, Department of Natural Resources and Mines, 2014. 61 Merry Street, Brisbane, 4000, Queensland, Australia
© The State of Queensland (Dept. of Natural Resources and Mines, 2014.
No Liability accepted for any loss or damage that may arise from the use of Or reliance of this data.

Date: 22/09/2014



Approx Scale @ A3: 1: 10 000








Overlay map - LH - 08K



WRC Planning Scheme Landslide hazard overlay

Legend

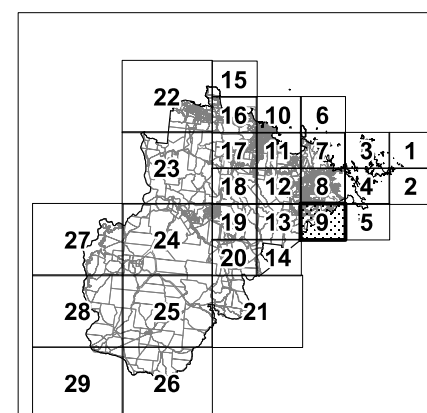
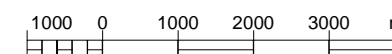
-  Slope of 15% or greater
- General information**
-  Local government boundary
-  DCDB parcel boundary
-  Road reserve
-  Waterbody

This data set is an extract from Queensland's digital cadastral Database. Use of this data set may be approved with the written Permission of the Director General, Department of Natural Resources and Mines, 2014. 61 Merry Street, Brisbane, 4000, Queensland, Australia
© The State of Queensland (Dept. of Natural Resources and Mines, 2014.
No Liability accepted for any loss or damage that may arise from the use of Or reliance of this data.

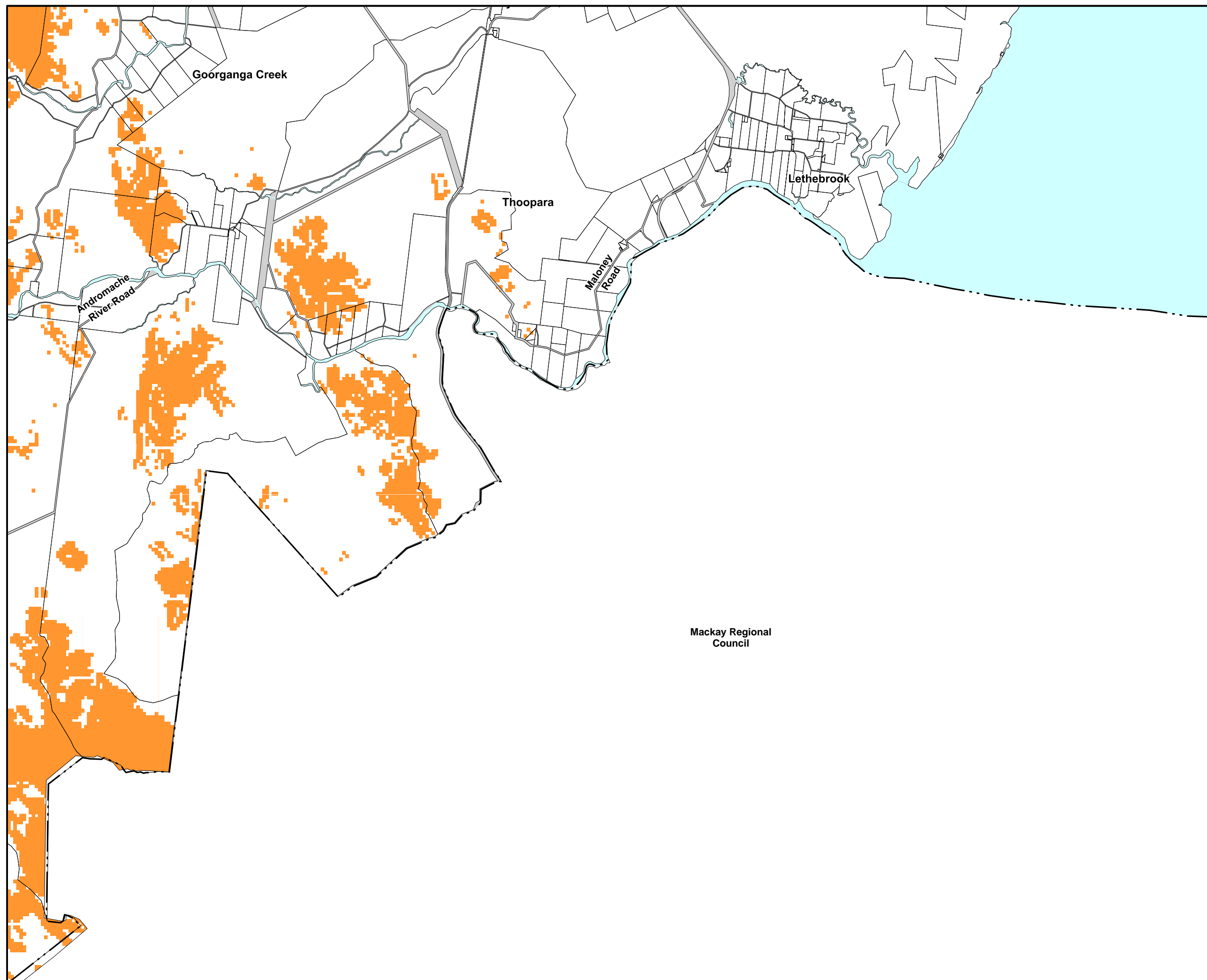
Date: 22/09/2014



Approx Scale @ A3: 1: 100 000








Overlay map - LH - 09





**WRC Planning
Scheme
Landslide hazard
overlay**

Legend

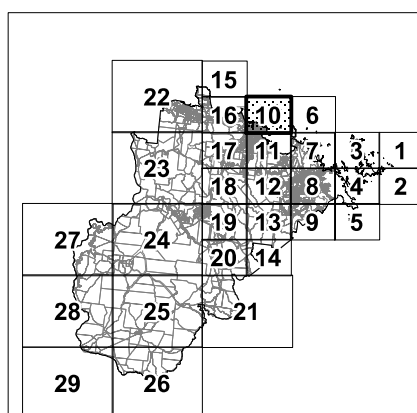
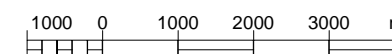
-  Slope of 15% or greater
- General information**
-  Local government boundary
-  DCDB parcel boundary
-  Road reserve
-  Waterbody

This data set is an extract from Queensland's digital cadastral Database. Use of this data set may be approved with the written Permission of the Director General, Department of Natural Resources and Mines, 2014. 61 Merry Street, Brisbane, 4000, Queensland, Australia
© The State of Queensland (Dept. of Natural Resources and Mines, 2014.
No Liability accepted for any loss or damage that may arise from the use of Or reliance of this data.

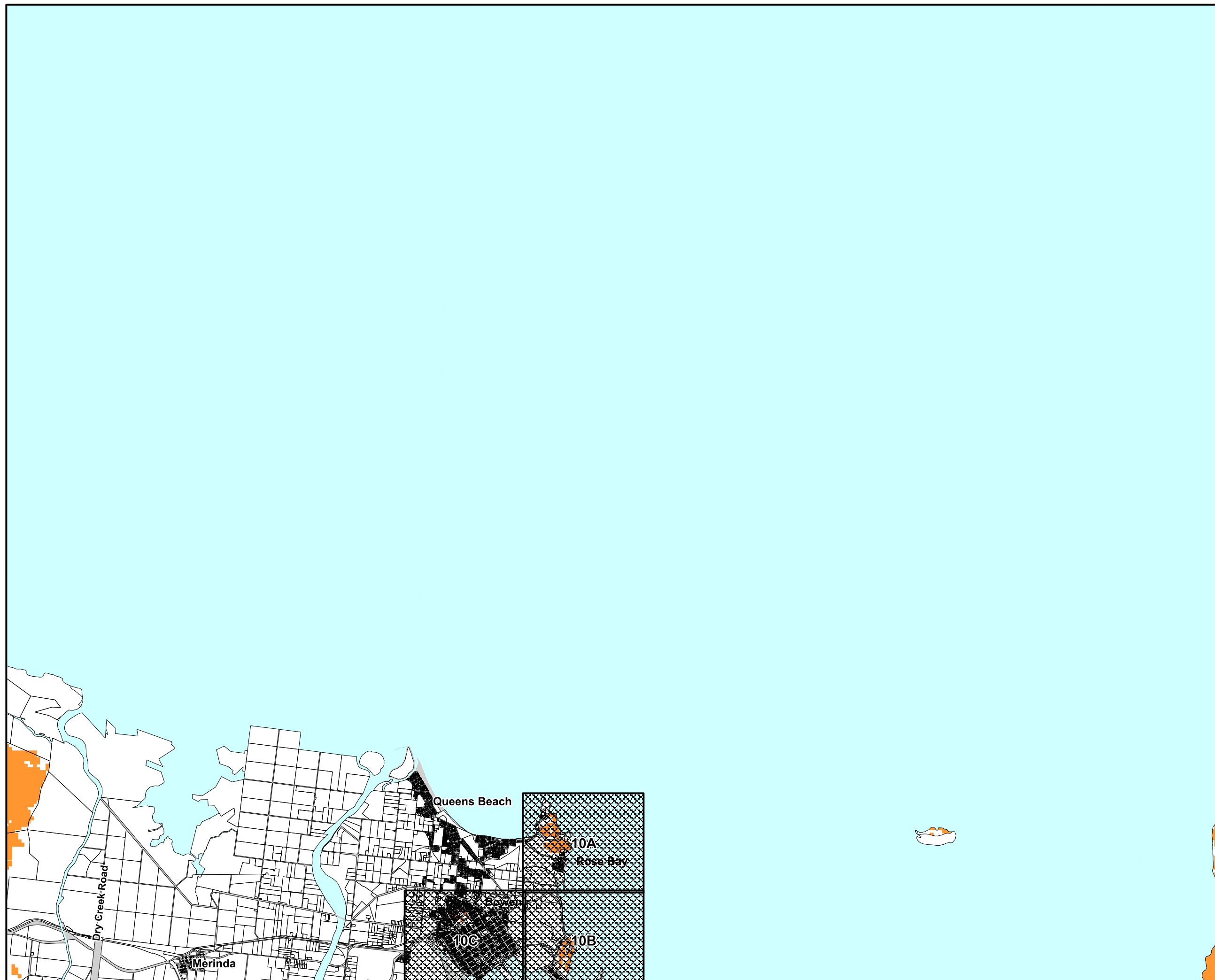
Date: 22/09/2014



Approx Scale @ A3: 1: 100 000



Overlay map - LH - 10



Legend

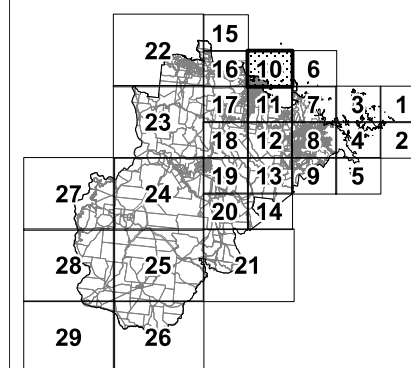
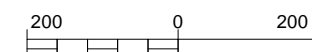
- Slope of 15% or greater
- General information**
- Local government boundary
- DCDB parcel boundary
- Road reserve
- Waterbody

This data set is an extract from Queensland's digital cadastral Database. Use of this data set may be approved with the written Permission of the Director General, Department of Natural Resources and Mines, 2014. 61 Merry Street, Brisbane, 4000, Queensland, Australia
© The State of Queensland (Dept. of Natural Resources and Mines, 2014.
No Liability accepted for any loss or damage that may arise from the use of Or reliance of this data.

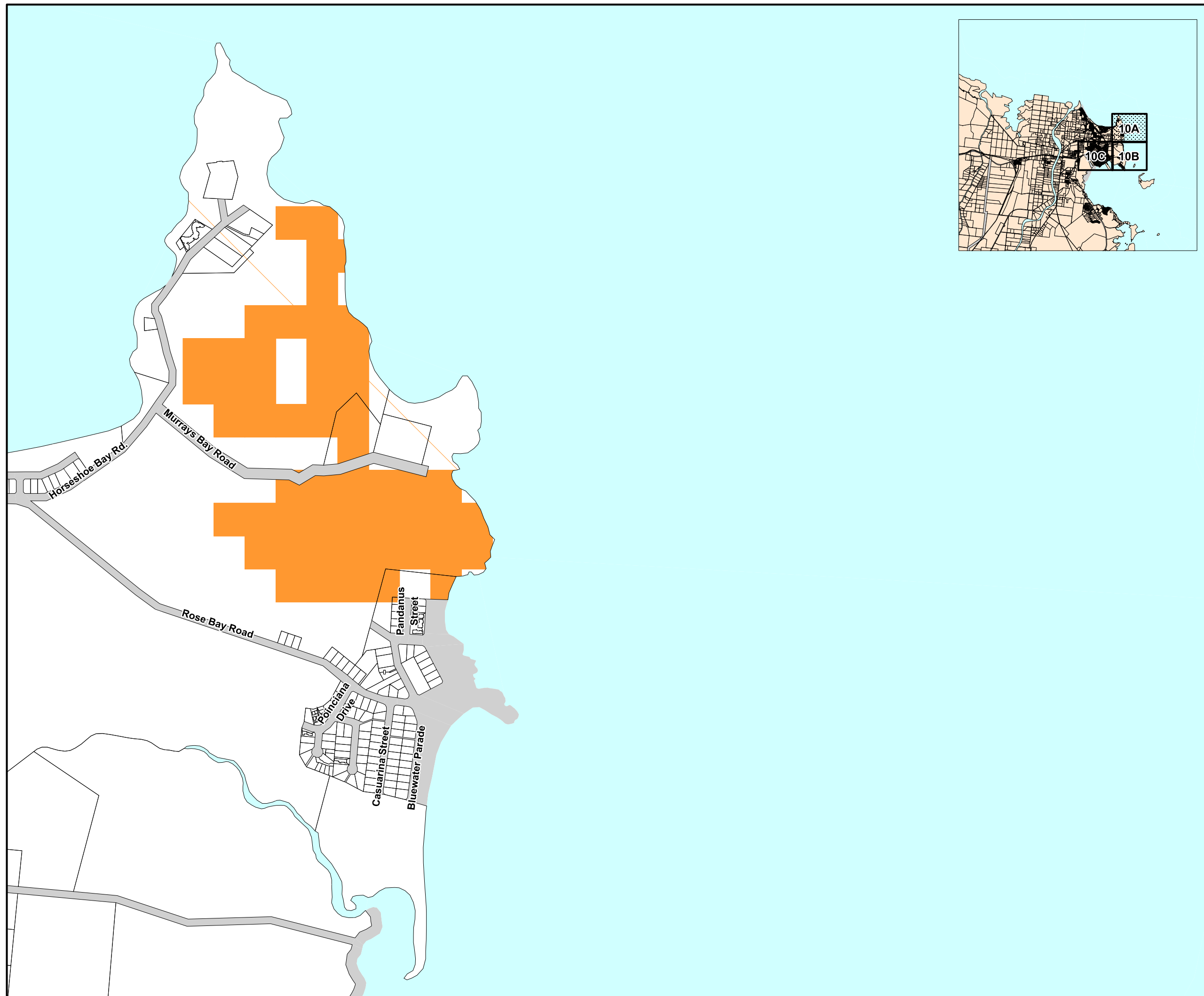
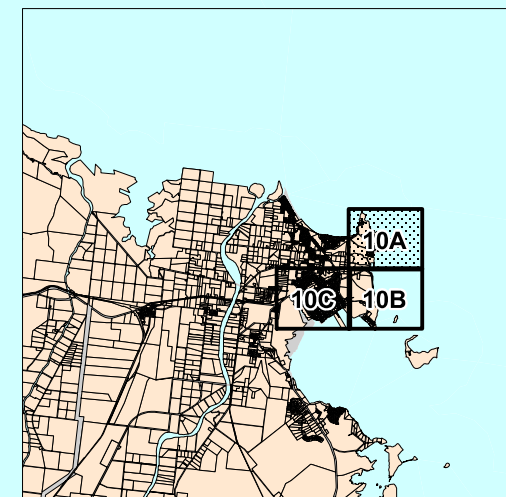
Date: 22/09/2014



Approx Scale @ A3: 1: 10 000








Overlay map - LH - 10A





WRC Planning Scheme Landslide hazard overlay

Legend

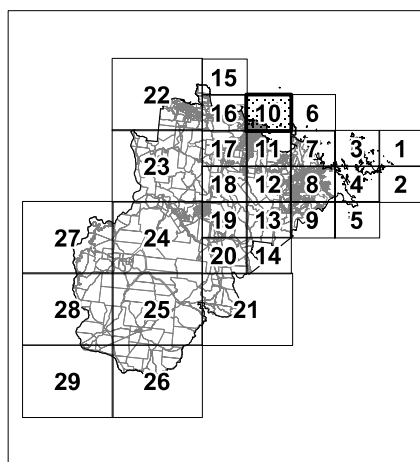
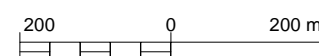
-  Slope of 15% or greater
- General information**
-  Local government boundary
-  DCDB parcel boundary
-  Road reserve
-  Waterbody

This data set is an extract from Queensland's digital cadastral Database. Use of this data set may be approved with the written Permission of the Director General, Department of Natural Resources and Mines, 2014. 61 Merry Street, Brisbane, 4000, Queensland, Australia
© The State of Queensland (Dept. of Natural Resources and Mines, 2014.
No Liability accepted for any loss or damage that may arise from the use of Or reliance of this data.

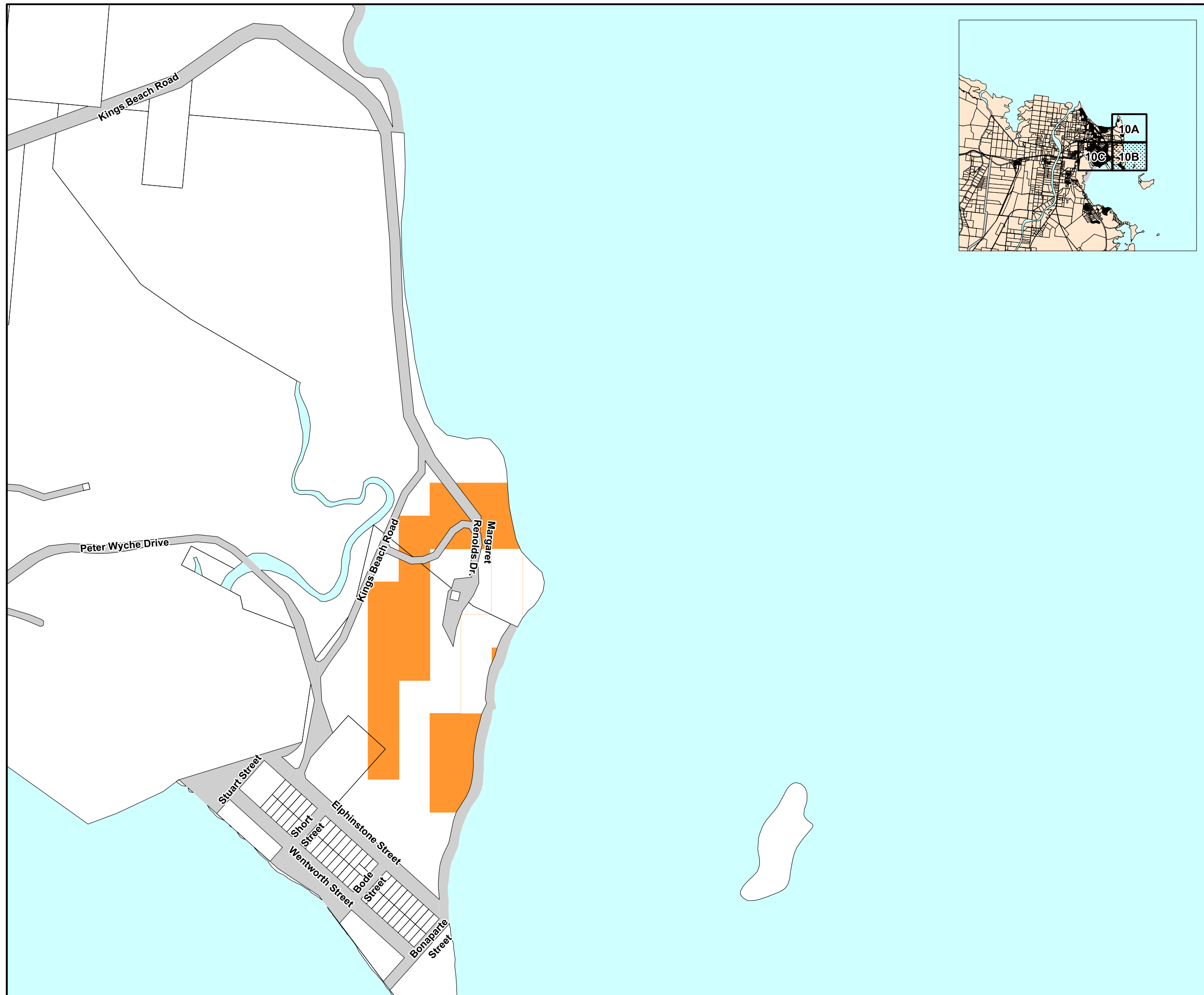
Date: 22/09/2014



Approx Scale @ A3: 1: 10 000



Overlay map - LH - 10B





WRC Planning Scheme Landslide hazard overlay

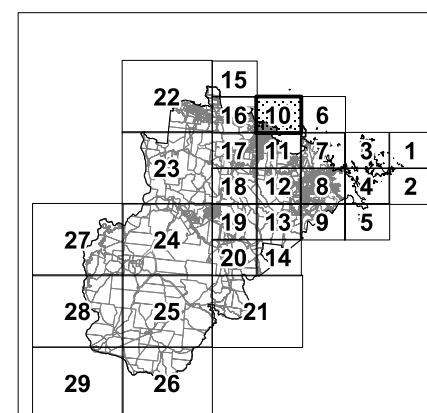
- Legend**
- Slope of 15% or greater
 - General information**
 - Local government boundary
 - DCDB parcel boundary
 - Road reserve
 - Waterbody

This data set is an extract from Queensland's digital cadastral Database. Use of this data set may be approved with the written Permission of the Director General, Department of Natural Resources and Mines, 2014. 61 Merry Street, Brisbane, 4000, Queensland, Australia
© The State of Queensland (Dept. of Natural Resources and Mines, 2014). No Liability accepted for any loss or damage that may arise from the use of Or reliance of this data.

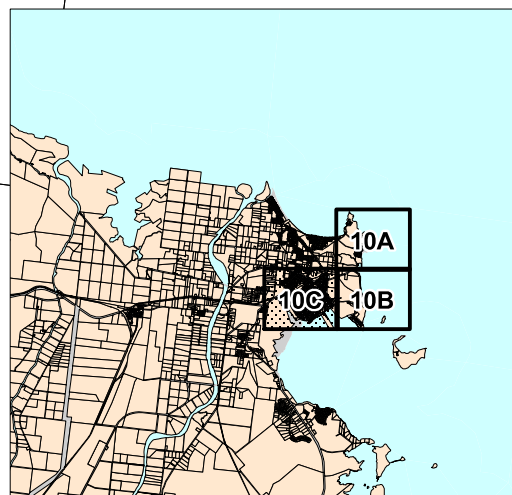
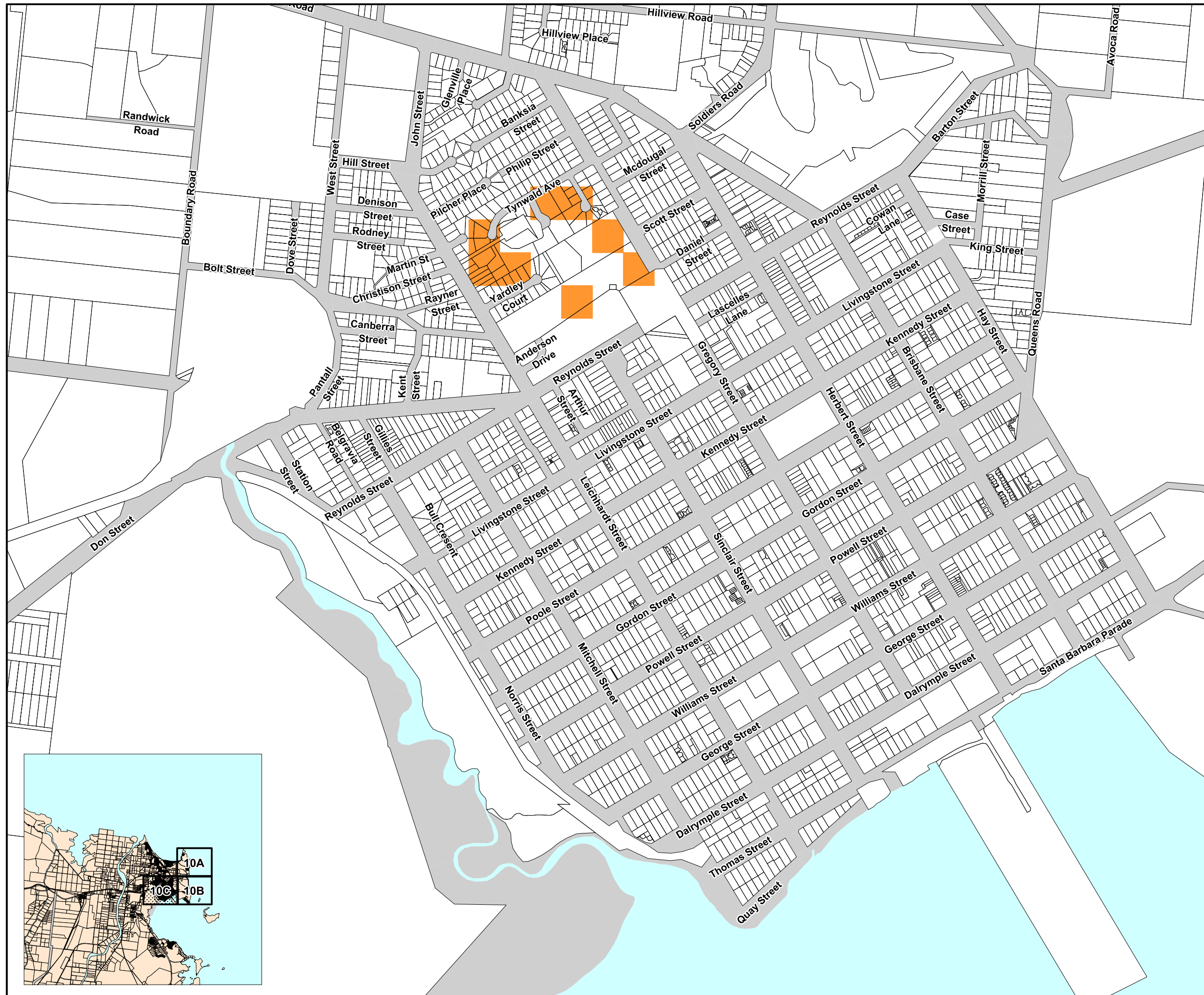
Date: 22/09/2014



Approx Scale @ A3: 1: 10 000



Overlay map - LH - 10C





WRC Planning Scheme Landslide hazard overlay

Legend

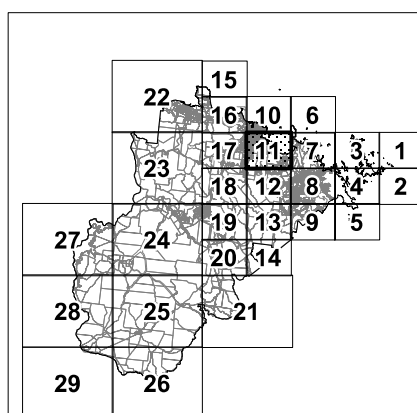
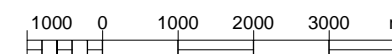
- Slope of 15% or greater
- General information**
- Local government boundary
- DCDB parcel boundary
- Road reserve
- Waterbody

This data set is an extract from Queensland's digital cadastral Database. Use of this data set may be approved with the written Permission of the Director General, Department of Natural Resources and Mines, 2014. 61 Merry Street, Brisbane, 4000, Queensland, Australia
© The State of Queensland (Dept. of Natural Resources and Mines, 2014.
No Liability accepted for any loss or damage that may arise from the use of Or reliance of this data.

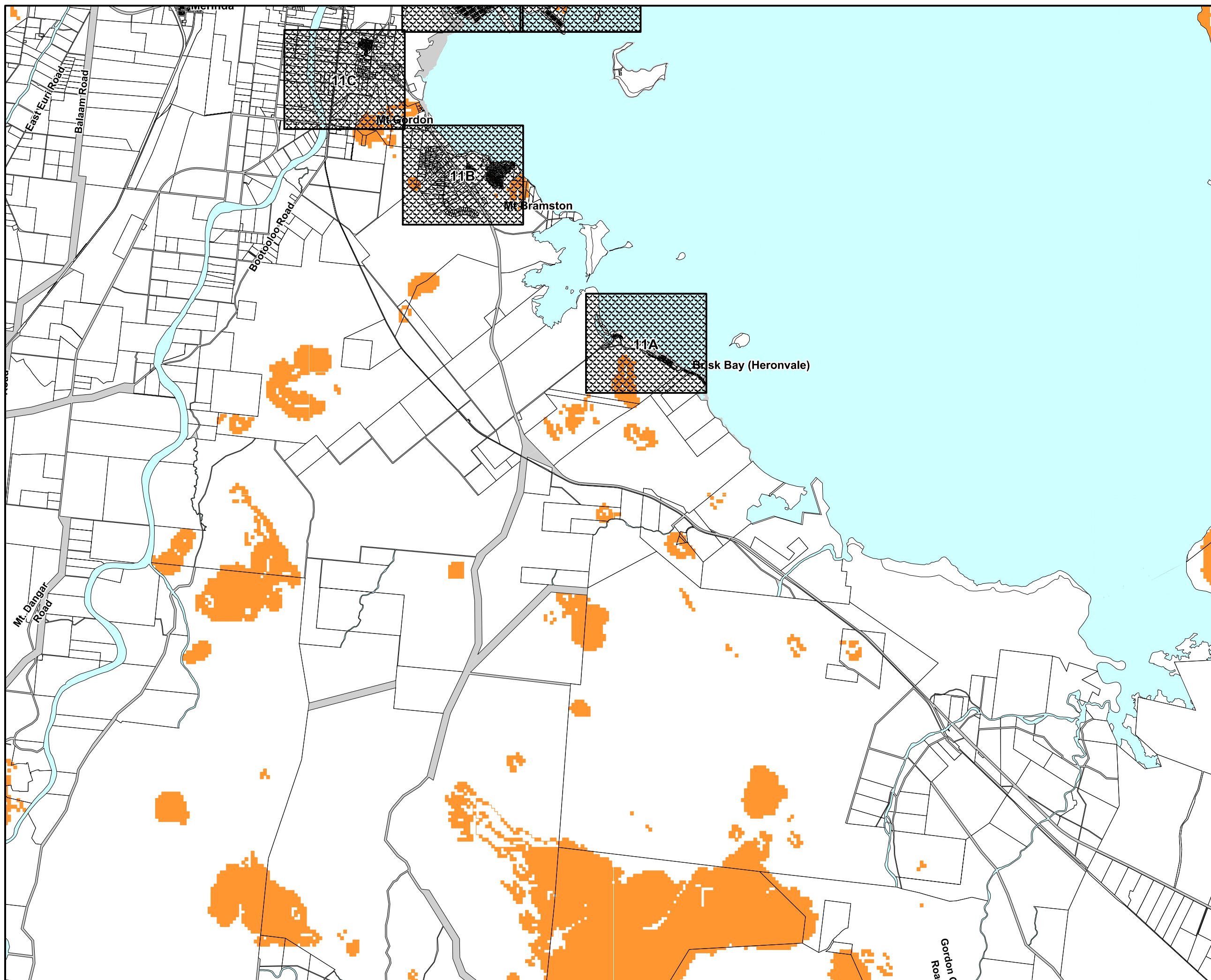
Date: 22/09/2014



Approx Scale @ A3: 1: 100 000



Overlay map - LH - 11



Legend

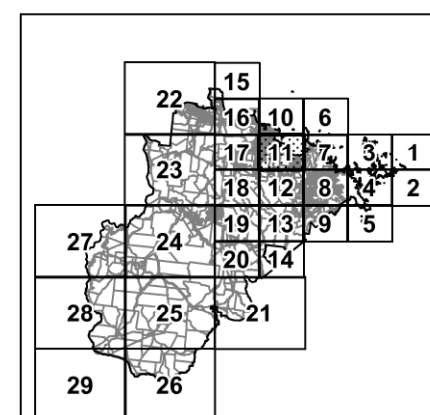
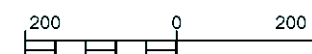
- Slope of 15% or greater
- General information**
- Local government boundary
- DCDB parcel boundary
- Road reserve
- Waterbody

This data set is an extract from Queensland's digital cadastral Database. Use of this data set may be approved with the written Permission of the Director General, Department of Natural Resources and Mines, 2014. 61 Merry Street, Brisbane, 4000, Queensland, Australia. © The State of Queensland (Dept. of Natural Resources and Mines, 2014). No Liability accepted for any loss or damage that may arise from the use of Or reliance of this data.

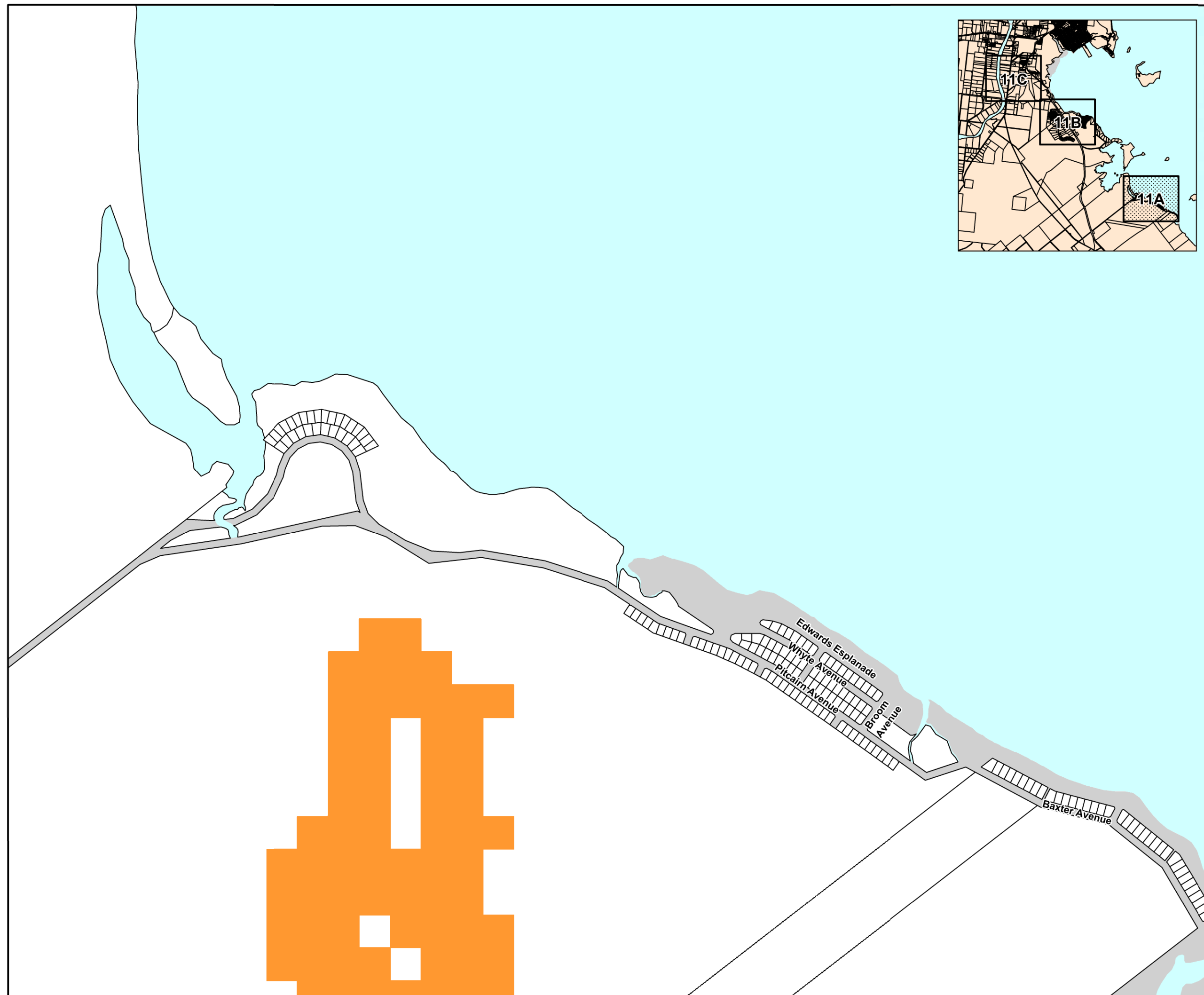
Date: 22/09/2014



Approx Scale @ A3: 1: 10 000



Overlay map - LH - 11A





WRC Planning Scheme Landslide hazard overlay

Legend

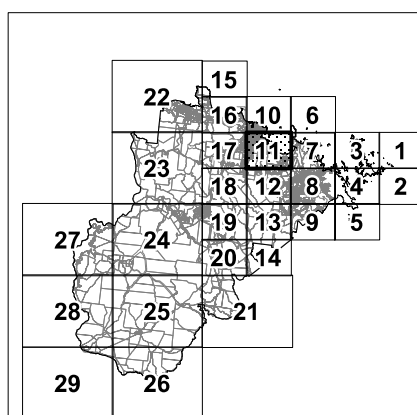
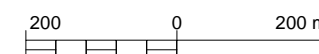
- Slope of 15% or greater
- General information**
- Local government boundary
- DCDB parcel boundary
- Road reserve
- Waterbody

This data set is an extract from Queensland's digital cadastral Database. Use of this data set may be approved with the written Permission of the Director General, Department of Natural Resources and Mines, 2014. 61 Merry Street, Brisbane, 4000, Queensland, Australia
© The State of Queensland (Dept. of Natural Resources and Mines, 2014.
No Liability accepted for any loss or damage that may arise from the use of Or reliance of this data.

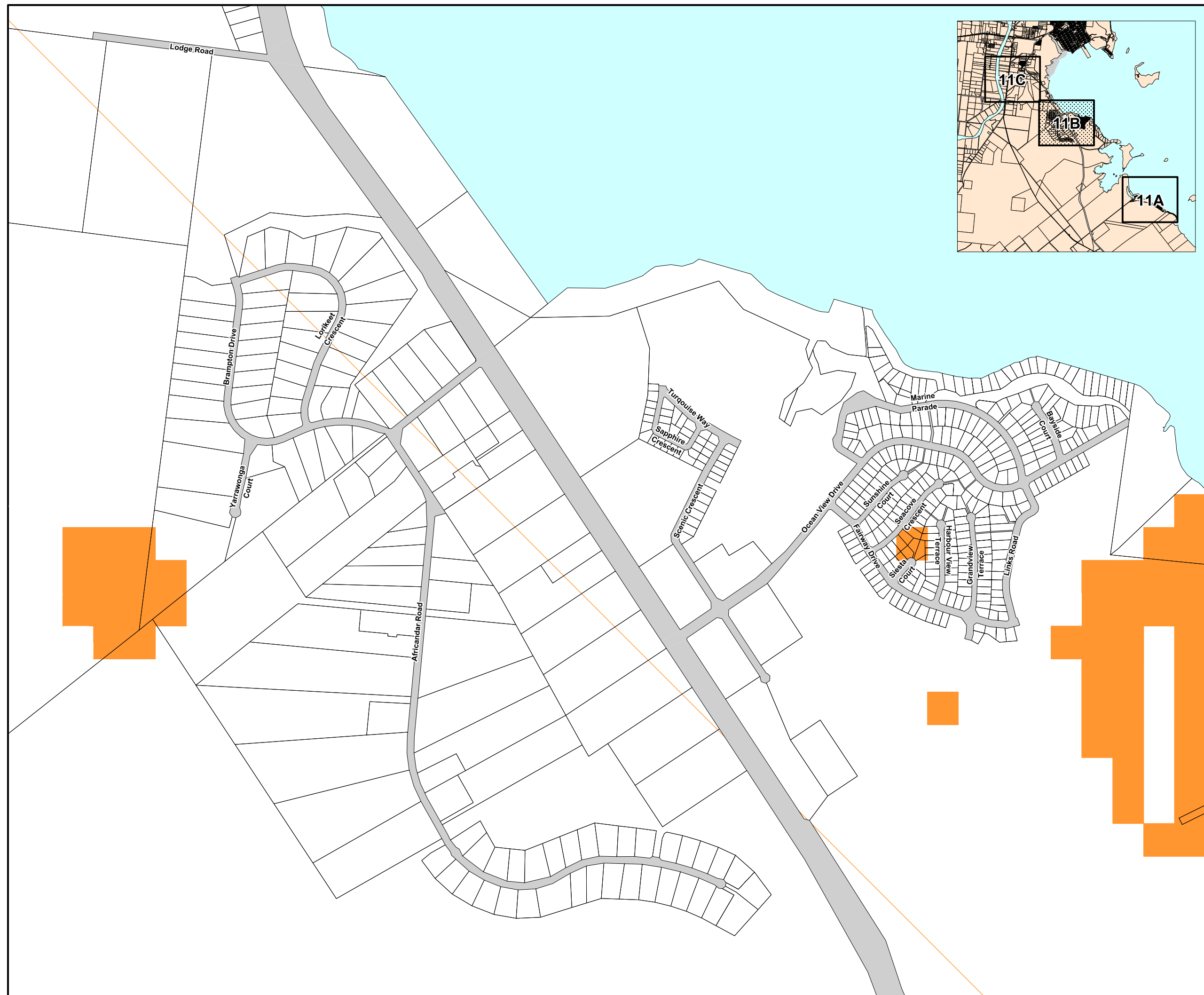
Date: 22/09/2014



Approx Scale @ A3: 1: 10 000








Overlay map - LH - 11B





WRC Planning Scheme Landslide hazard overlay

Legend

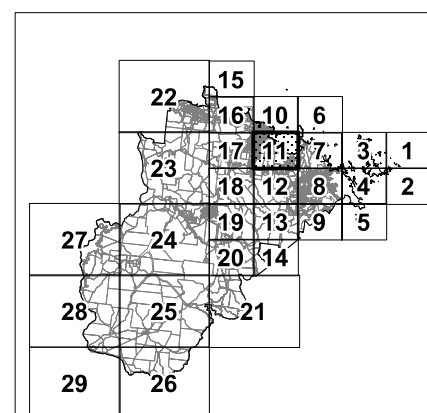
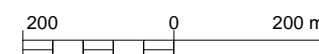
-  Slope of 15% or greater
- General information**
-  Local government boundary
-  DCDB parcel boundary
-  Road reserve
-  Waterbody

This data set is an extract from Queensland's digital cadastral Database. Use of this data set may be approved with the written Permission of the Director General, Department of Natural Resources and Mines, 2014. 61 Merry Street, Brisbane, 4000, Queensland, Australia
© The State of Queensland (Dept. of Natural Resources and Mines, 2014.
No Liability accepted for any loss or damage that may arise from the use of Or reliance of this data.

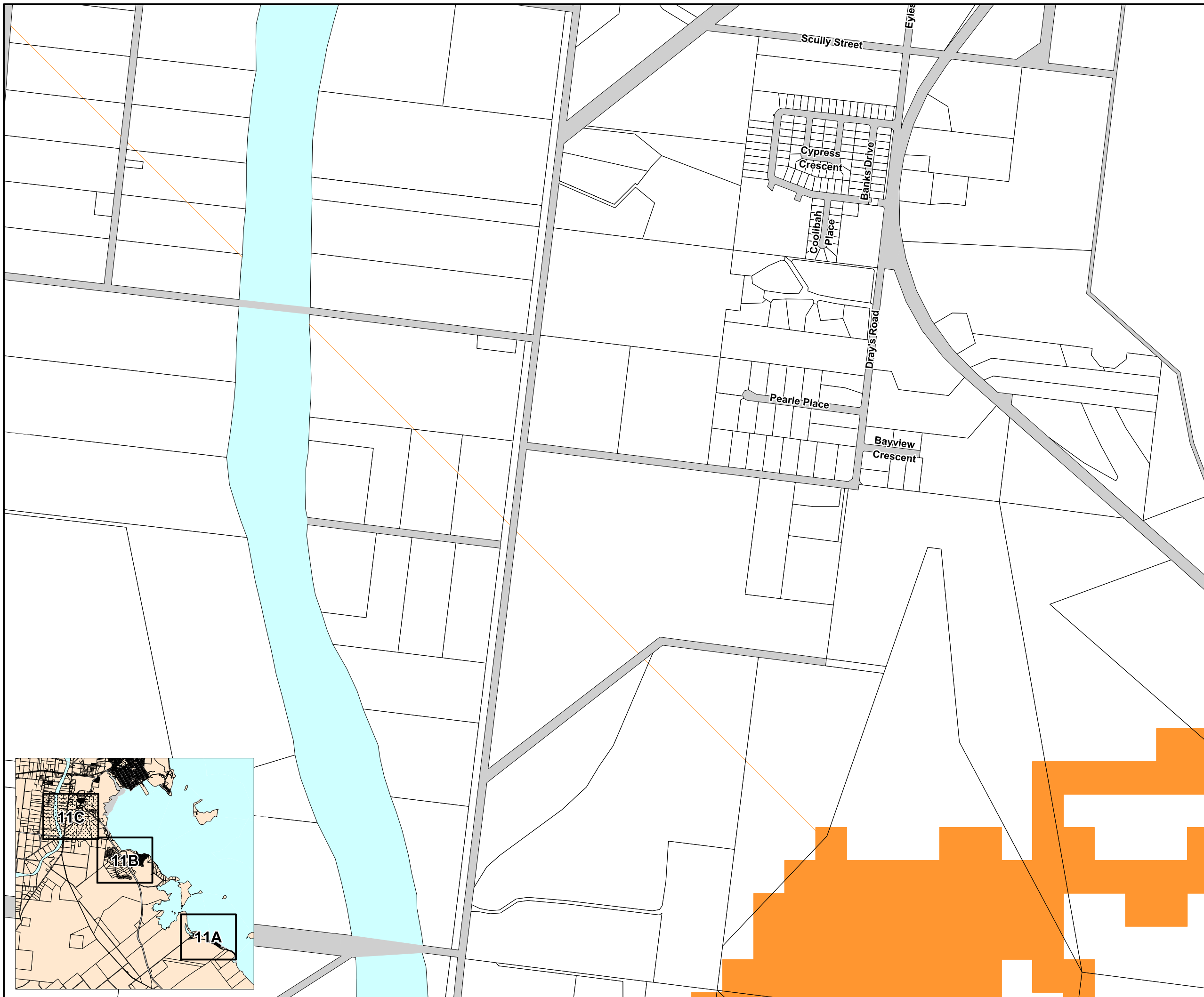
Date: 22/09/2014



Approx Scale @ A3: 1: 10 000








Overlay map - LH - 11C





WRC Planning Scheme Landslide hazard overlay

Legend

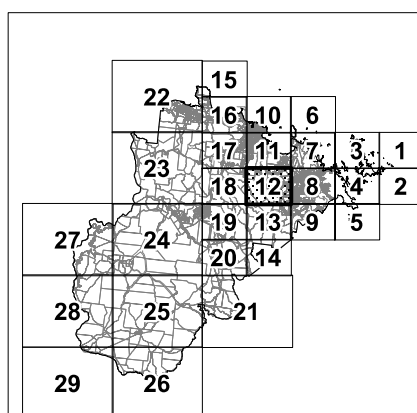
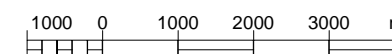
-  Slope of 15% or greater
- General information**
-  Local government boundary
-  DCDB parcel boundary
-  Road reserve
-  Waterbody

This data set is an extract from Queensland's digital cadastral Database. Use of this data set may be approved with the written Permission of the Director General, Department of Natural Resources and Mines, 2014. 61 Merry Street, Brisbane, 4000, Queensland, Australia
© The State of Queensland (Dept. of Natural Resources and Mines, 2014.
No Liability accepted for any loss or damage that may arise from the use of Or reliance of this data.

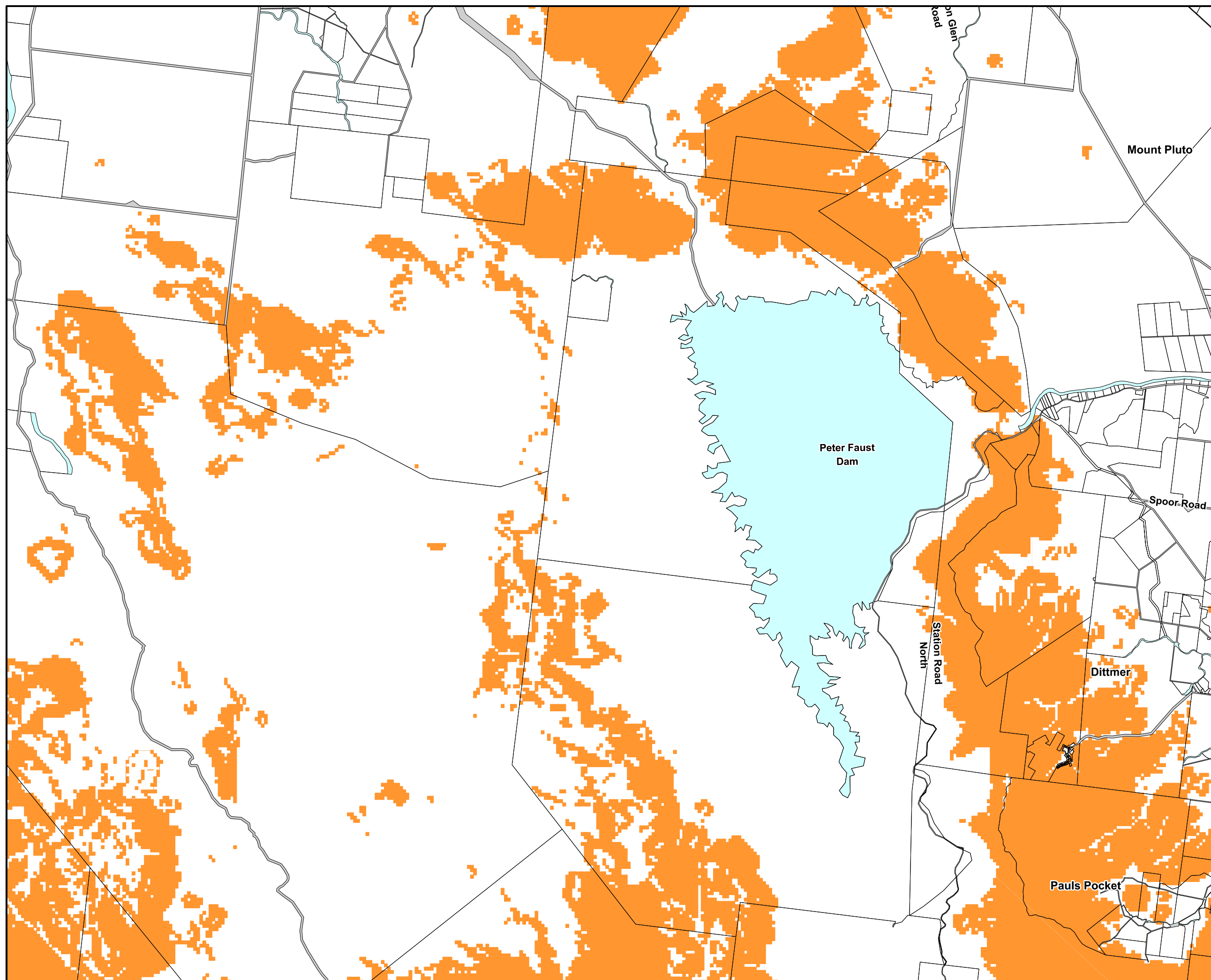
Date: 22/09/2014



Approx Scale @ A3: 1: 100 000



Overlay map - LH - 12





WRC Planning Scheme Landslide hazard overlay

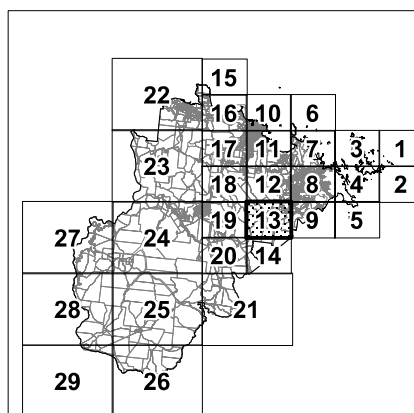

- Legend**
- Slope of 15% or greater
 - General information**
 - Local government boundary
 - DCDB parcel boundary
 - Road reserve
 - Waterbody

This data set is an extract from Queensland's digital cadastral Database. Use of this data set may be approved with the written Permission of the Director General, Department of Natural Resources and Mines, 2014. 61 Merry Street, Brisbane, 4000, Queensland, Australia © The State of Queensland (Dept. of Natural Resources and Mines, 2014. No Liability accepted for any loss or damage that may arise from the use of Or reliance of this data.

Date: 22/09/2014



Approx Scale @ A3: 1: 100 000



Overlay map - LH - 13



WRC Planning Scheme Landslide hazard overlay

Legend

- Slope of 15% or greater
- General information**
- Local government boundary
- DCDB parcel boundary
- Road reserve
- Waterbody

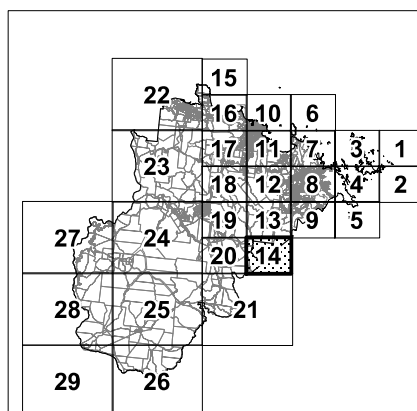

This data set is an extract from Queensland's digital cadastral Database. Use of this data set may be approved with the written Permission of the Director General, Department of Natural Resources and Mines, 2014. 61 Merry Street, Brisbane, 4000, Queensland, Australia
© The State of Queensland (Dept. of Natural Resources and Mines, 2014.
No Liability accepted for any loss or damage that may arise from the use of Or reliance of this data.

Mackay Regional Council

Date: 22/09/2014



Approx Scale @ A3: 1: 100 000



Overlay map - LH - 14



WRC Planning
Scheme
Landslide hazard
overlay

- Legend**
- Slope of 15% or greater
 - General information**
 - Local government boundary
 - DCDB parcel boundary
 - Road reserve
 - Waterbody

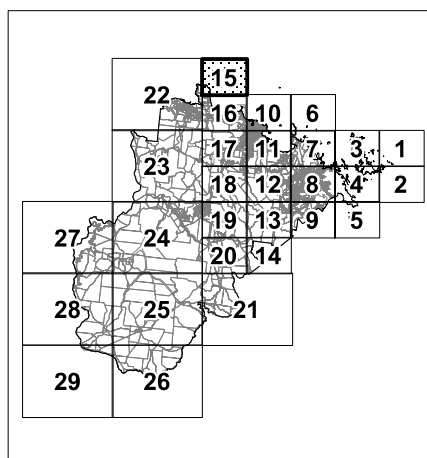

Burdekin Shire
Council

This data set is an extract from Queensland's digital cadastral Database. Use of this data set may be approved with the written Permission of the Director General, Department of Natural Resources and Mines, 2014. 61 Merry Street, Brisbane, 4000, Queensland, Australia
© The State of Queensland (Dept. of Natural Resources and Mines, 2014.
No Liability accepted for any loss or damage that may arise from the use of Or reliance of this data.

Date: 22/09/2014



Approx Scale @ A3: 1: 100 000








Overlay map - LH - 15



WRC Planning Scheme Landslide hazard overlay

Legend

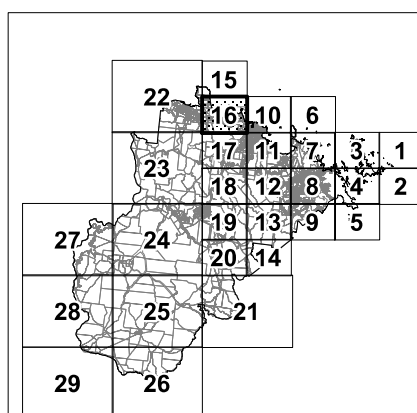
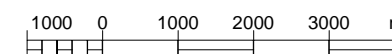
-  Slope of 15% or greater
- General information**
-  Local government boundary
-  DCDB parcel boundary
-  Road reserve
-  Waterbody

This data set is an extract from Queensland's digital cadastral Database. Use of this data set may be approved with the written Permission of the Director General, Department of Natural Resources and Mines, 2014. 61 Merry Street, Brisbane, 4000, Queensland, Australia
© The State of Queensland (Dept. of Natural Resources and Mines, 2014).
No Liability accepted for any loss or damage that may arise from the use of Or reliance of this data.

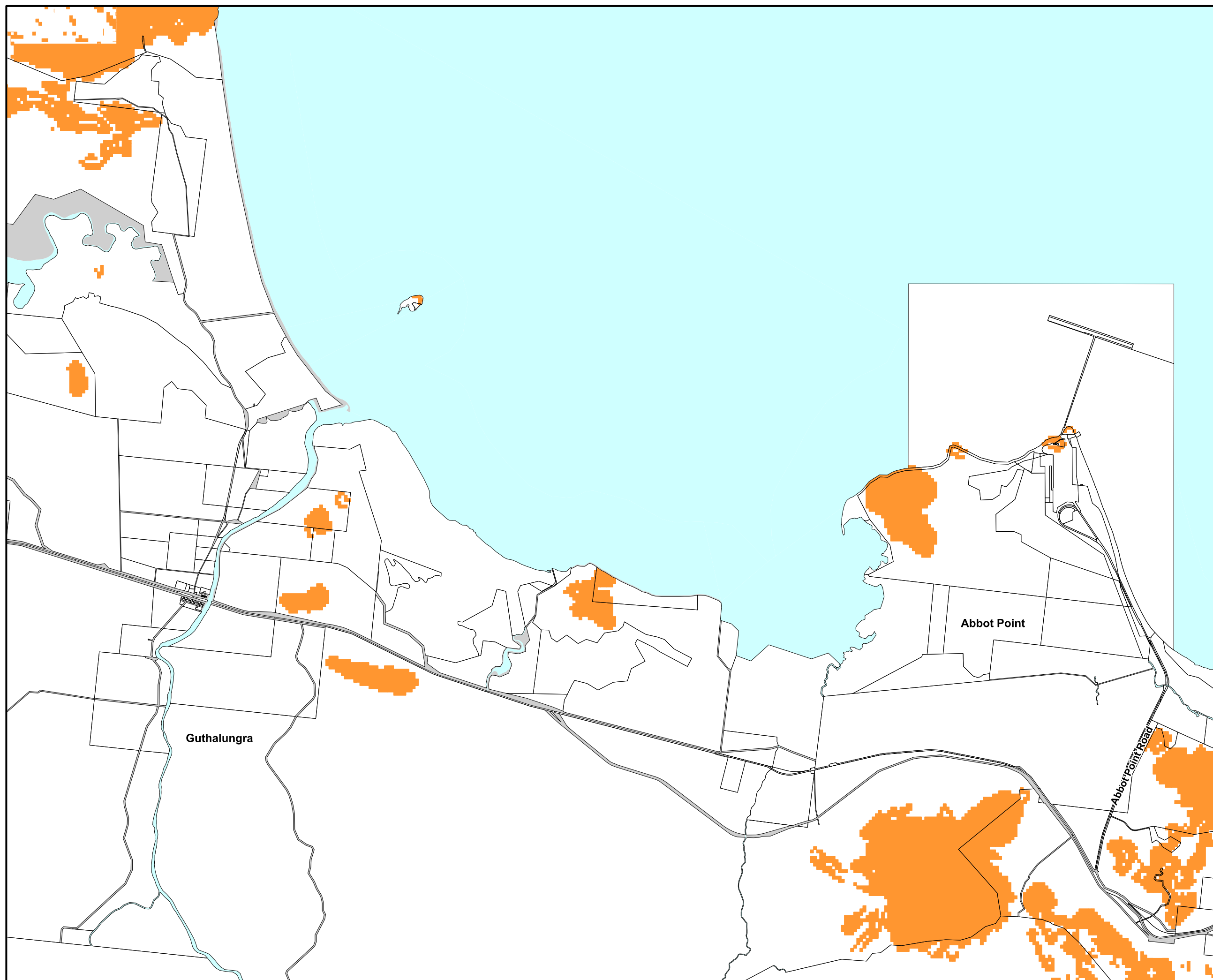
Date: 22/09/2014



Approx Scale @ A3: 1: 100 000



Overlay map - LH - 16





WRC Planning Scheme Landslide hazard overlay

Legend

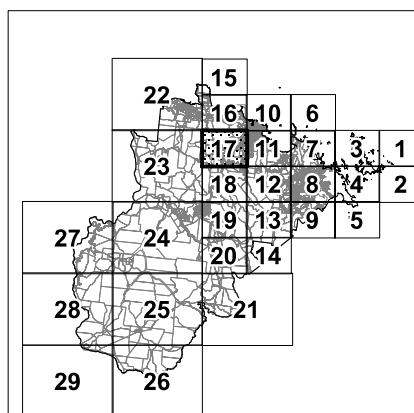
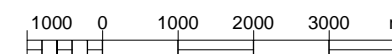
- Slope of 15% or greater
- General information**
- Local government boundary
- DCDB parcel boundary
- Road reserve
- Waterbody

This data set is an extract from Queensland's digital cadastral Database. Use of this data set may be approved with the written Permission of the Director General, Department of Natural Resources and Mines, 2014. 61 Merry Street, Brisbane, 4000, Queensland, Australia
© The State of Queensland (Dept. of Natural Resources and Mines, 2014.
No Liability accepted for any loss or damage that may arise from the use of Or reliance of this data.

Date: 22/09/2014



Approx Scale @ A3: 1: 100 000



Overlay map - LH - 17



WRC Planning Scheme Landslide hazard overlay

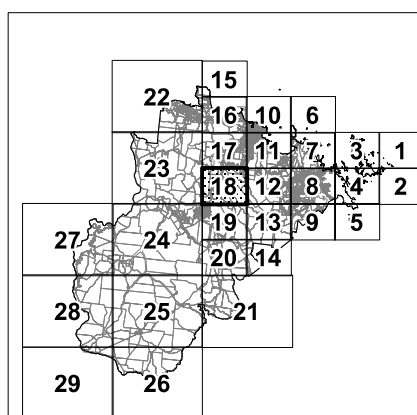

- Legend**
- Slope of 15% or greater
 - General information**
 - Local government boundary
 - DCDB parcel boundary
 - Road reserve
 - Waterbody

This data set is an extract from Queensland's digital cadastral Database. Use of this data set may be approved with the written Permission of the Director General, Department of Natural Resources and Mines, 2014. 61 Merry Street, Brisbane, 4000, Queensland, Australia
© The State of Queensland (Dept. of Natural Resources and Mines, 2014.
No Liability accepted for any loss or damage that may arise from the use of Or reliance of this data.

Date: 22/09/2014



Approx Scale @ A3: 1: 100 000



Overlay map - LH - 18



WRC Planning Scheme Landslide hazard overlay

Legend

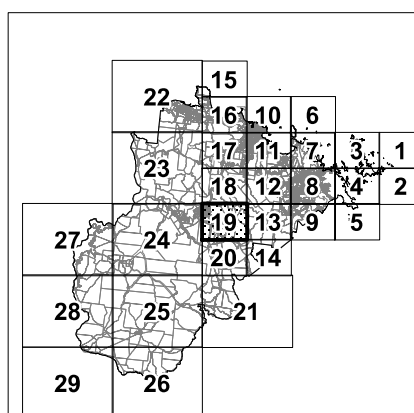
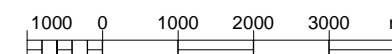
- Slope of 15% or greater
- General information**
- Local government boundary
- DCDB parcel boundary
- Road reserve
- Waterbody

This data set is an extract from Queensland's digital cadastral Database. Use of this data set may be approved with the written Permission of the Director General, Department of Natural Resources and Mines, 2014. 61 Merry Street, Brisbane, 4000, Queensland, Australia
© The State of Queensland (Dept. of Natural Resources and Mines, 2014).
No Liability accepted for any loss or damage that may arise from the use of Or reliance of this data.

Date: 22/09/2014



Approx Scale @ A3: 1: 100 000



Overlay map - LH - 19



WRC Planning Scheme Landslide hazard overlay

Legend

Slope of 15% or greater

General information

Local government boundary

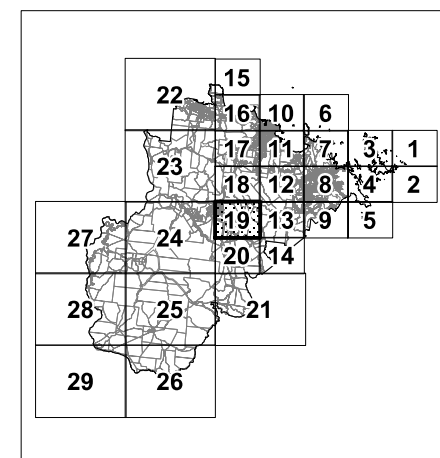
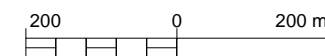
DCDB parcel boundary

Road reserve

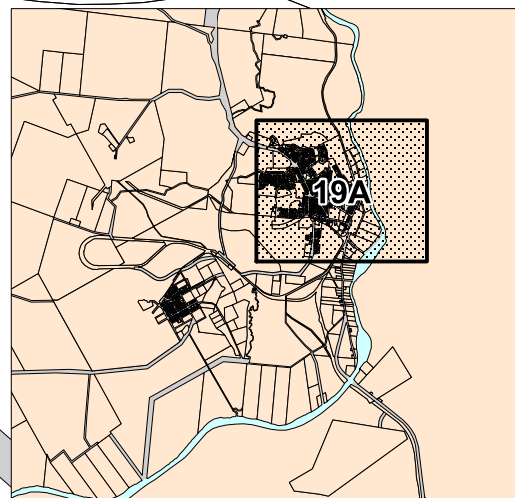
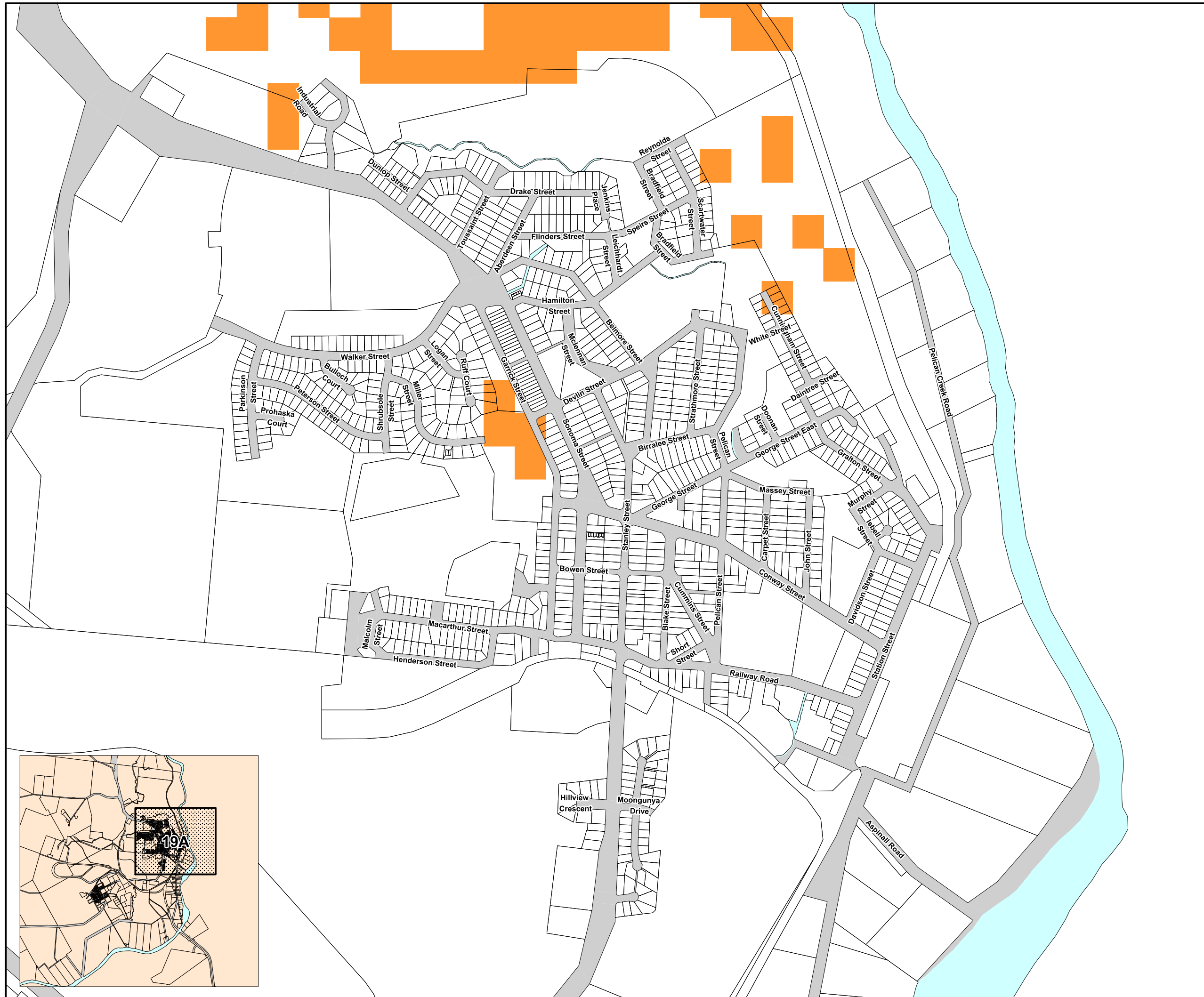
Waterbody

This data set is an extract from Queensland's digital cadastral Database. Use of this data set may be approved with the written Permission of the Director General, Department of Natural Resources and Mines, 2014. 61 Merry Street, Brisbane, 4000, Queensland, Australia
© The State of Queensland (Dept. of Natural Resources and Mines, 2014). No Liability accepted for any loss or damage that may arise from the use of Or reliance of this data.

Date: 22/09/2014
Approx Scale @ A3: 1: 10 000



Overlay map - LH - 19A





WRC Planning Scheme Landslide hazard overlay

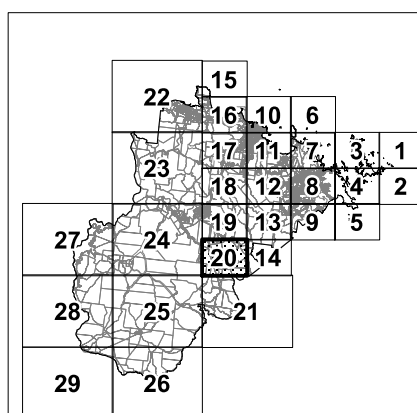
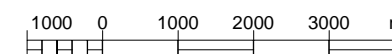
- Legend**
- Slope of 15% or greater
 - General information**
 - Local government boundary
 - DCDB parcel boundary
 - Road reserve
 - Waterbody

This data set is an extract from Queensland's digital cadastral Database. Use of this data set may be approved with the written Permission of the Director General, Department of Natural Resources and Mines, 2014. 61 Merry Street, Brisbane, 4000, Queensland, Australia
© The State of Queensland (Dept. of Natural Resources and Mines, 2014.
No Liability accepted for any loss or damage that may arise from the use of Or reliance of this data.

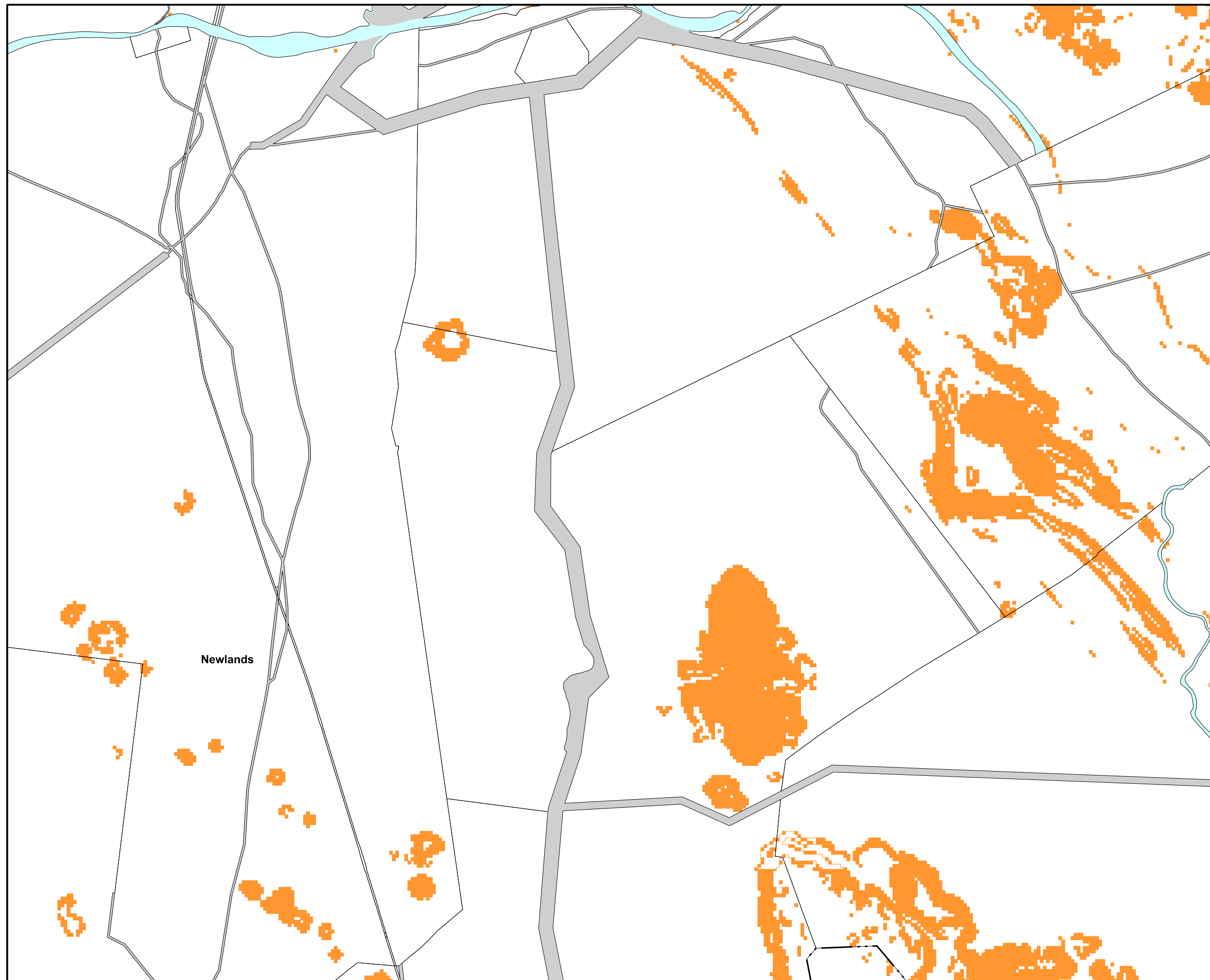
Date: 22/09/2014



Approx Scale @ A3: 1: 100 000








Overlay map - LH - 20





**WRC Planning
Scheme
Landslide hazard
overlay**

Legend

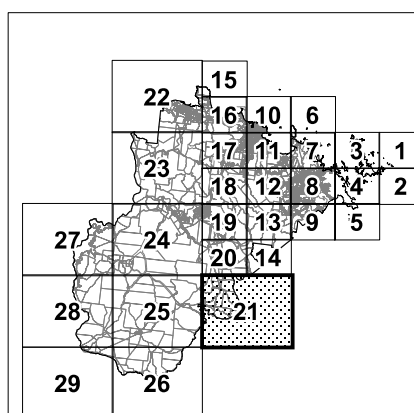
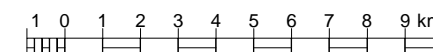
-  Slope of 15% or greater
- General information**
-  Local government boundary
-  DCDB parcel boundary
-  Road reserve
-  Waterbody

This data set is an extract from Queensland's digital cadastral Database. Use of this data set may be approved with the written Permission of the Director General, Department of Natural Resources and Mines, 2014. 61 Merry Street, Brisbane, 4000, Queensland, Australia
© The State of Queensland (Dept. of Natural Resources and Mines, 2014.
No Liability accepted for any loss or damage that may arise from the use of Or reliance of this data.

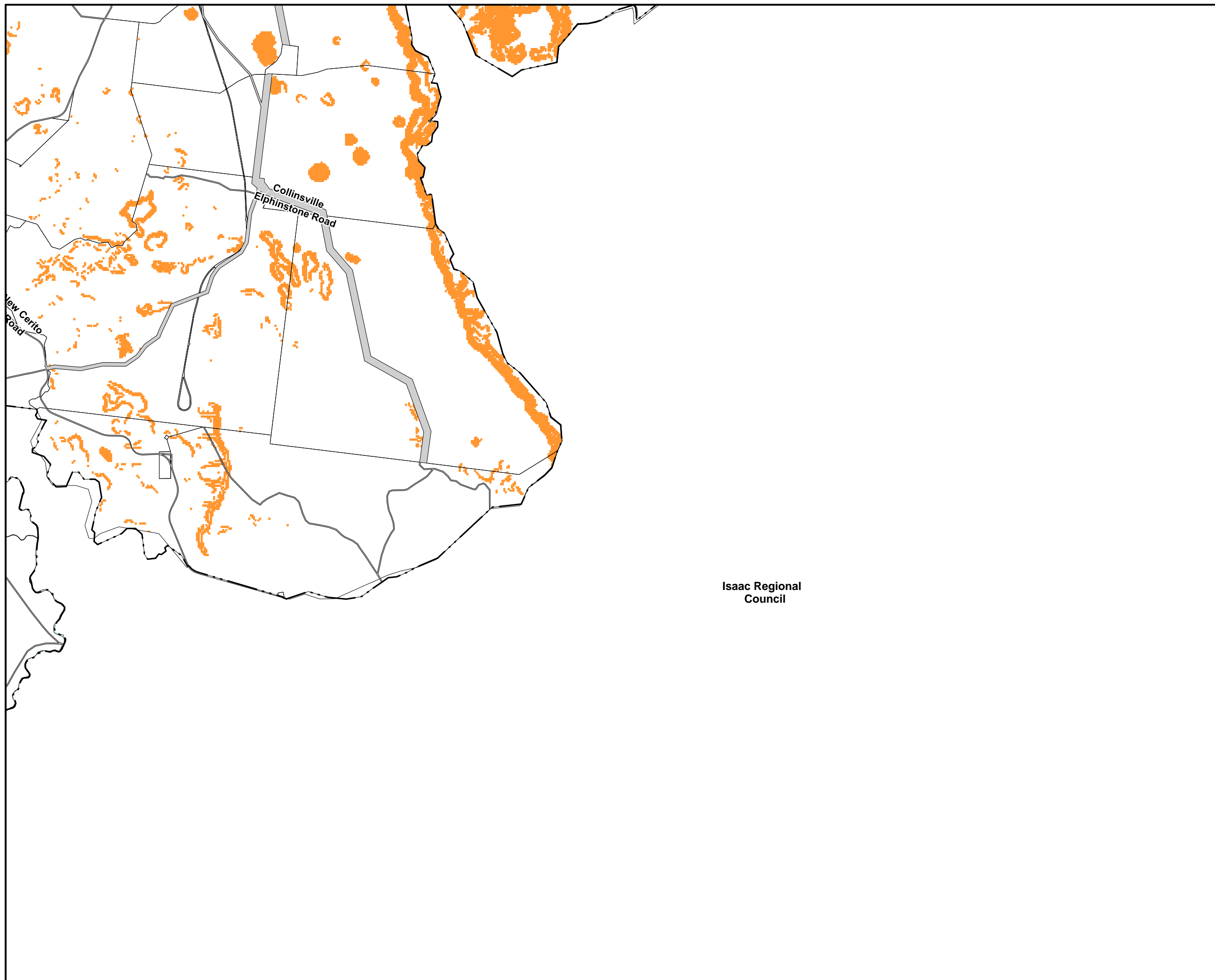
Date: 22/09/2014



Approx Scale @ A3: 1: 200 000








Overlay map - LH - 21





WRC Planning Scheme Landslide hazard overlay

Legend

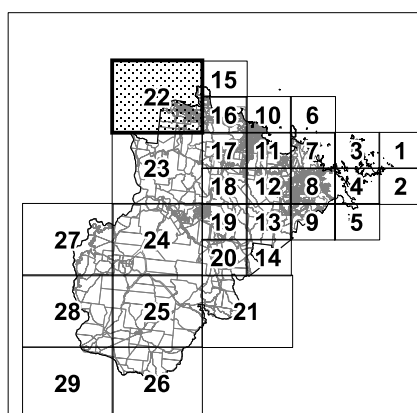
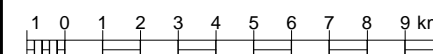
-  Slope of 15% or greater
- General information**
-  Local government boundary
-  DCDB parcel boundary
-  Road reserve
-  Waterbody

This data set is an extract from Queensland's digital cadastral Database. Use of this data set may be approved with the written Permission of the Director General, Department of Natural Resources and Mines, 2014. 61 Merry Street, Brisbane, 4000, Queensland, Australia
© The State of Queensland (Dept. of Natural Resources and Mines, 2014.
No Liability accepted for any loss or damage that may arise from the use of Or reliance of this data.

Date: 22/09/2014

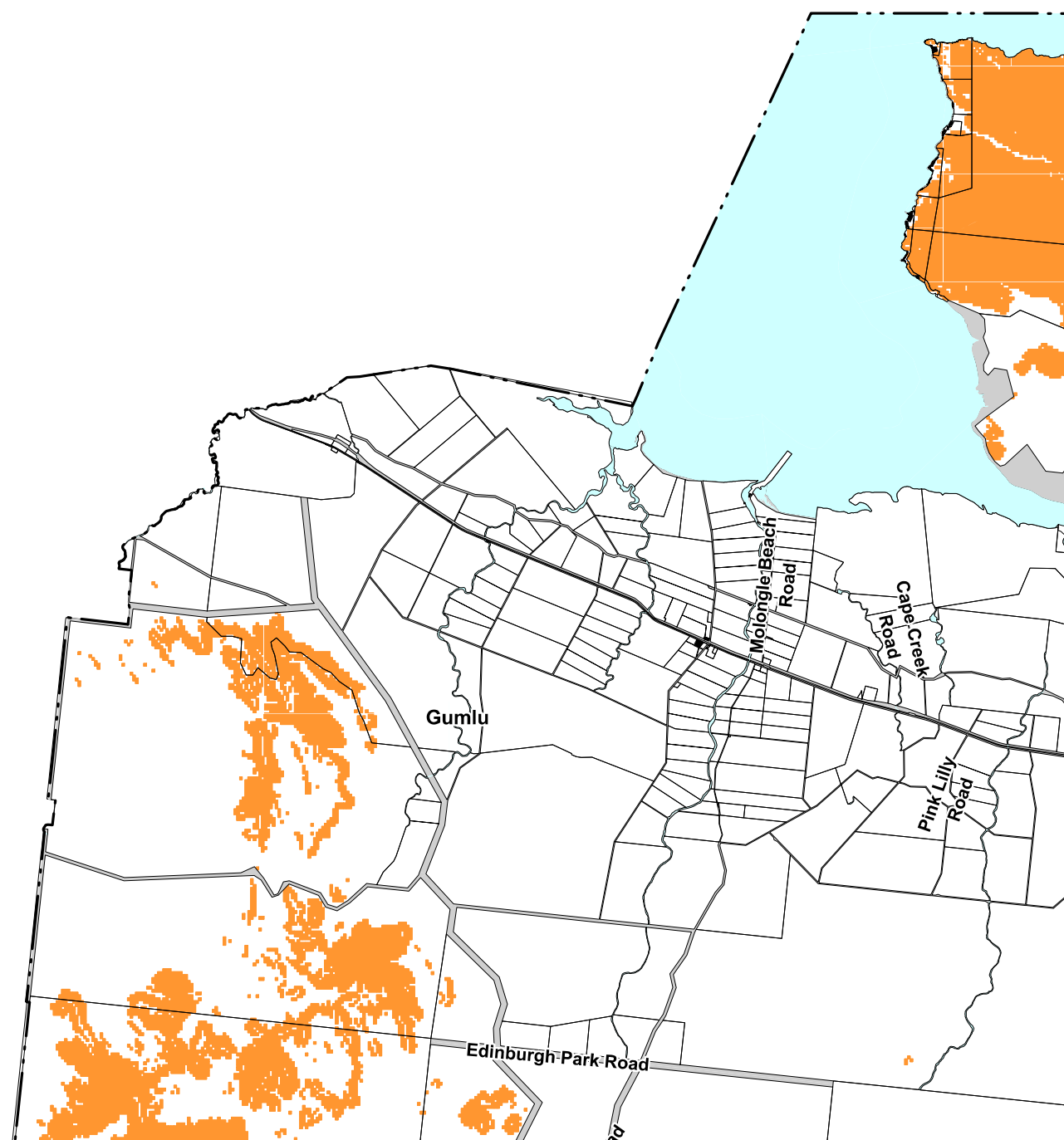


Approx Scale @ A3: 1: 200 000



Overlay map - LH - 22






Burdekin Shire
Council





WRC Planning Scheme Landslide hazard overlay

Legend

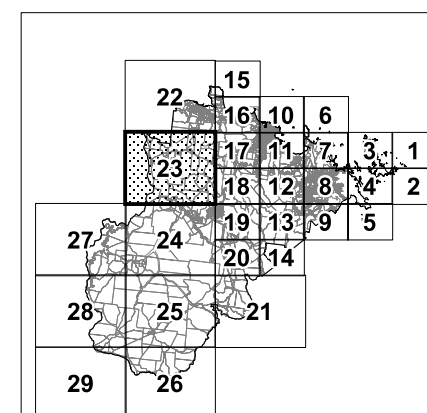
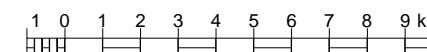
-  Slope of 15% or greater
- General information**
-  Local government boundary
-  DCDB parcel boundary
-  Road reserve
-  Waterbody

This data set is an extract from Queensland's digital cadastral Database. Use of this data set may be approved with the written Permission of the Director General, Department of Natural Resources and Mines, 2014. 61 Merry Street, Brisbane, 4000, Queensland, Australia
© The State of Queensland (Dept. of Natural Resources and Mines, 2014.
No Liability accepted for any loss or damage that may arise from the use of Or reliance of this data.

Date: 22/09/2014

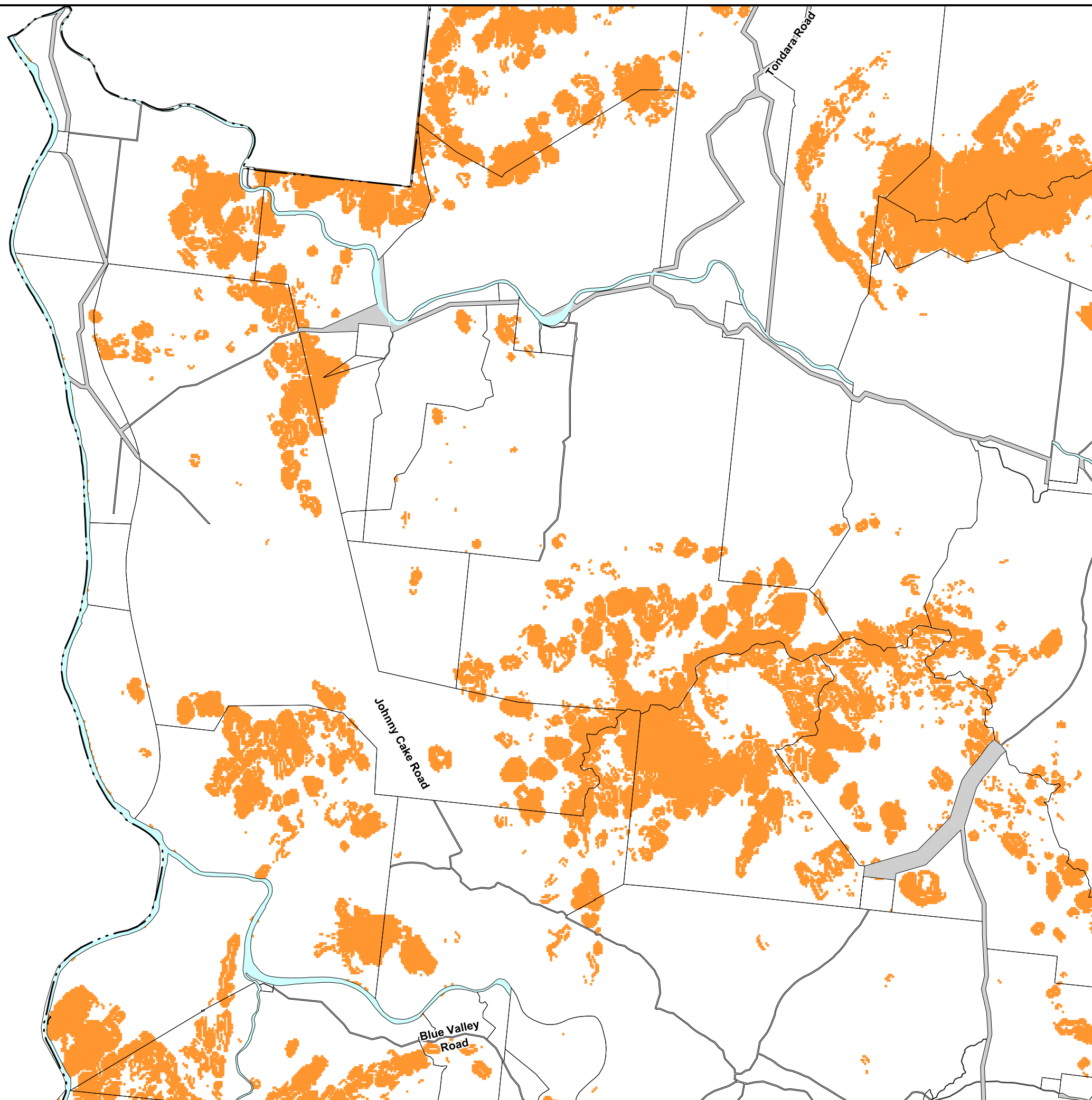


Approx Scale @ A3: 1: 200 000



Overlay map - LH - 23

Burdekin Shire
Council





WRC Planning Scheme Landslide hazard overlay

Charters Towers
Regional Council

Mount Wyatt

Springland






Myuna Road

Mt. Wyatt Road

Burdekin Dam
Road

Glendon
Road

Legend

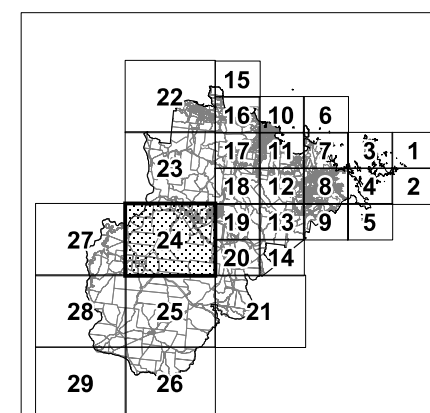
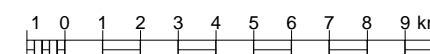
-  Slope of 15% or greater
- General information**
-  Local government boundary
-  DCDB parcel boundary
-  Road reserve
-  Waterbody

This data set is an extract from Queensland's digital cadastral Database. Use of this data set may be approved with the written Permission of the Director General, Department of Natural Resources and Mines, 2014. 61 Merry Street, Brisbane, 4000, Queensland, Australia
© The State of Queensland (Dept. of Natural Resources and Mines, 2014.
No Liability accepted for any loss or damage that may arise from the use of Or reliance of this data.

Date: 22/09/2014



Approx Scale @ A3: 1: 200 000



Overlay map - LH - 24



WRC Planning Scheme Landslide hazard overlay

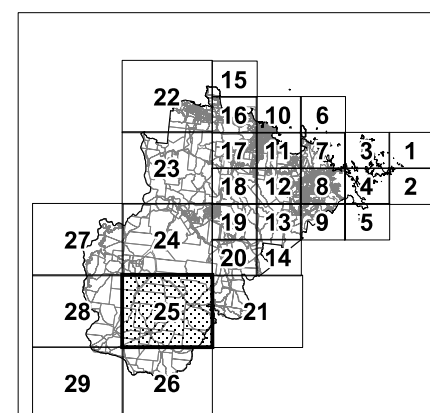
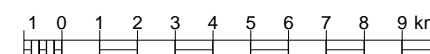
- Legend**
- Slope of 15% or greater
 - General information**
 - Local government boundary
 - DCDB parcel boundary
 - Road reserve
 - Waterbody

This data set is an extract from Queensland's digital cadastral Database. Use of this data set may be approved with the written Permission of the Director General, Department of Natural Resources and Mines, 2014. 61 Merry Street, Brisbane, 4000, Queensland, Australia
© The State of Queensland (Dept. of Natural Resources and Mines, 2014.
No Liability accepted for any loss or damage that may arise from the use of Or reliance of this data.

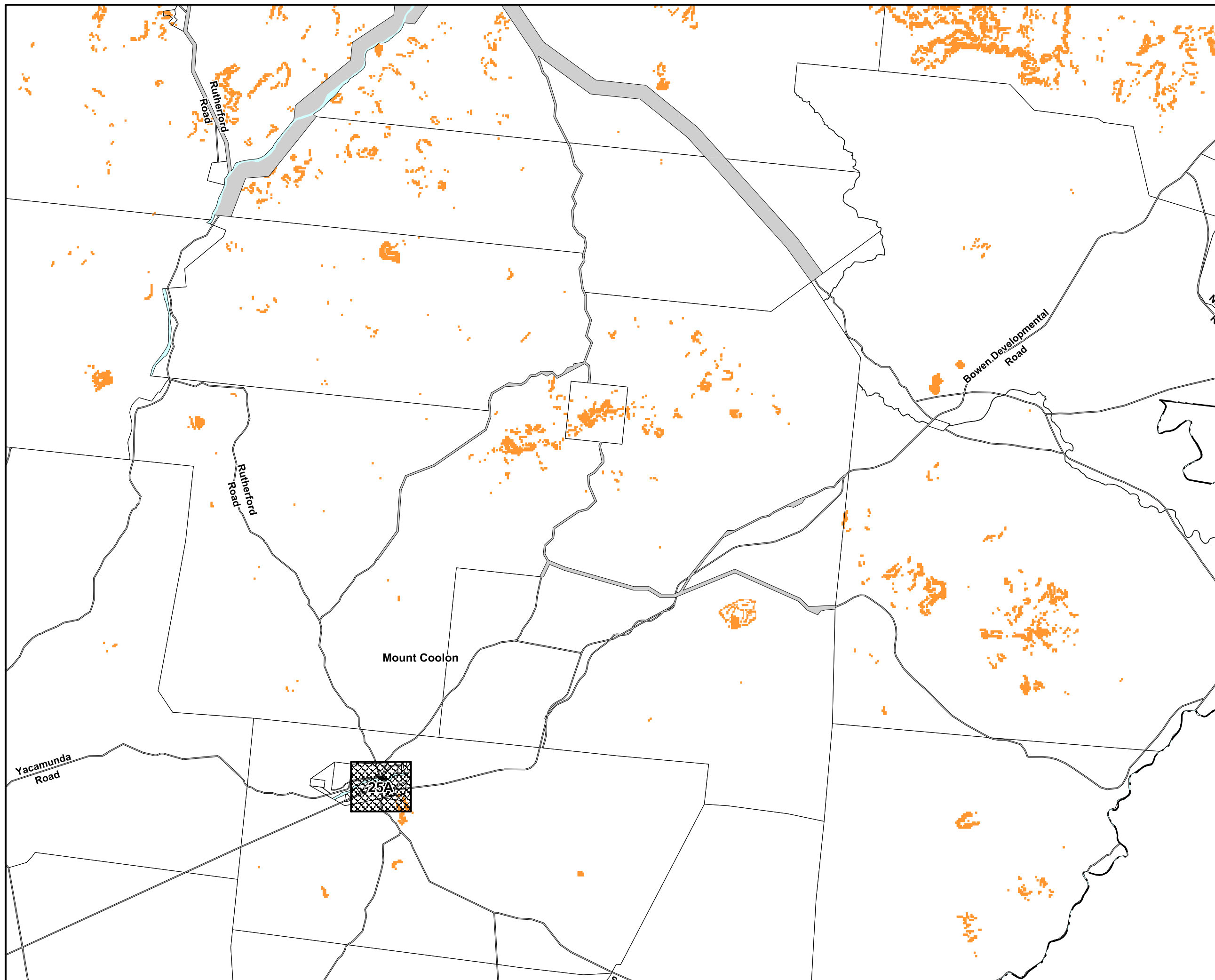
Date: 22/09/2014



Approx Scale @ A3: 1: 200 000



Overlay map - LH - 25





WRC Planning Scheme Landslide hazard overlay

Legend

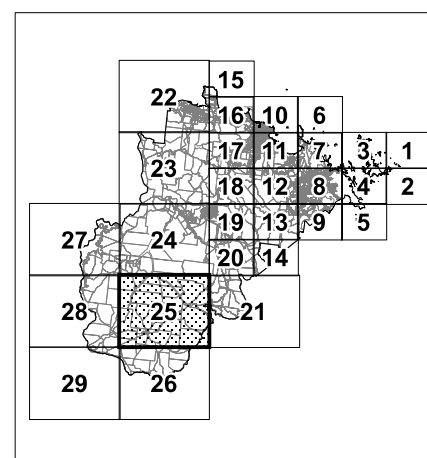
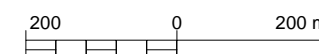
- Slope of 15% or greater
- General information**
- Local government boundary
- DCDB parcel boundary
- Road reserve
- Waterbody

This data set is an extract from Queensland's digital cadastral Database. Use of this data set may be approved with the written Permission of the Director General, Department of Natural Resources and Mines, 2014. 61 Merry Street, Brisbane, 4000, Queensland, Australia
© The State of Queensland (Dept. of Natural Resources and Mines, 2014.
No Liability accepted for any loss or damage that may arise from the use of Or reliance of this data.

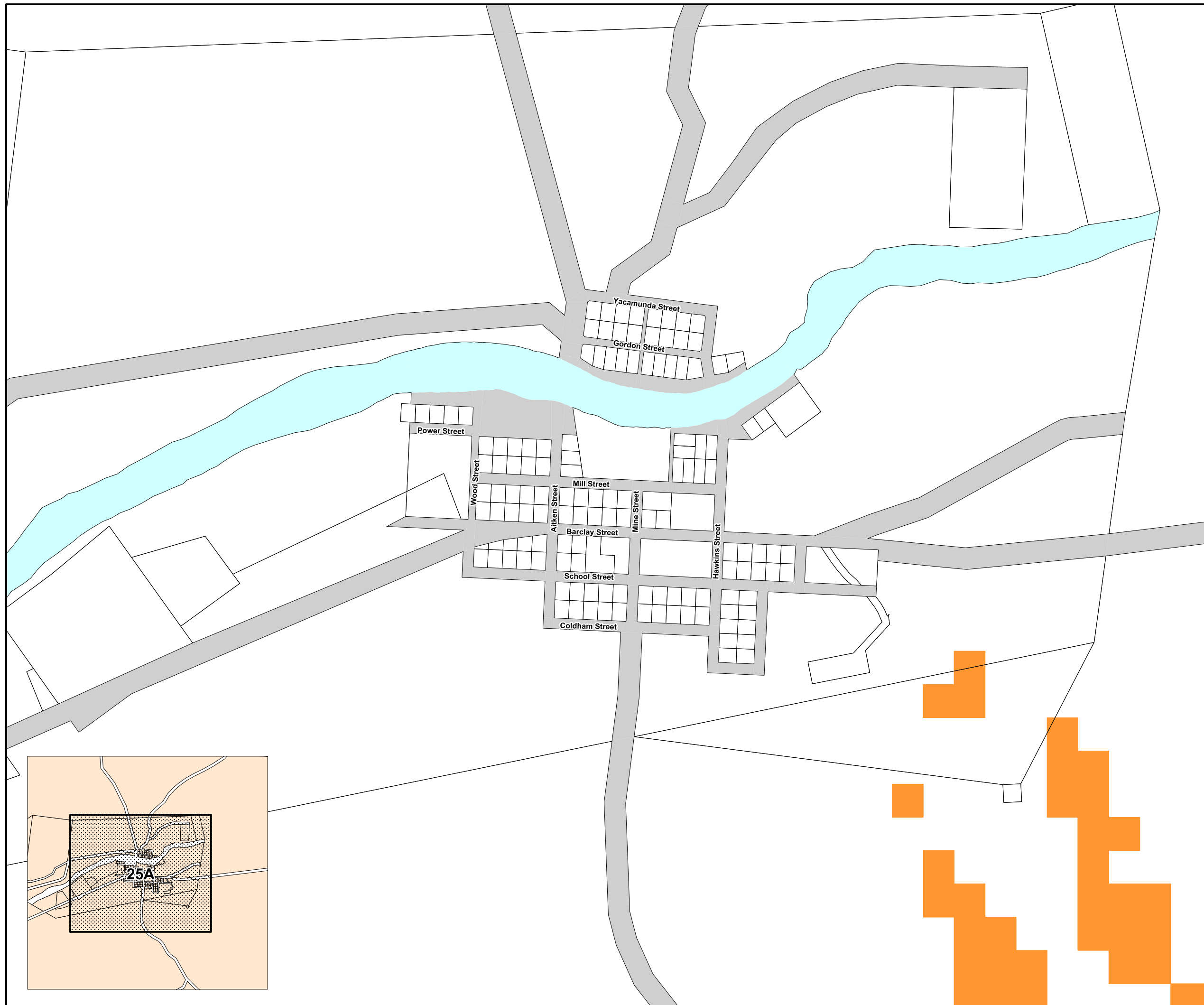
Date: 22/09/2014



Approx Scale @ A3: 1: 10 000








Overlay map - LH - 25A





**WRC Planning Scheme
Landslide hazard
overlay**

Legend

-  Slope of 15% or greater
- General information**
-  Local government boundary
-  DCDB parcel boundary
-  Road reserve
-  Waterbody

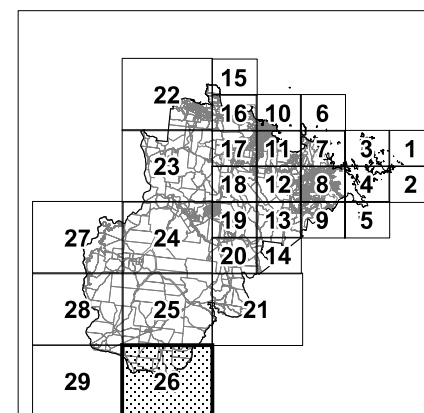
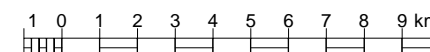
This data set is an extract from Queensland's digital cadastral Database. Use of this data set may be approved with the written Permission of the Director General, Department of Natural Resources and Mines, 2014. 61 Merry Street, Brisbane, 4000, Queensland, Australia
© The State of Queensland (Dept. of Natural Resources and Mines, 2014.
No Liability accepted for any loss or damage that may arise from the use of Or reliance of this data.

**Isaac Regional
Council**

Date: 22/09/2014



Approx Scale @ A3: 1: 200 000








Overlay map - LH - 26



**WRC Planning
Scheme
Landslide hazard
overlay**

Legend

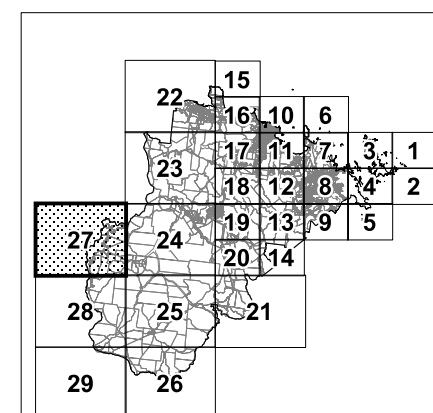
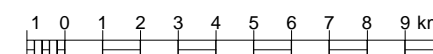
-  Slope of 15% or greater
- General information**
-  Local government boundary
-  DCDB parcel boundary
-  Road reserve
-  Waterbody

This data set is an extract from Queensland's digital cadastral Database. Use of this data set may be approved with the written Permission of the Director General, Department of Natural Resources and Mines, 2014. 61 Merry Street, Brisbane, 4000, Queensland, Australia
© The State of Queensland (Dept. of Natural Resources and Mines, 2014.
No Liability accepted for any loss or damage that may arise from the use of Or reliance of this data.

Date: 22/09/2014



Approx Scale @ A3: 1: 200 000



Overlay map - LH - 27

**Charters Towers
Regional Council**

Burdekin Dam

**Mt. McConnel
Road**

**Scartwater
Road**



**WRC Planning
Scheme
Landslide hazard
overlay**

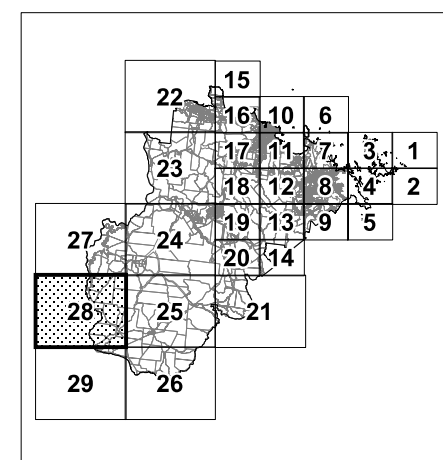
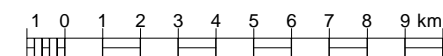
- Legend**
- Slope of 15% or greater
 - General information**
 - Local government boundary
 - DCDB parcel boundary
 - Road reserve
 - Waterbody

This data set is an extract from Queensland's digital cadastral Database. Use of this data set may be approved with the written Permission of the Director General, Department of Natural Resources and Mines, 2014. 61 Merry Street, Brisbane, 4000, Queensland, Australia © The State of Queensland (Dept. of Natural Resources and Mines, 2014. No Liability accepted for any loss or damage that may arise from the use of Or reliance of this data.

Date: 22/09/2014



Approx Scale @ A3: 1: 200 000



Overlay map - LH - 28

**Charters Towers
Regional Council**

Illamatha



WRC Planning
Scheme
Landslide hazard
overlay

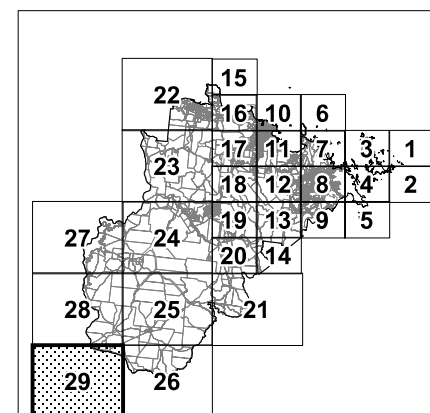
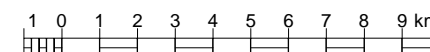
- Legend**
- Slope of 15% or greater
 - General information**
 - Local government boundary
 - DCDB parcel boundary
 - Road reserve
 - Waterbody

This data set is an extract from Queensland's digital cadastral Database. Use of this data set may be approved with the written Permission of the Director General, Department of Natural Resources and Mines, 2014. 61 Merry Street, Brisbane, 4000, Queensland, Australia
© The State of Queensland (Dept. of Natural Resources and Mines, 2014.
No Liability accepted for any loss or damage that may arise from the use of Or reliance of this data.

Date: 22/09/2014



Approx Scale @ A3: 1: 200 000



Overlay map - LH - 29

Isaac Region
Council