



**WRC Planning
Scheme
Infrastructure
overlay**

- Legend**
- Public passenger transport facility
 - Public passenger transport buffer
 - Strategic port land
 - Strategic port buffer
 - Existing railway buffer
 - Future railway
 - Road noise corridor (noise level at receptor)**
 - Category 1 - 58 dB(A)
 - Category 2 - 63 dB(A)
 - Category 3 - 68 dB(A)
 - Category 4 - 73 dB(A)
 - General information**
 - Local government boundary
 - DCDB parcel boundary
 - Road reserve
 - Waterbody

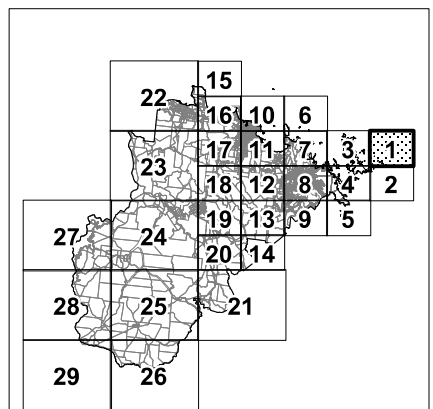

This data set is an extract from Queensland's digital cadastral Database. Use of this data set may be approved with the written Permission of the Director General, Department of Natural Resources and Mines, 2014. 61 Merry Street, Brisbane, 4000, Queensland, Australia. © The State of Queensland (Dept. of Natural Resources and Mines, 2014. No Liability accepted for any loss or damage that may arise from the use of Or reliance of this data. © State of Queensland (Department of State Development, Infrastructure and Planning) 2014 © State of Queensland (Department of Natural Resources and Mines) 2014. © Ergon Energy Corporation Limited 2014


**Map 1
Transport infrastructure**


Date: 18/04/2017



Approx Scale @ A3: 1: 100 000







WRC Planning Scheme Infrastructure overlay

Legend



- Public passenger transport facility
- Public passenger transport buffer
- Strategic port land
- Strategic port buffer
- Existing railway buffer
- Future railway
- Road noise corridor (noise level at receptor)**
 - Category 1 - 58 dB(A)
 - Category 2 - 63 dB(A)
 - Category 3 - 68 dB(A)
 - Category 4 - 73 dB(A)
- General information**
 - Local government boundary
 - DCDB parcel boundary
 - Road reserve
 - Waterbody

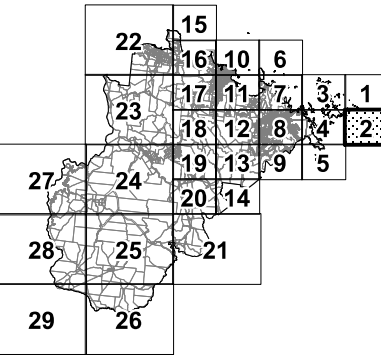
This data set is an extract from Queensland's digital cadastral Database. Use of this data set may be approved with the written Permission of the Director General, Department of Natural Resources and Mines, 2014. 61 Merry Street, Brisbane, 4000, Queensland, Australia. © The State of Queensland (Dept. of Natural Resources and Mines, 2014. No Liability accepted for any loss or damage that may arise from the use of Or reliance of this data. © State of Queensland (Department of State Development, Infrastructure and Planning) 2014 © State of Queensland (Department of Natural Resources and Mines) 2014. © Ergon Energy Corporation Limited 2014

Map 1
Transport infrastructure

Date: 18/04/2017

Approx Scale @ A3: 1: 100 000





Overlay Map - INF1 - 02



WRC Planning Scheme Infrastructure overlay

Legend

- Public passenger transport facility
- Public passenger transport buffer
- Strategic port land
- Strategic port buffer
- Existing railway buffer
- Future railway

Road noise corridor (noise level at receptor)

- Category 1 - 58 dB(A)
- Category 2 - 63 dB(A)
- Category 3 - 68 dB(A)
- Category 4 - 73 dB(A)

General information

- Local government boundary
- DCDB parcel boundary
- Road reserve
- Waterbody

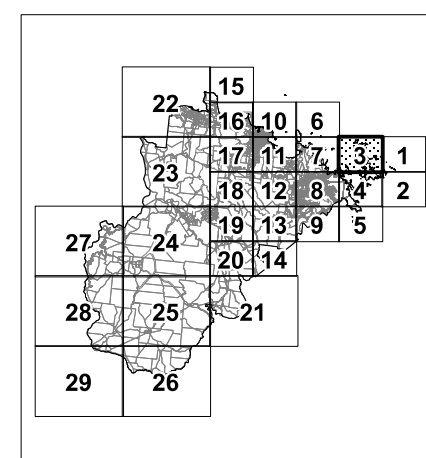
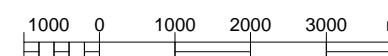
This data set is an extract from Queensland's digital cadastral Database. Use of this data set may be approved with the written Permission of the Director General, Department of Natural Resources and Mines, 2014. 61 Merry Street, Brisbane, 4000, Queensland, Australia. © The State of Queensland (Dept. of Natural Resources and Mines, 2014. No Liability accepted for any loss or damage that may arise from the use of Or reliance of this data. © State of Queensland (Department of State Development, Infrastructure and Planning) 2014 © State of Queensland (Department of Natural Resources and Mines) 2014. © Ergon Energy Corporation Limited 2014

Map 1 Transport infrastructure

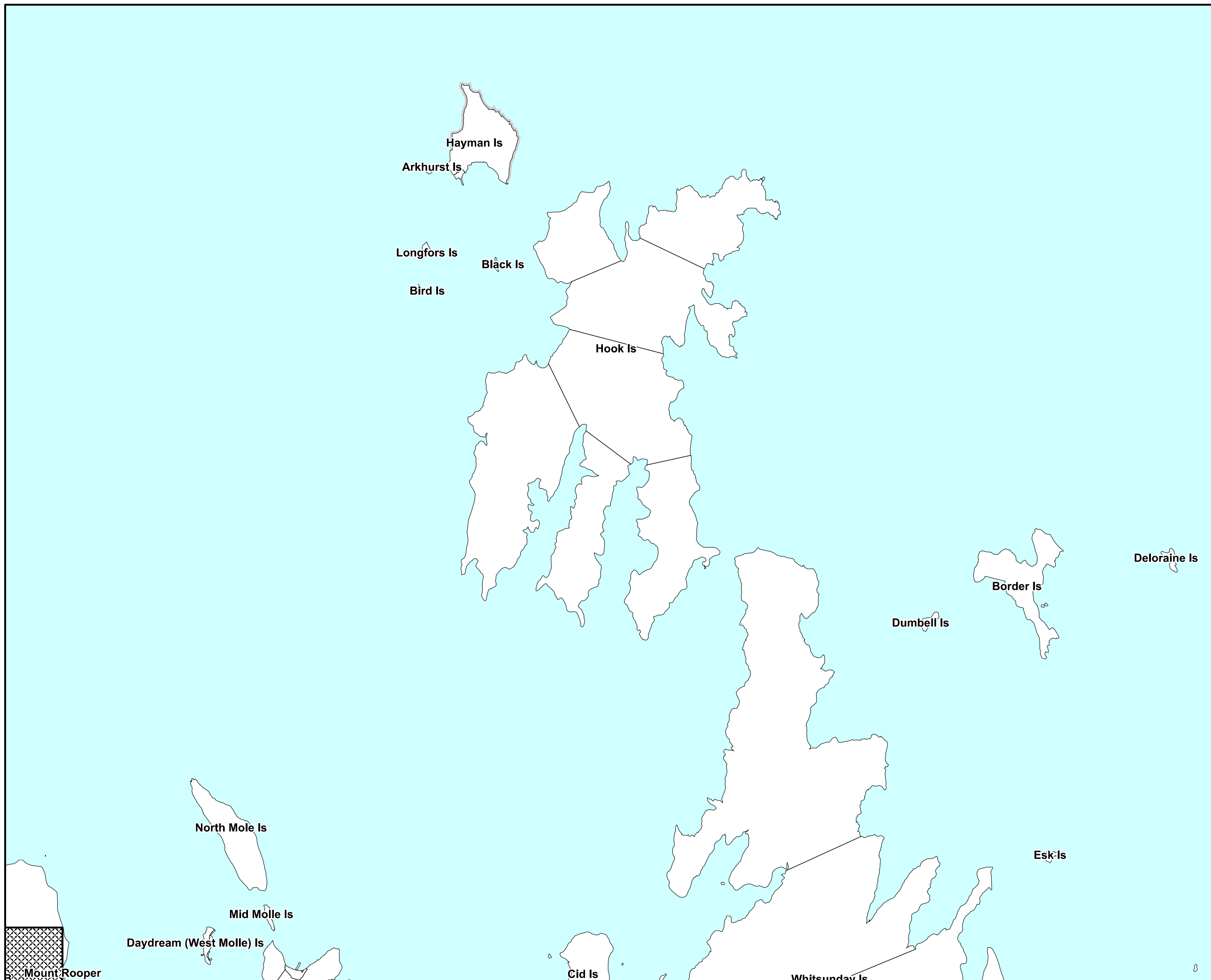
Date: 18/04/2017

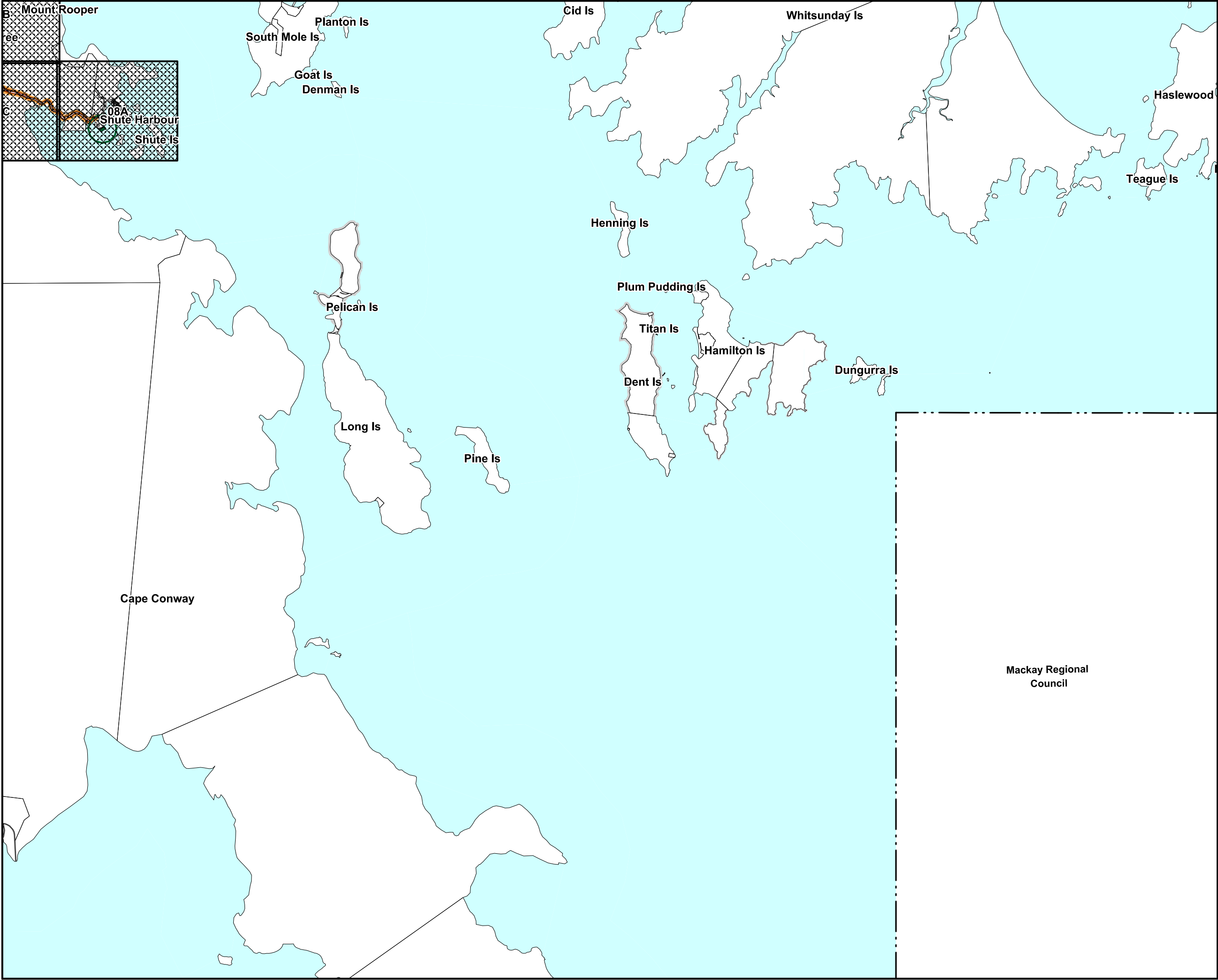



Approx Scale @ A3: 1: 100 000



Overlay Map - INF1 - 03







WRC Planning Scheme Infrastructure overlay

Legend

- Public passenger transport facility
- Public passenger transport buffer
- Strategic port land
- Strategic port buffer
- Existing railway buffer
- Future railway

Road noise corridor (noise level at receptor)

- Category 1 - 58 dB(A)
- Category 2 - 63 dB(A)
- Category 3 - 68 dB(A)
- Category 4 - 73 dB(A)


General information

- Local government boundary
- DCDB parcel boundary
- Road reserve
- Waterbody

This data set is an extract from Queensland's digital cadastral Database. Use of this data set may be approved with the written Permission of the Director General, Department of Natural Resources and Mines, 2014. 61 Merry Street, Brisbane, 4000, Queensland, Australia. © The State of Queensland (Dept. of Natural Resources and Mines, 2014. No Liability accepted for any loss or damage that may arise from the use of Or reliance of this data. © State of Queensland (Department of State Development, Infrastructure and Planning) 2014 © State of Queensland (Department of Natural Resources and Mines) 2014. © Ergon Energy Corporation Limited 2014


Map 1
Transport infrastructure

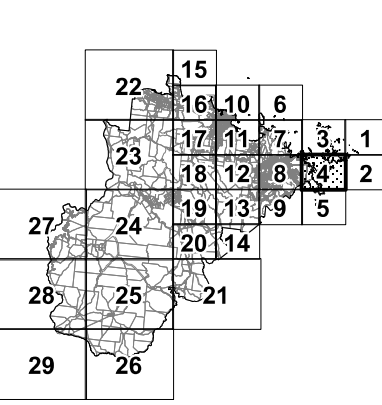
Date: 18/04/2017



Approx Scale @ A3: 1: 100 000

1000 0 1000 2000 3000 m





Overlay Map - INF1 - 04



Mackay Regional
Council

Legend

Public passenger transport facility

Public passenger transport buffer

Strategic port land

Strategic port buffer

Existing railway buffer

Future railway

Road noise corridor (noise level at receptor)

Category 1 - 58 dB(A)

Category 2 - 63 dB(A)

Category 3 - 68 dB(A)

Category 4 - 73 dB(A)

General information

Local government boundary

DCDB parcel boundary

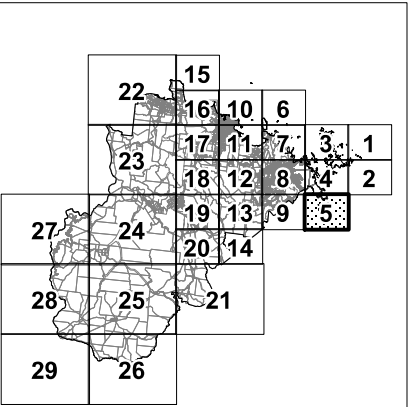

Road reserve

Waterbody

This data set is an extract from Queensland's digital cadastral Database. Use of this data set may be approved with the written Permission of the Director General, Department of Natural Resources and Mines, 2014. 61 Merry Street, Brisbane, 4000, Queensland, Australia. © The State of Queensland (Dept. of Natural Resources and Mines, 2014. No Liability accepted for any loss or damage that may arise from the use of Or reliance of this data. © State of Queensland (Department of State Development, Infrastructure and Planning) 2014 © State of Queensland (Department of Natural Resources and Mines) 2014. © Ergon Energy Corporation Limited 2014

Map 1
Transport infrastructure

Date: 18/04/2017
Approx Scale @ A3: 1: 100 000





WRC Planning Scheme Infrastructure overlay

Legend

Public passenger transport facility

Public passenger transport buffer

Strategic port land

Strategic port buffer

Existing railway buffer

Future railway

Road noise corridor (noise level at receptor)

Category 1 - 58 dB(A)

Category 2 - 63 dB(A)

Category 3 - 68 dB(A)

Category 4 - 73 dB(A)

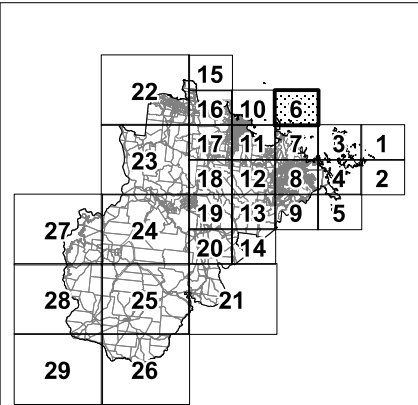
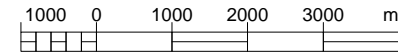
General informationLocal government boundaryDCDB parcel boundaryRoad reserveWaterbody

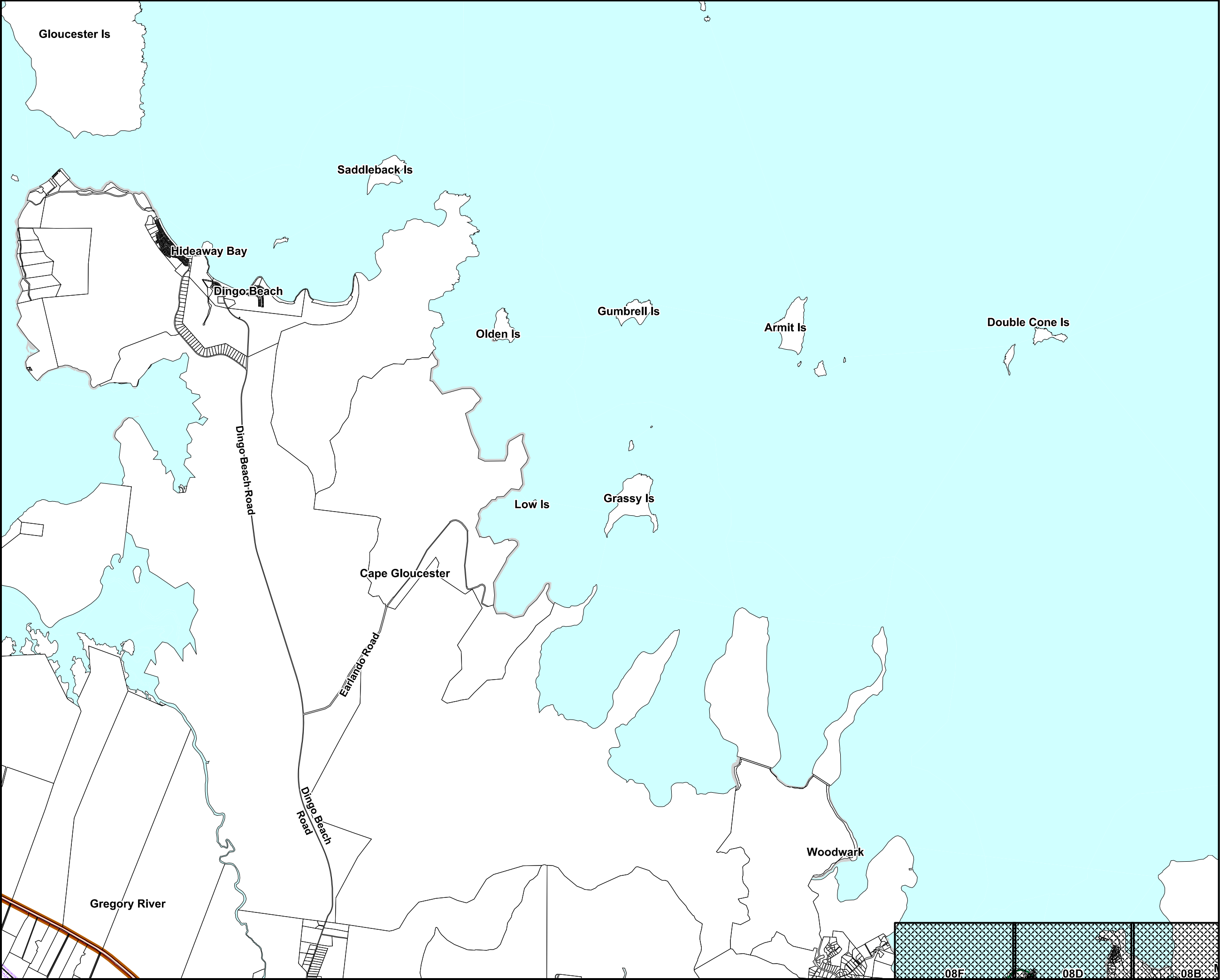
This data set is an extract from Queensland's digital cadastral Database. Use of this data set may be approved with the written Permission of the Director General, Department of Natural Resources and Mines, 2014. 61 Merry Street, Brisbane, 4000, Queensland, Australia. © The State of Queensland (Dept. of Natural Resources and Mines, 2014. No Liability accepted for any loss or damage that may arise from the use of Or reliance of this data. © State of Queensland (Department of State Development, Infrastructure and Planning) 2014 © State of Queensland (Department of Natural Resources and Mines) 2014. © Ergon Energy Corporation Limited 2014

Map 1 Transport infrastructure

Date: 18/04/2017

Approx Scale @ A3: 1: 100 000





WRC Planning Scheme Infrastructure overlay

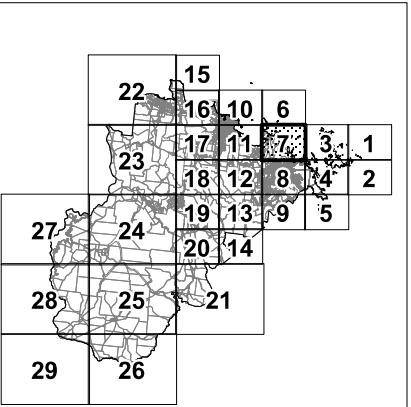

Legend

- Public passenger transport facility
- Public passenger transport buffer
- Strategic port land
- Strategic port buffer
- Existing railway buffer
- Future railway
- Road noise corridor (noise level at receptor)**
 - Category 1 - 58 dB(A)
 - Category 2 - 63 dB(A)
 - Category 3 - 68 dB(A)
 - Category 4 - 73 dB(A)
- General information**
 - Local government boundary
 - DCDB parcel boundary
 - Road reserve
 - Waterbody

This data set is an extract from Queensland's digital cadastral Database. Use of this data set may be approved with the written Permission of the Director General, Department of Natural Resources and Mines, 2014. 51 Merry Street, Brisbane, 4000, Queensland, Australia. © The State of Queensland (Dept. of Natural Resources and Mines, 2014. No Liability accepted for any loss or damage that may arise from the use of Or reliance of this data. © State of Queensland (Department of State Development, Infrastructure and Planning) 2014 © State of Queensland (Department of Natural Resources and Mines) 2014. © Ergon Energy Corporation Limited 2014

Map 1
Transport infrastructure

Date: 18/04/2017
Approx Scale @ A3: 1: 100 000





WRC Planning Scheme Infrastructure overlay

Legend

- Public passenger transport facility
- Public passenger transport buffer

Strategic port land

Strategic port buffer

Existing railway buffer

Future railway

Road noise corridor (noise level at receptor)

Category 1 - 58 dB(A)

Category 2 - 63 dB(A)

Category 3 - 68 dB(A)

Category 4 - 73 dB(A)

General information

Local government boundary

DCDB parcel boundary

Road reserve

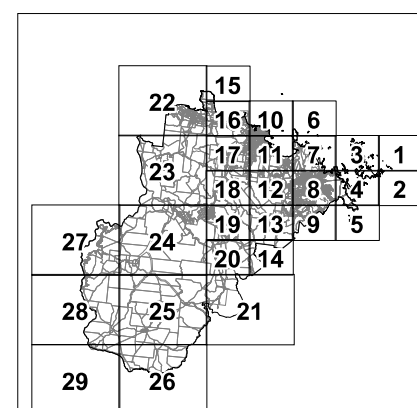
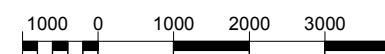
Waterbody

This data set is an extract from Queensland's digital cadastral Database. Use of this data set may be approved with the written Permission of the Director General, Department of Natural Resources and Mines, 2014, 61 Mary Street, Brisbane, 4000, Queensland, Australia.
* The State of Queensland (Dept. of Natural Resources and Mines, 2014).
No Liability accepted for any loss or damage that may arise from the use of Or reliance on this data.
* State of Queensland (Department of State Development, Infrastructure and Planning) 2014.
* State of Queensland (Department of Natural Resources and Mines) 2014.
* Ergon Energy Corporation Limited 2014

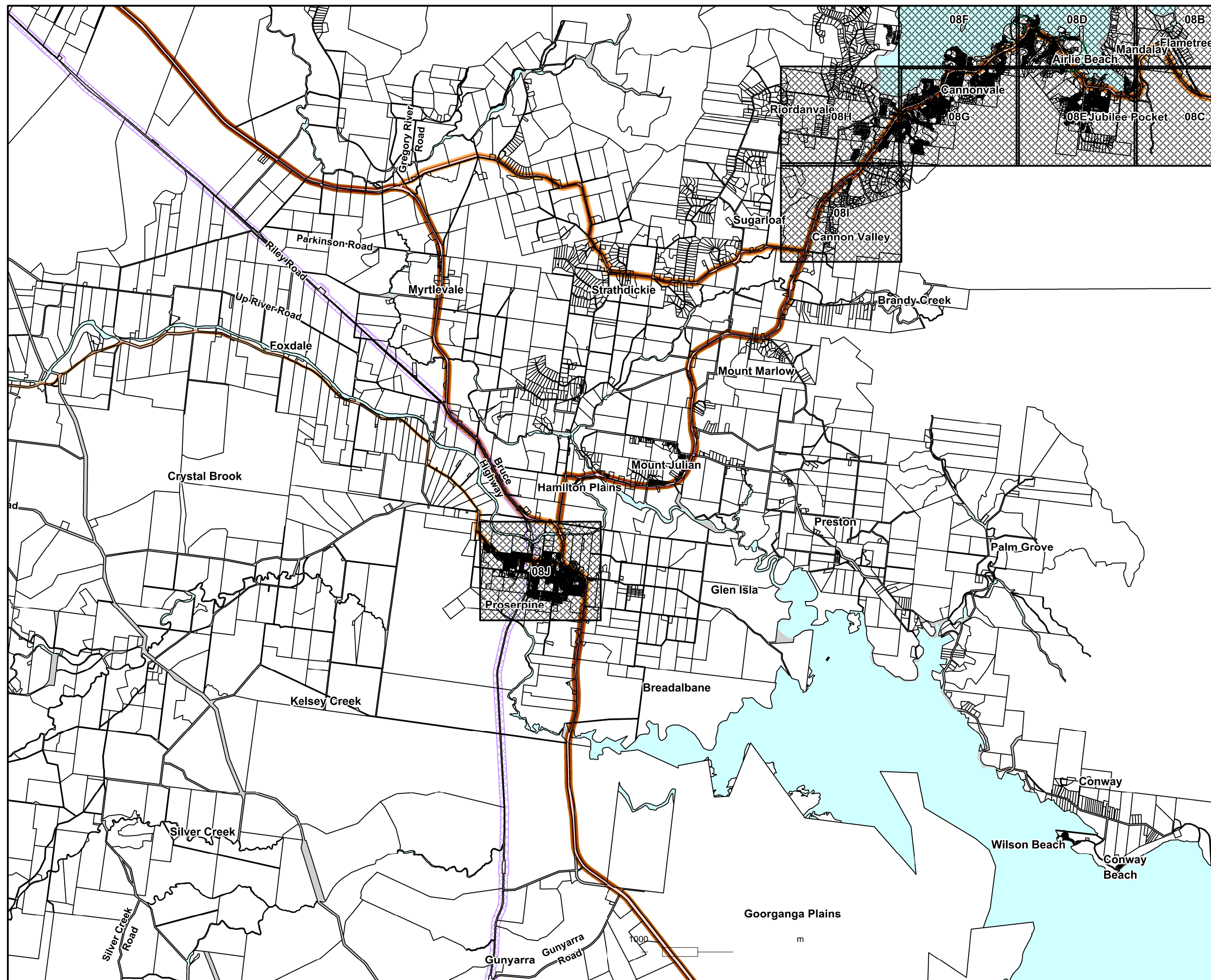
Map 1 Transport infrastructure

Date: 18/04/2017

Approx Scale @ A3: 1: 100 000



Overlay Map - INF1 - 08





WRC Planning Scheme Infrastructure overlay

Legend

- Public passenger transport facility
- Public passenger transport buffer
- Strategic port land
- Strategic port buffer
- Existing railway buffer
- Future railway

Road noise corridor (noise level at receptor)

- Category 1 - 58 dB(A)
- Category 2 - 63 dB(A)
- Category 3 - 68 dB(A)
- Category 4 - 73 dB(A)

General information

- Local government boundary
- DCDB parcel boundary
- Road reserve
- Waterbody

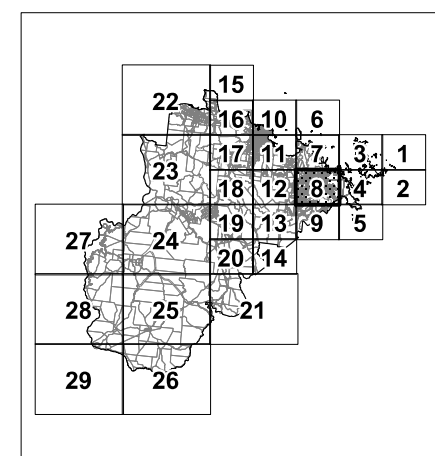
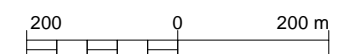
This data set is an extract from Queensland's digital cadastral Database. Use of this data set may be approved with the written Permission of the Director General, Department of Natural Resources and Mines, 2014. 51 Merry Street, Brisbane, 4000, Queensland, Australia. © The State of Queensland (Dept. of Natural Resources and Mines, 2014. No Liability accepted for any loss or damage that may arise from the use of Or reliance of this data. © State of Queensland (Department of State Development, Infrastructure and Planning) 2014 © State of Queensland (Department of Natural Resources and Mines) 2014. © Ergon Energy Corporation Limited 2014

Map 1 Transport infrastructure

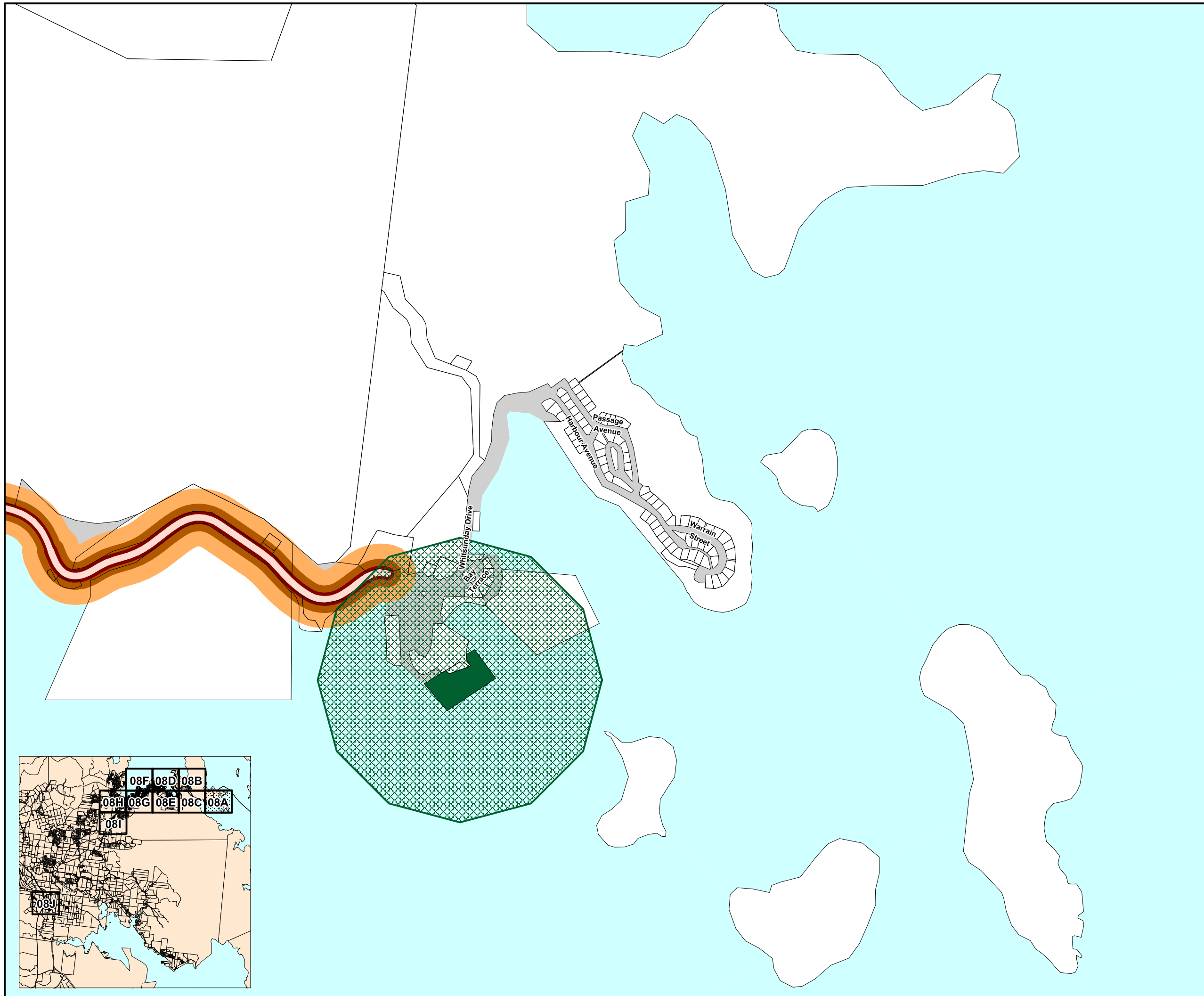
Date: 18/04/2017



Approx Scale @ A3: 1: 10 000



Overlay Map - INF1 - 08A





WRC Planning Scheme Infrastructure overlay

Legend

- Public passenger transport facility
- Public passenger transport buffer
- Strategic port land
- Strategic port buffer
- Existing railway buffer
- Future railway

Road noise corridor (noise level at receptor)

- Category 1 - 58 dB(A)
- Category 2 - 63 dB(A)
- Category 3 - 68 dB(A)
- Category 4 - 73 dB(A)

General information

- Local government boundary
- DCDB parcel boundary
- Road reserve
- Waterbody

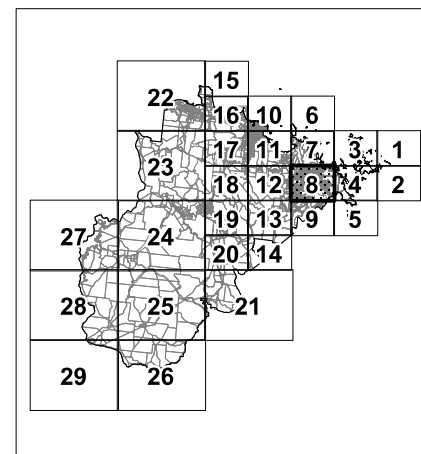
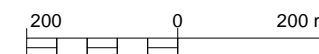
This data set is an extract from Queensland's digital cadastral Database. Use of this data set may be approved with the written Permission of the Director General, Department of Natural Resources and Mines, 2014. 51 Merry Street, Brisbane, 4000, Queensland, Australia. © The State of Queensland (Dept. of Natural Resources and Mines, 2014. No Liability accepted for any loss or damage that may arise from the use of Or reliance of this data. © State of Queensland (Department of State Development, Infrastructure and Planning) 2014 © State of Queensland (Department of Natural Resources and Mines) 2014. © Ergon Energy Corporation Limited 2014

Map 1 Transport infrastructure

Date: 18/04/2017

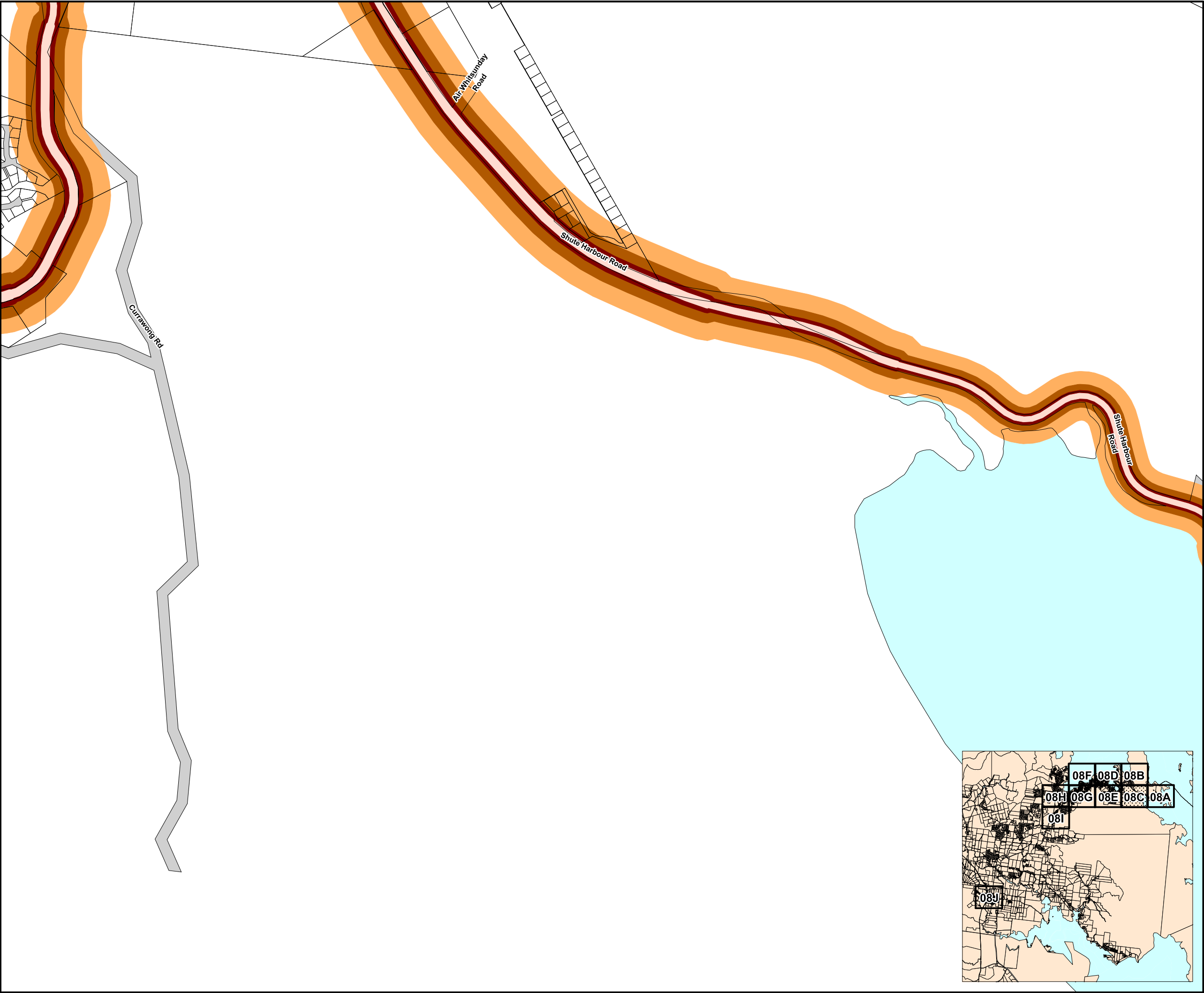


Approx Scale @ A3: 1: 10 000



Overlay Map - INF1 - 08B



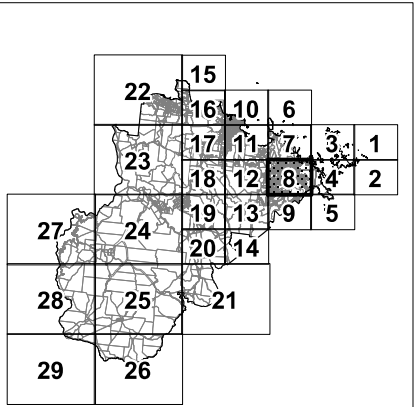
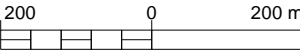


- Legend**
- Public passenger transport facility
 - Public passenger transport buffer
 - Strategic port land
 - Strategic port buffer
 - Existing railway buffer
 - Future railway
- Road noise corridor (noise level at receptor)**
- Category 1 - 58 dB(A)
 - Category 2 - 63 dB(A)
 - Category 3 - 68 dB(A)
 - Category 4 - 73 dB(A)
- General information**
- Local government boundary
 - DCDB parcel boundary
 - Road reserve
 - Waterbody

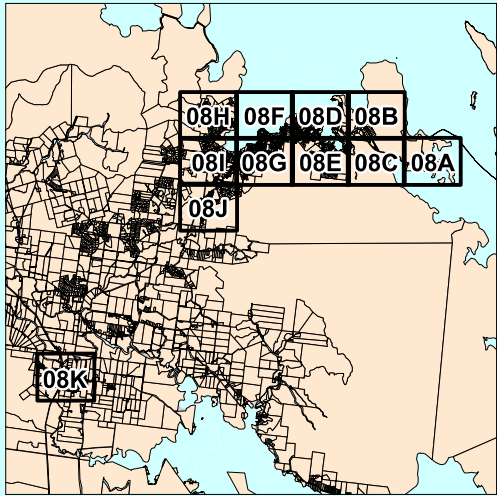
This data set is an extract from Queensland's digital cadastral Database. Use of this data set may be approved with the written Permission of the Director General, Department of Natural Resources and Mines, 2014, 51 Merry Street, Brisbane, 4000, Queensland, Australia. © The State of Queensland (Dept. of Natural Resources and Mines, 2014. No Liability accepted for any loss or damage that may arise from the use of Or reliance of this data. © State of Queensland (Department of State Development, Infrastructure and Planning) 2014 © State of Queensland (Department of Natural Resources and Mines) 2014. © Ergon Energy Corporation Limited 2014

Map 1
Transport infrastructure

Date: 18/04/2017
Approx Scale @ A3: 1: 10 000



Overlay Map - INF1 - 08C



WRC
Planning Scheme
Infrastructure
Overlay

Legend

- Public passenger transport facility
- Public passenger transport buffer
- Strategic port land
- Strategic port buffer
- Existing railway buffer
- Future railway

Road noise corridor
(noise level at receptor)

- Category 1 - 58 dB(A)
- Category 2 - 63 dB(A)
- Category 3 - 68 dB(A)
- Category 4 - 73 dB(A)

General information

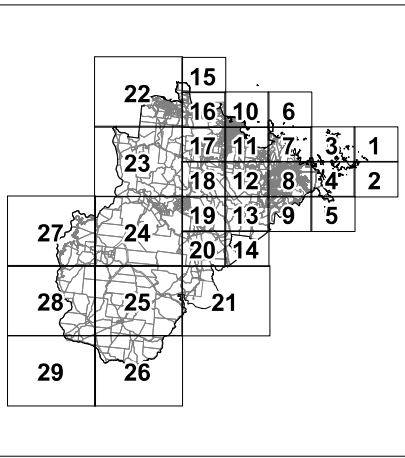
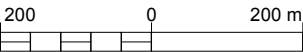
- Local government boundary
- DCDB parcel boundary
- Road reserve
- Waterbody

This data set is an extract from Queensland's digital cadastral Database. Use of this data set may be approved with the written Permission of the Director General, Department of Natural Resources and Mines, 2014: 61 Merry Street, Brisbane, 4000, Queensland, Australia
© The State of Queensland (Dept. of Natural Resources and Mines, 2014. No Liability accepted for any loss or damage that may arise from the use of Or reliance of this data.
© State of Queensland (Department of State Development, Infrastructure and Planning) 2014
© State of Queensland (Department of Natural Resources and Mines) 2014.
© Ergon Energy Corporation Limited 2014

Map 1
Transport Infrastructure

Date:18/04/2017

Approx scale @ A3: 1: 10 000



Overlay Map - INF1 - 08D



WRC Planning Scheme Infrastructure overlay

Legend

- Public passenger transport facility
- Public passenger transport buffer
- Strategic port land
- Strategic port buffer
- Existing railway buffer
- Future railway

Road noise corridor (noise level at receptor)

- Category 1 - 58 dB(A)
- Category 2 - 63 dB(A)
- Category 3 - 68 dB(A)
- Category 4 - 73 dB(A)

General information

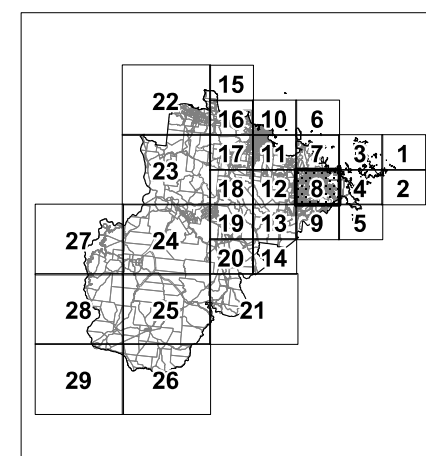
- Local government boundary
- DCDB parcel boundary
- Road reserve
- Waterbody

This data set is an extract from Queensland's digital cadastral Database. Use of this data set may be approved with the written Permission of the Director General, Department of Natural Resources and Mines, 2014. 51 Merry Street, Brisbane, 4000, Queensland, Australia. © The State of Queensland (Dept. of Natural Resources and Mines, 2014. No Liability accepted for any loss or damage that may arise from the use of Or reliance on this data. © State of Queensland (Department of State Development, Infrastructure and Planning) 2014 © State of Queensland (Department of Natural Resources and Mines) 2014. © Ergon Energy Corporation Limited 2014

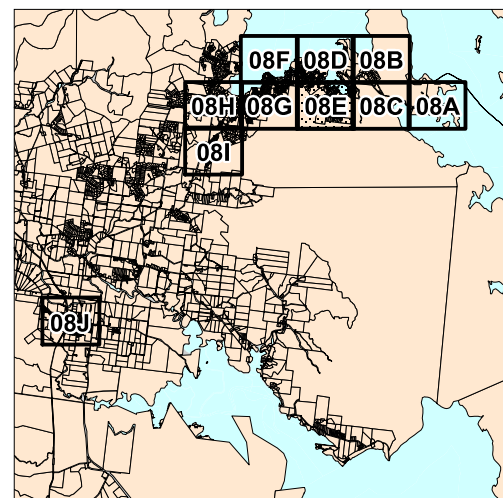
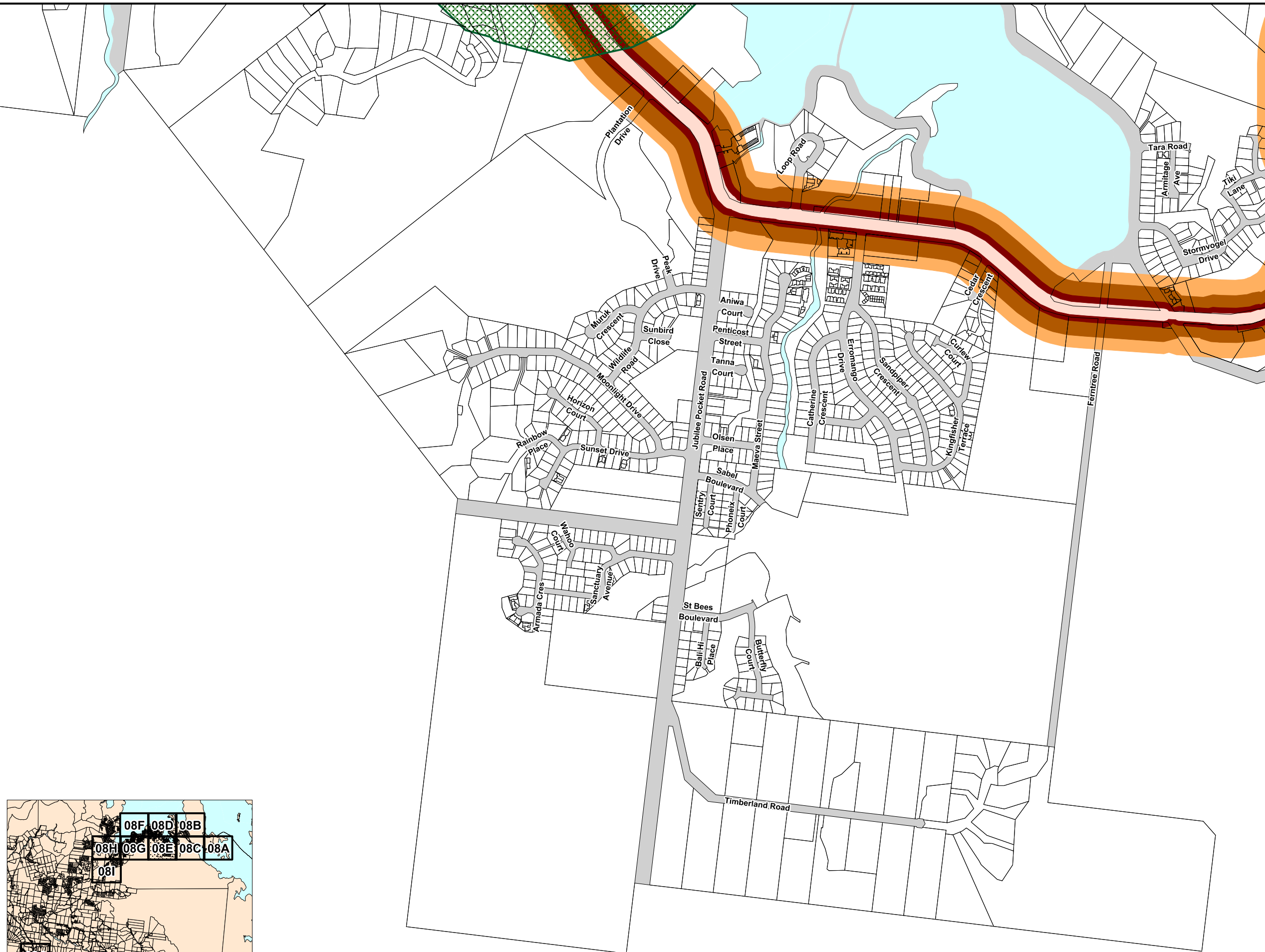
Map 1 Transport infrastructure

Date: 18/04/2017

Approx Scale @ A3: 1: 10 000



Overlay Map - INF1 - 08E





WRC Planning Scheme Infrastructure overlay

Legend

- Public passenger transport facility
- Public passenger transport buffer
- Strategic port land
- Strategic port buffer
- Existing railway buffer
- Future railway

Road noise corridor (noise level at receptor)

- Category 1 - 58 dB(A)
- Category 2 - 63 dB(A)
- Category 3 - 68 dB(A)
- Category 4 - 73 dB(A)

General information

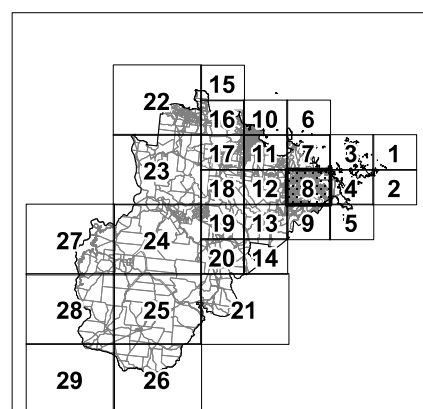
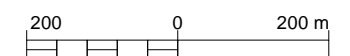
- Local government boundary
- DCDB parcel boundary
- Road reserve
- Waterbody

This data set is an extract from Queensland's digital cadastral Database. Use of this data set may be approved with the written Permission of the Director General, Department of Natural Resources and Mines, 2014. 51 Merry Street, Brisbane, 4000, Queensland, Australia. © The State of Queensland (Dept. of Natural Resources and Mines, 2014. No Liability accepted for any loss or damage that may arise from the use of Or reliance of this data. © State of Queensland (Department of State Development, Infrastructure and Planning) 2014 © State of Queensland (Department of Natural Resources and Mines) 2014. © Ergon Energy Corporation Limited 2014

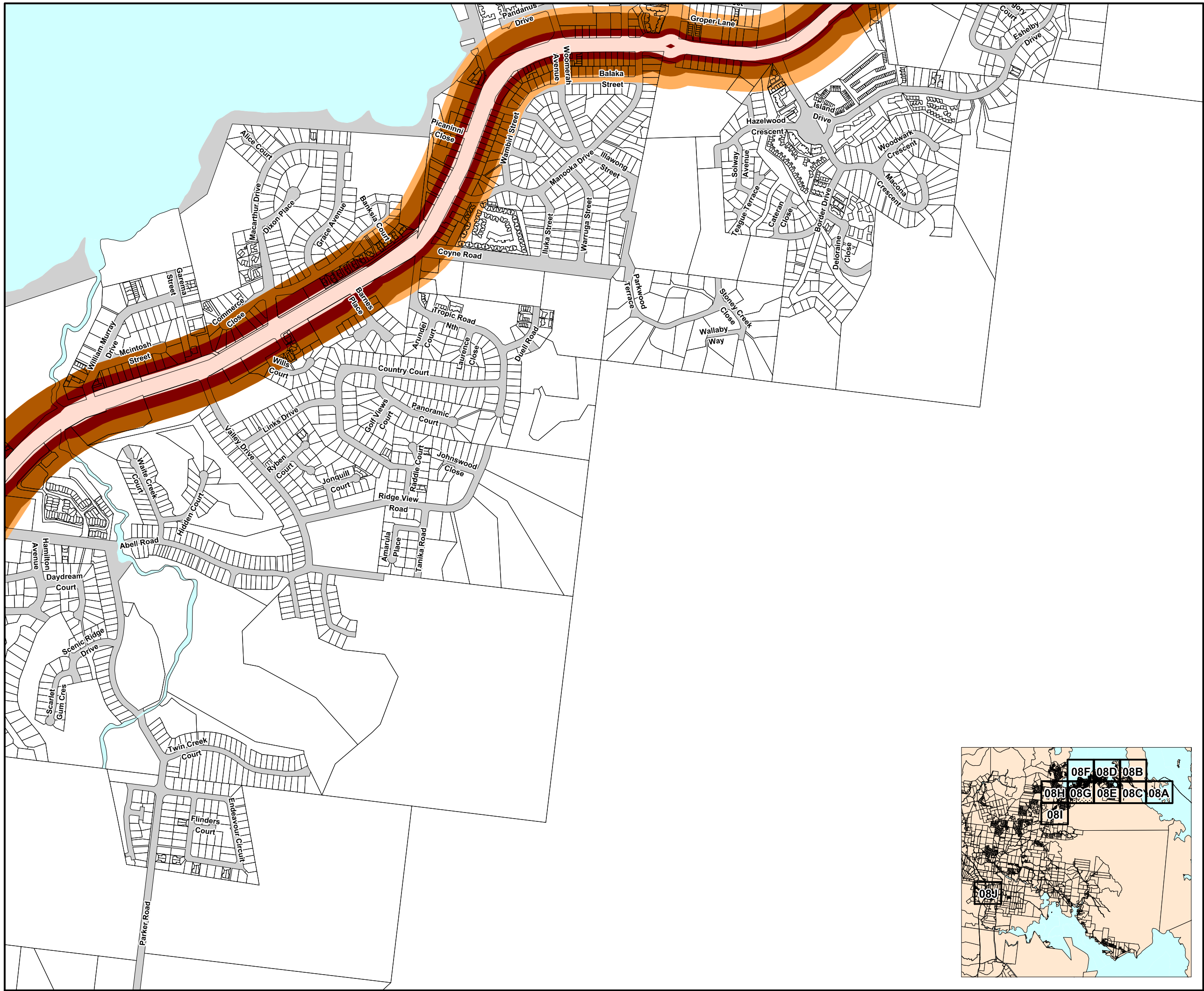
Map 1 Transport infrastructure

Date: 18/04/2017

Approx Scale @ A3: 1: 10 000



Overlay Map - INF1 - 08F



Legend

- Public passenger transport facility
- Public passenger transport buffer
- Strategic port land
- Strategic port buffer
- Existing railway buffer
- Future railway

Road noise corridor (noise level at receptor)

- Category 1 - 58 dB(A)
- Category 2 - 63 dB(A)
- Category 3 - 68 dB(A)
- Category 4 - 73 dB(A)

General information

- Local government boundary
- DCDB parcel boundary
- Road reserve
- Waterbody

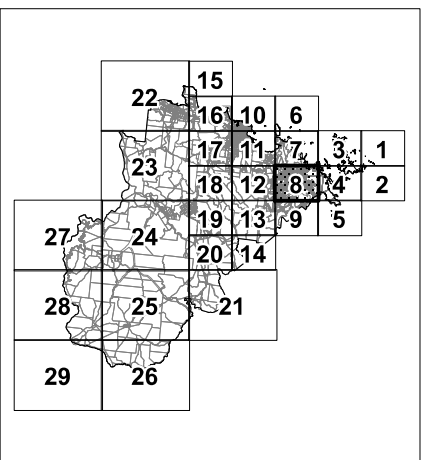
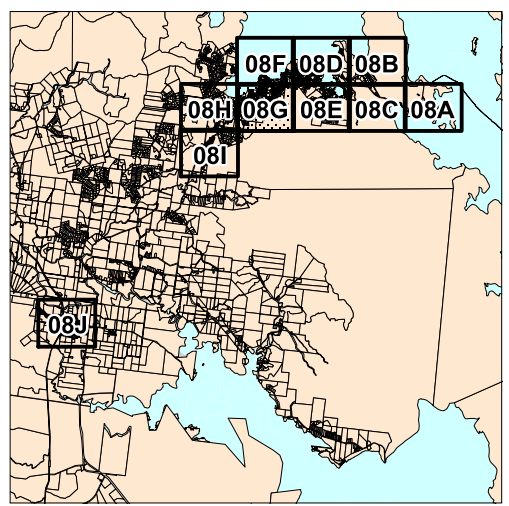
This data set is an extract from Queensland's digital cadastral Database. Use of this data set may be approved with the written Permission of the Director General, Department of Natural Resources and Mines, 2014, 51 Merry Street, Brisbane, 4000, Queensland, Australia. © The State of Queensland (Dept. of Natural Resources and Mines, 2014. No Liability accepted for any loss or damage that may arise from the use of Or reliance of this data. © State of Queensland (Department of State Development, Infrastructure and Planning) 2014 © State of Queensland (Department of Natural Resources and Mines) 2014. © Ergon Energy Corporation Limited 2014

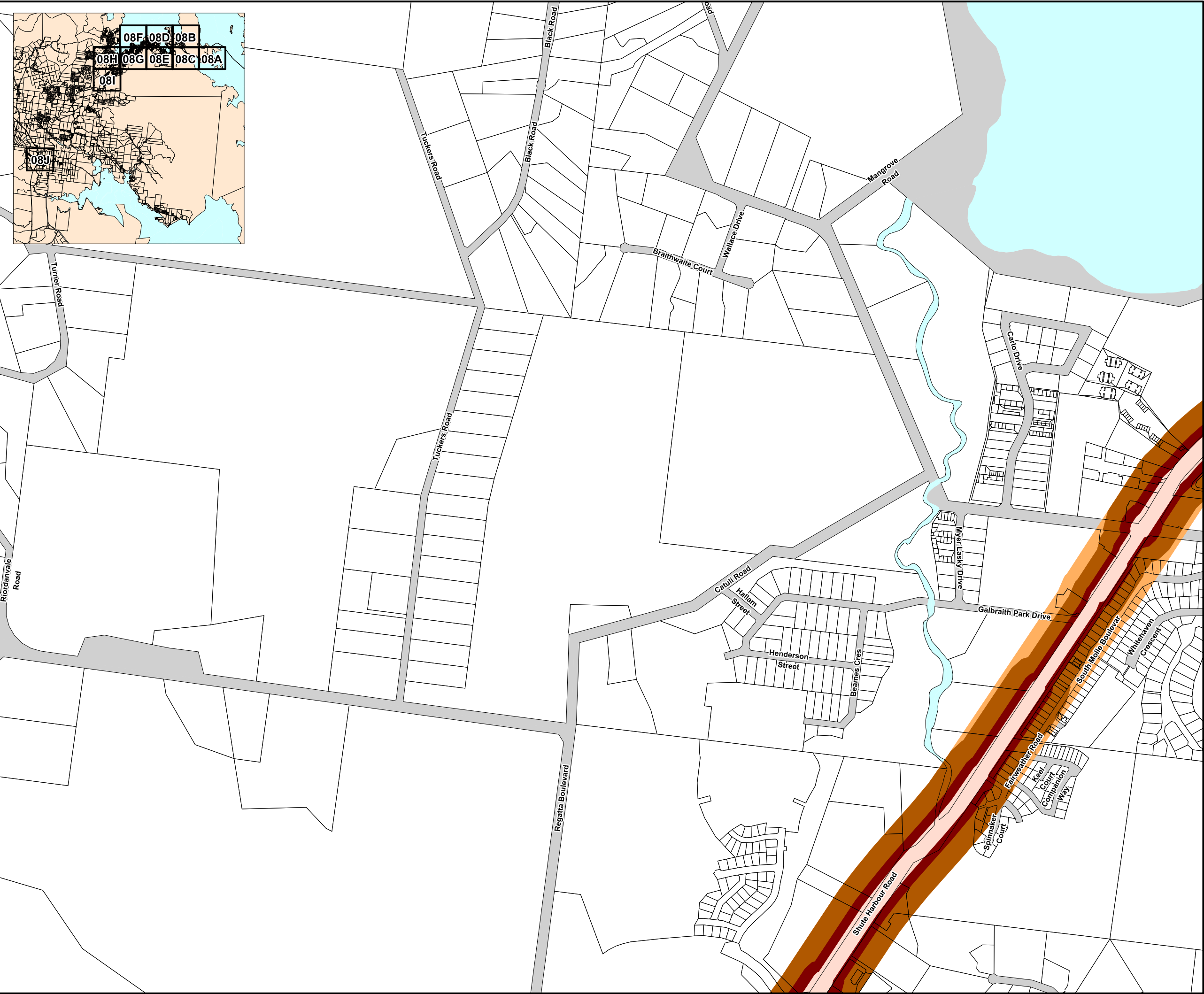
Map 1 Transport infrastructure

Date: 18/04/2017

Approx Scale @ A3: 1: 10 000

200 0 200 m





Legend

Public passenger transport facility

Public passenger transport buffer

Strategic port land

Strategic port buffer

Existing railway buffer

Future railway

Road noise corridor (noise level at receptor)

Category 1 - 58 dB(A)

Category 2 - 63 dB(A)

Category 3 - 68 dB(A)

Category 4 - 73 dB(A)

General information

Local government boundary

DCDB parcel boundary

Road reserve

Waterbody

This data set is an extract from Queensland's digital cadastral Database. Use of this data set may be approved with the written Permission of the Director General, Department of Natural Resources and Mines, 2014. 61 Merry Street, Brisbane, 4000, Queensland, Australia. © The State of Queensland (Dept. of Natural Resources and Mines, 2014. No Liability accepted for any loss or damage that may arise from the use of Or reliance of this data. © State of Queensland (Department of State Development, Infrastructure and Planning) 2014 © State of Queensland (Department of Natural Resources and Mines) 2014. © Ergon Energy Corporation Limited 2014

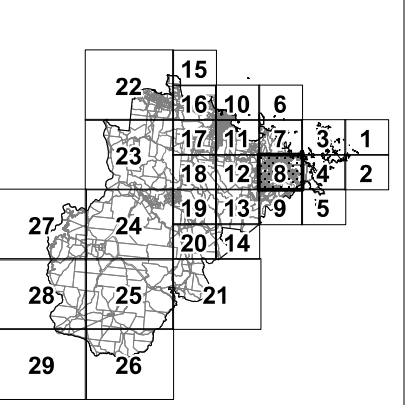
Map 1
Transport infrastructure

Date: 18/04/2017

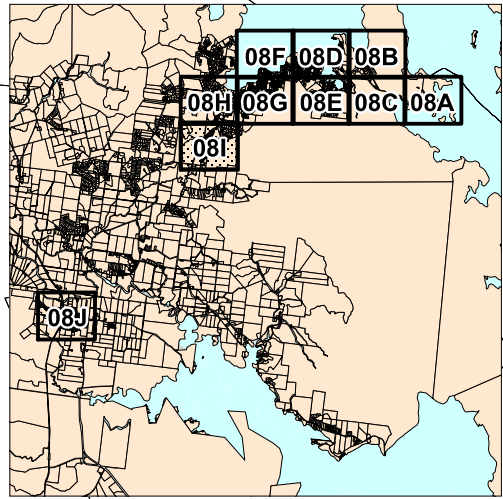
Approx Scale @ A3: 1: 10 000

2000 0 200

m



Overlay Map - INF1 - 08H



WRC Planning Scheme Infrastructure overlay

Legend

- Public passenger transport facility
- Public passenger transport buffer
- Strategic port land
- Strategic port buffer
- Existing railway buffer
- Future railway

Road noise corridor (noise level at receptor)

- Category 1 - 58 dB(A)
- Category 2 - 63 dB(A)
- Category 3 - 68 dB(A)
- Category 4 - 73 dB(A)

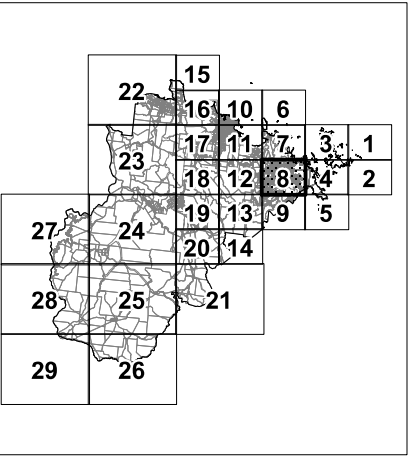
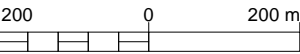
General information

- Local government boundary
- DCDB parcel boundary
- Road reserve
- Waterbody

This data set is an extract from Queensland's digital cadastral Database. Use of this data set may be approved with the written Permission of the Director General, Department of Natural Resources and Mines, 2014. 61 Merry Street, Brisbane, 4000, Queensland, Australia. © The State of Queensland (Dept. of Natural Resources and Mines, 2014. No Liability accepted for any loss or damage that may arise from the use of Or reliance of this data. © State of Queensland (Department of State Development, Infrastructure and Planning) 2014 © State of Queensland (Department of Natural Resources and Mines) 2014. © Ergon Energy Corporation Limited 2014

Map 1 Transport infrastructure

Date: 18/04/2017
Approx Scale @ A3: 1: 10 000



Overlay Map - INF1 - 08I



WRC Planning Scheme Infrastructure overlay

Legend

- Public passenger transport facility
- Public passenger transport buffer
- Strategic port area
- Strategic port buffer
- Existing railway buffer
- Future railway

Road noise corridor (noise level at receptor)

- Category 1 - 58 dB(A)
- Category 2 - 63 dB(A)
- Category 3 - 68 dB(A)
- Category 4 - 73 dB(A)

General information

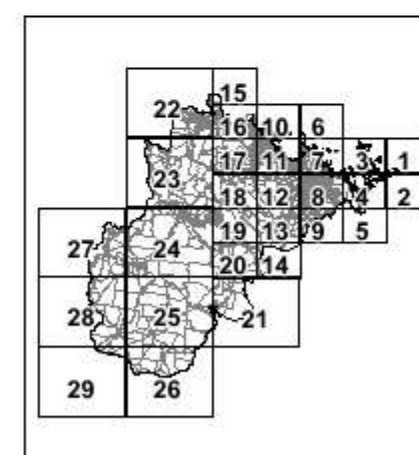
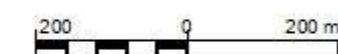
- Local government boundary
- DCDB parcel boundary
- Road reserve
- Waterbody

This dataset is derived from Queensland's digital cadastral database. Use of this dataset may be approved with the written permission of the Director General, Department of Natural Resources and Mines, 2014. 81 Mary Street, Brisbane, 4000, Queensland, Australia. The State of Queensland (Dep. of Natural Resources and Mines, 2014). No liability accepted for any loss or damage that may arise from the use of this dataset.

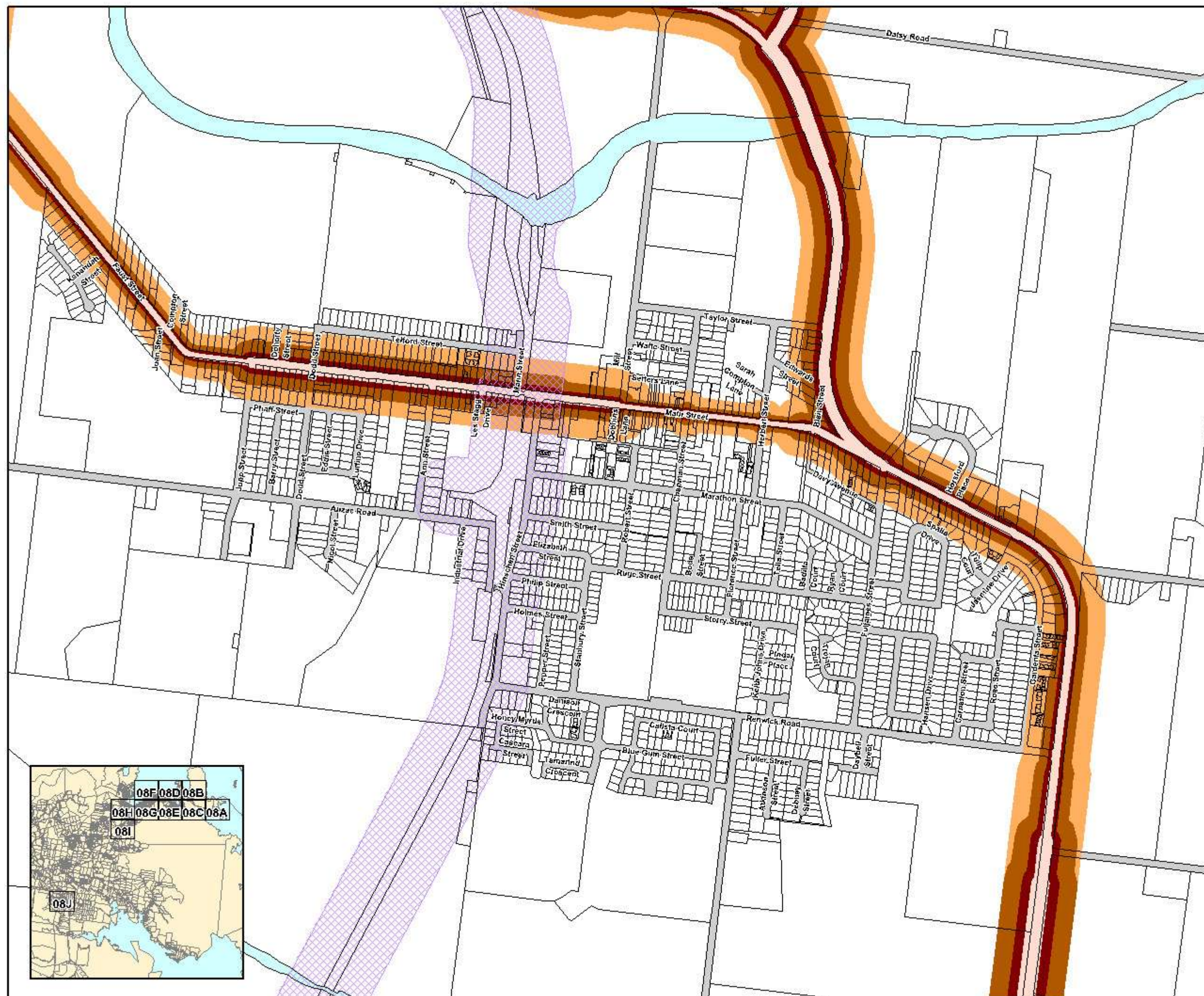
* State of Queensland (Department of State Development, Infrastructure and Planning) 2014
* State of Queensland (Department of Natural Resources and Mines) 2014
* Esri, Inc. 2014

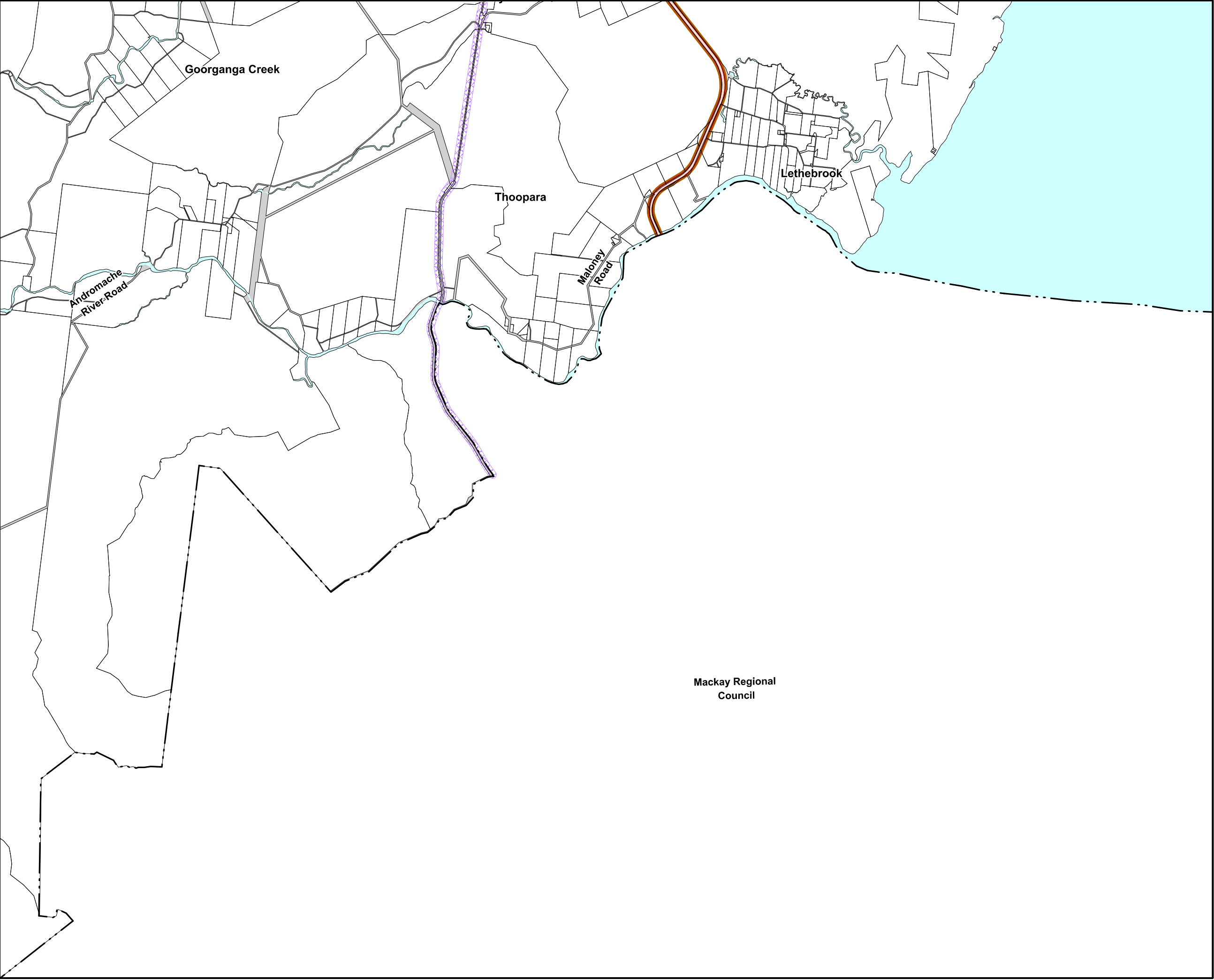
Map 1 Transport infrastructure


Date: 18/04/2017
Approx Scale @ A3: 1:10 000



Overlay Map - INF1 - 08J







**WRC Planning Scheme
Infrastructure overlay**

Legend


- Public passenger transport facility
- Public passenger transport buffer
- Strategic port land
- Strategic port buffer
- Existing railway buffer
- Future railway
- Road noise corridor (noise level at receptor)**
 - Category 1 - 58 dB(A)
 - Category 2 - 63 dB(A)
 - Category 3 - 68 dB(A)
 - Category 4 - 73 dB(A)
- General information**
 - Local government boundary
 - DCDB parcel boundary
 - Road reserve
 - Waterbody


This data set is an extract from Queensland's digital cadastral Database. Use of this data set may be approved with the written Permission of the Director General, Department of Natural Resources and Mines, 2014. 61 Merry Street, Brisbane, 4000, Queensland, Australia. © The State of Queensland (Dept. of Natural Resources and Mines, 2014. No Liability accepted for any loss or damage that may arise from the use of Or reliance of this data. © State of Queensland (Department of State Development, Infrastructure and Planning) 2014 © State of Queensland (Department of Natural Resources and Mines) 2014. © Ergon Energy Corporation Limited 2014

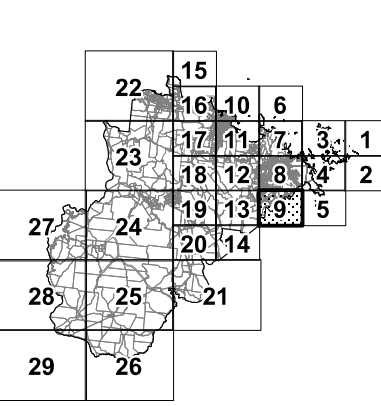
Map 1
Transport infrastructure

Date: 18/04/2017

Approx Scale @ A3: 1: 100 000







Overlay Map - INF1 - 09



WRC Planning Scheme Infrastructure overlay

Legend

- Public passenger transport facility
- Public passenger transport buffer
- Strategic port land
- Strategic port buffer
- Existing railway buffer
- Future railway

Road noise corridor (noise level at receptor)

- Category 1 - 58 dB(A)
- Category 2 - 63 dB(A)
- Category 3 - 68 dB(A)
- Category 4 - 73 dB(A)

General information

- Local government boundary
- DCDB parcel boundary
- Road reserve
- Waterbody

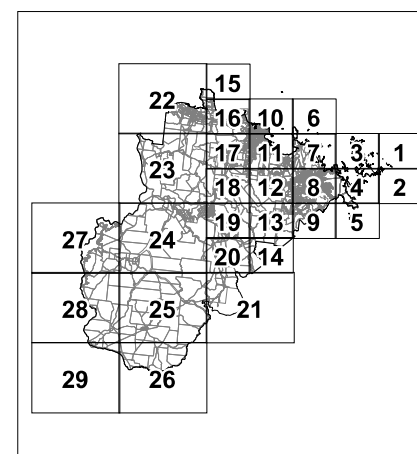
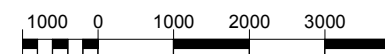
This data set is an extract from Queensland's digital cadastral Database. Use of this data set may be approved with the written Permission of the Director General, Department of Natural Resources and Mines, 2014. 61 Merry Street, Brisbane, 4000, Queensland, Australia.
* The State of Queensland (Dept. of Natural Resources and Mines, 2014).
No Liability accepted for any loss or damage that may arise from the use of Or reliance of this data.
* State of Queensland (Department of State Development, Infrastructure and Planning) 2014
* State of Queensland (Department of Natural Resources and Mines) 2014.
* Ergon Energy Corporation Limited 2014

Map 1 Transport infrastructure

Date: 18/04/2017



Approx Scale @ A3: 1: 100 000



Overlay Map - INF1 - 10





WRC Planning Scheme Infrastructure overlay

Legend

- Public passenger transport facility
- Public passenger transport buffer
- Strategic port land
- Strategic port buffer
- Existing railway buffer
- Future railway

Road noise corridor (noise level at receptor)

- Category 1 - 58 dB(A)
- Category 2 - 63 dB(A)
- Category 3 - 68 dB(A)
- Category 4 - 73 dB(A)

General information

- Local government boundary
- DCDB parcel boundary
- Road reserve
- Waterbody

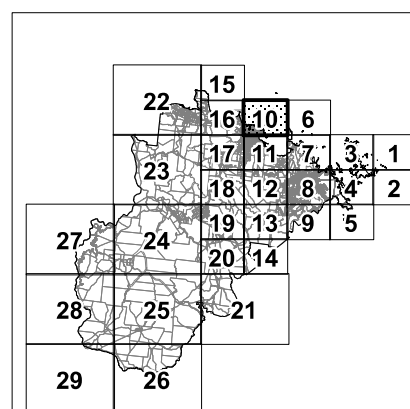
This data set is an extract from Queensland's digital cadastral Database. Use of this data set may be approved with the written Permission of the Director General, Department of Natural Resources and Mines, 2014. 51 Merry Street, Brisbane, 4000, Queensland, Australia. © The State of Queensland (Dept. of Natural Resources and Mines, 2014. No Liability accepted for any loss or damage that may arise from the use of Or reliance of this data. © State of Queensland (Department of State Development, Infrastructure and Planning) 2014 © State of Queensland (Department of Natural Resources and Mines) 2014. © Ergon Energy Corporation Limited 2014

Map 1 Transport infrastructure

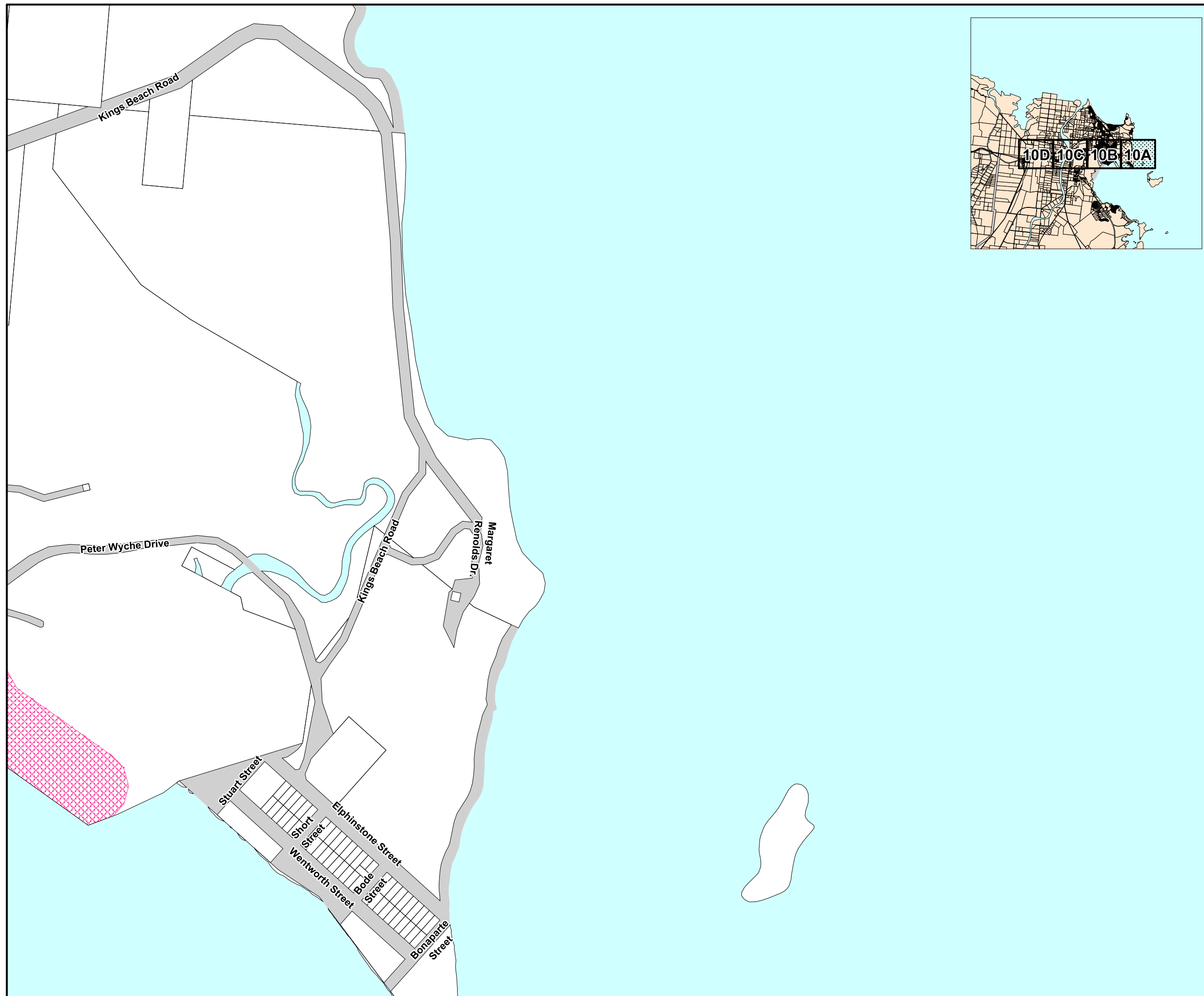
Date: 18/04/2017

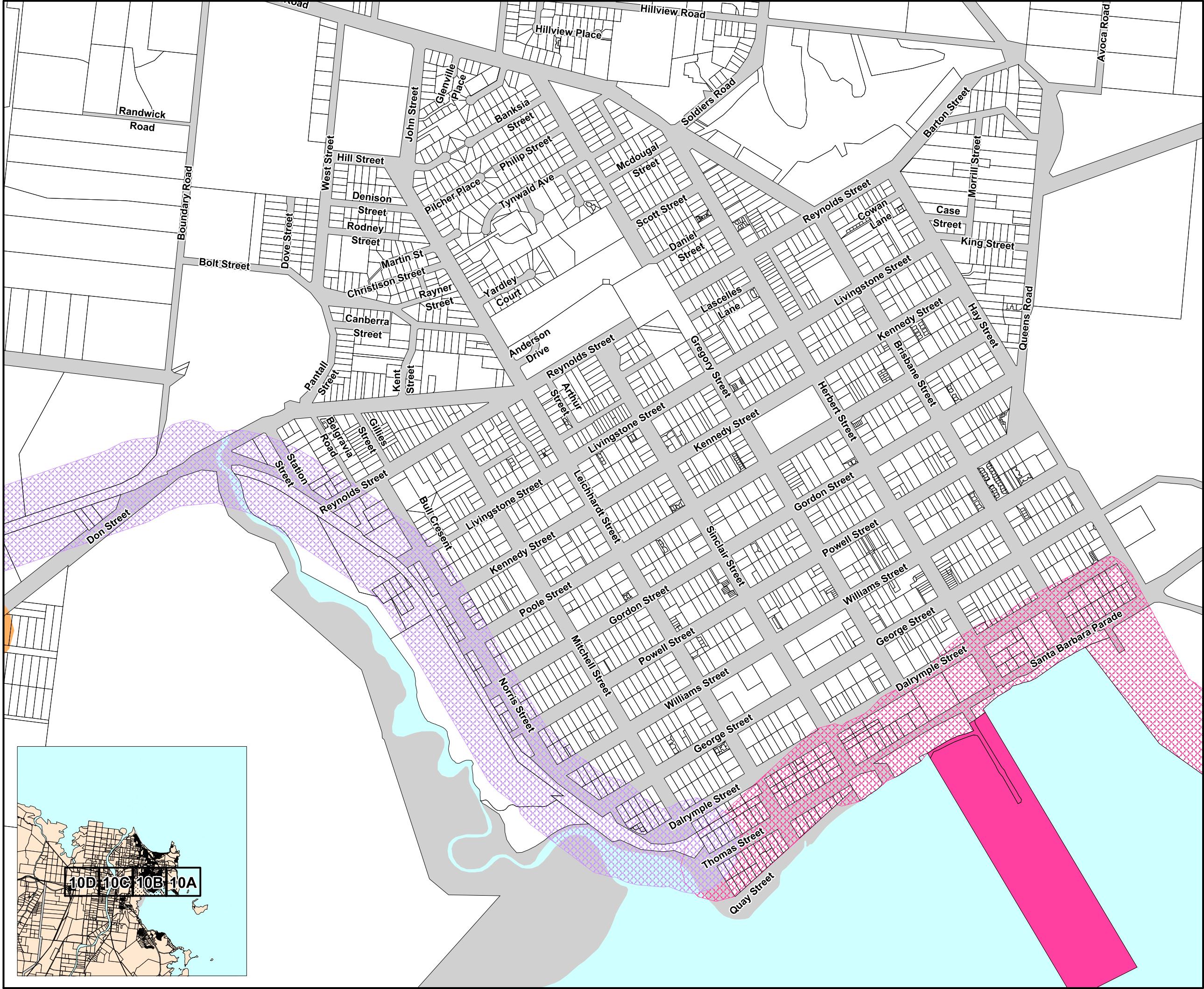


Approx Scale @ A3: 1: 10 000



Overlay Map - INF1 - 10A





Legend

- Public passenger transport facility
- Public passenger transport buffer
- Strategic port land
- Strategic port buffer
- Existing railway buffer
- Future railway

Road noise corridor (noise level at receptor)

- Category 1 - 58 dB(A)
- Category 2 - 63 dB(A)
- Category 3 - 68 dB(A)
- Category 4 - 73 dB(A)

General information

- Local government boundary
- DCDB parcel boundary
- Road reserve
- Waterbody

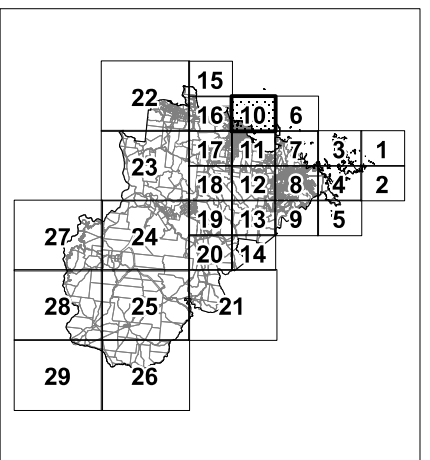
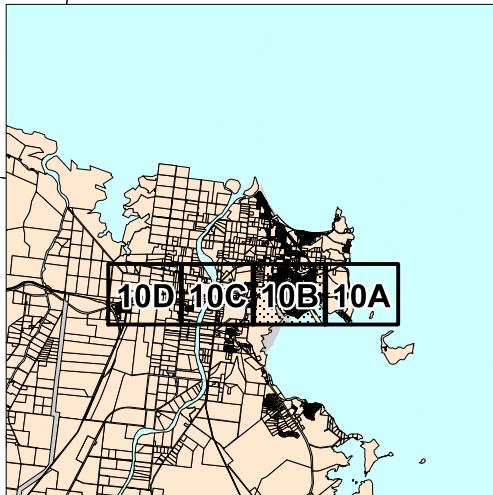
This data set is an extract from Queensland's digital cadastral Database. Use of this data set may be approved with the written Permission of the Director General, Department of Natural Resources and Mines, 2014. 51 Merry Street, Brisbane, 4000, Queensland, Australia. © The State of Queensland (Dept. of Natural Resources and Mines, 2014. No Liability accepted for any loss or damage that may arise from the use of Or reliance on this data. © State of Queensland (Department of State Development, Infrastructure and Planning) 2014 © State of Queensland (Department of Natural Resources and Mines) 2014. © Ergon Energy Corporation Limited 2014

Map 1
Transport infrastructure

Date: 18/04/2017

Approx Scale @ A3: 1: 10 000

200 0 200 m





WRC Planning Scheme Infrastructure overlay

Legend

- Public passenger transport facility
- Public passenger transport buffer
- Strategic port land
- Strategic port buffer
- Existing railway buffer
- Future railway

Road noise corridor (noise level at receptor)

- Category 1 - 58 dB(A)
- Category 2 - 63 dB(A)
- Category 3 - 68 dB(A)
- Category 4 - 73 dB(A)

General information

- Local government boundary
- DCDB parcel boundary
- Road reserve
- Waterbody

This data set is an extract from Queensland's digital cadastral Database. Use of this data set may be approved with the written Permission of the Director General, Department of Natural Resources and Mines, 2014. 51 Merry Street, Brisbane, 4000, Queensland, Australia. © The State of Queensland (Dept. of Natural Resources and Mines, 2014. No Liability accepted for any loss or damage that may arise from the use of Or reliance of this data. © State of Queensland (Department of State Development, Infrastructure and Planning) 2014 © State of Queensland (Department of Natural Resources and Mines) 2014. © Ergon Energy Corporation Limited 2014

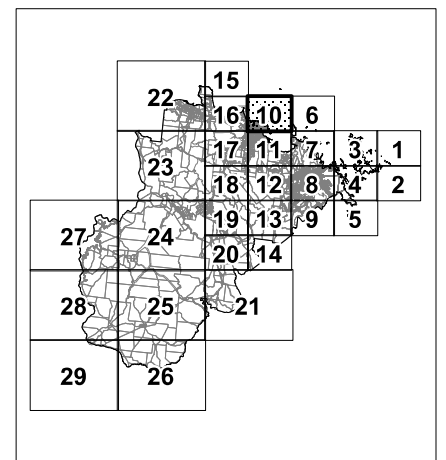
Map 1 Transport infrastructure

Date: 18/04/2017**Approx Scale @ A3: 1: 10 000**

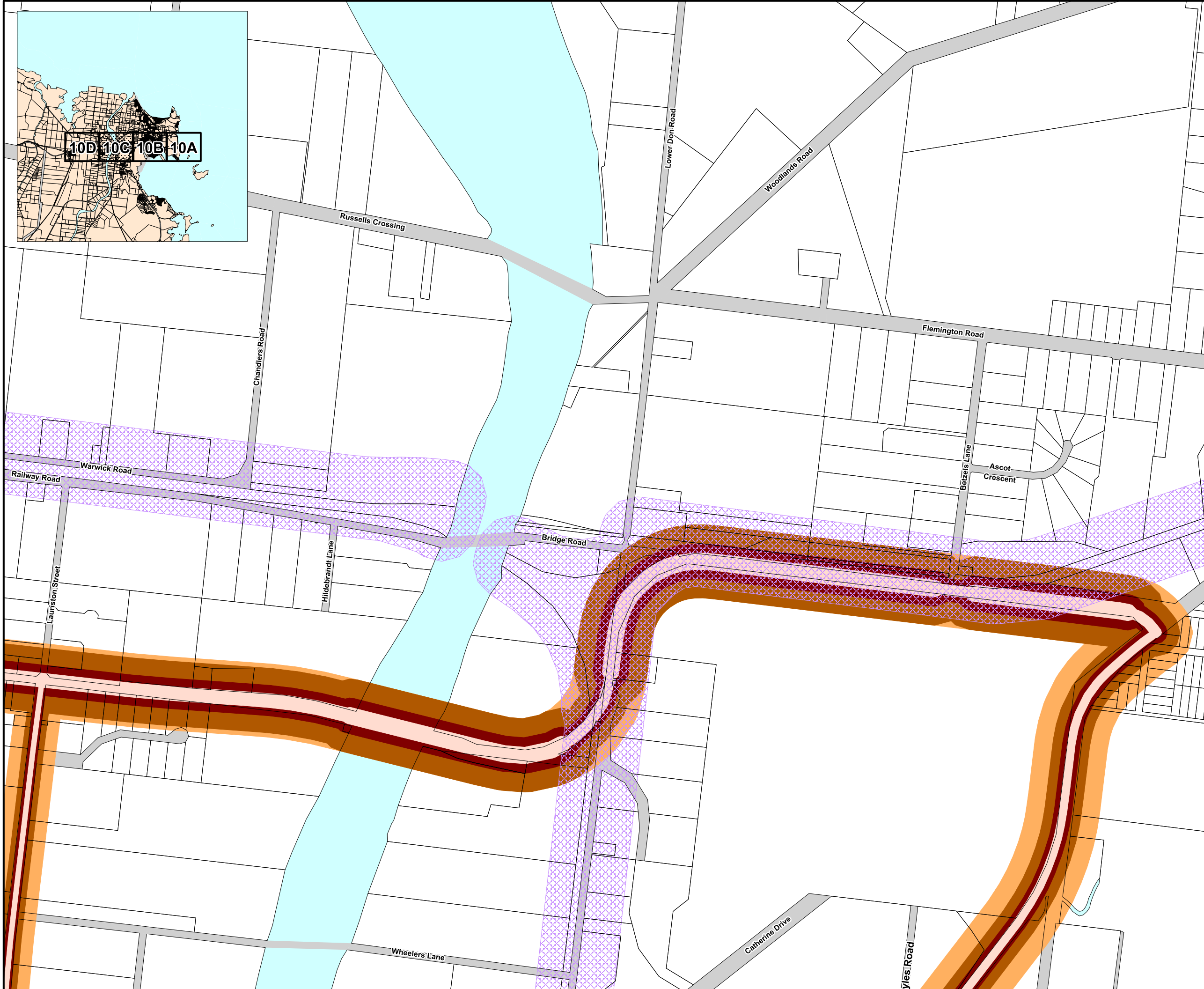
2000200

0

200m



Overlay Map - INF1 - 10C





WRC Planning Scheme Infrastructure overlay

Legend

- Public passenger transport facility
- Public passenger transport buffer
- Strategic port land
- Strategic port buffer
- Existing railway buffer
- Future railway

Road noise corridor (noise level at receptor)

- Category 1 - 58 dB(A)
- Category 2 - 63 dB(A)
- Category 3 - 68 dB(A)
- Category 4 - 73 dB(A)

General information

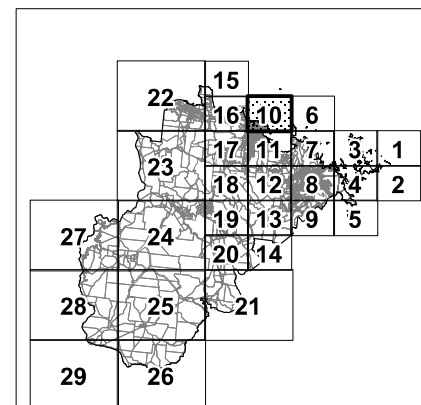
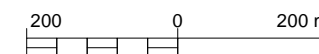
- Local government boundary
- DCDB parcel boundary
- Road reserve
- Waterbody

This data set is an extract from Queensland's digital cadastral Database. Use of this data set may be approved with the written Permission of the Director General, Department of Natural Resources and Mines, 2014. 61 Merry Street, Brisbane, 4000, Queensland, Australia. © The State of Queensland (Dept. of Natural Resources and Mines, 2014. No Liability accepted for any loss or damage that may arise from the use of Or reliance of this data. © State of Queensland (Department of State Development, Infrastructure and Planning) 2014 © State of Queensland (Department of Natural Resources and Mines) 2014. © Ergon Energy Corporation Limited 2014

Map 1 Transport infrastructure

Date: 18/04/2017

Approx Scale @ A3: 1: 10 000



Overlay Map - INF1 - 10D



WRC Planning Scheme Infrastructure overlay

Legend

- Public passenger transport facility
- Public passenger transport buffer
- Strategic port land
- Strategic port buffer
- Existing railway buffer
- Future railway

Road noise corridor (noise level at receptor)

- Category 1 - 58 dB(A)
- Category 2 - 63 dB(A)
- Category 3 - 68 dB(A)
- Category 4 - 73 dB(A)

General information

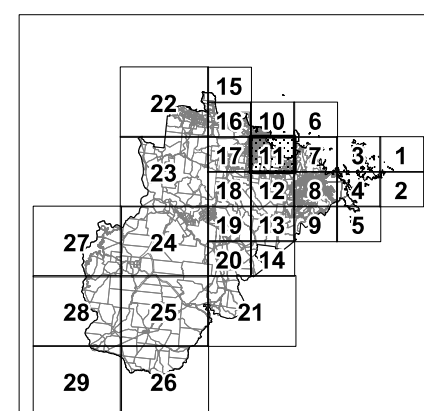

- Local government boundary
- DCDB parcel boundary
- Road reserve
- Waterbody

This data set is an extract from Queensland's digital cadastral Database. Use of this data set may be approved with the written Permission of the Director General, Department of Natural Resources and Mines, 2014. 51 Merry Street, Brisbane, 4000, Queensland, Australia. © The State of Queensland (Dept. of Natural Resources and Mines, 2014. No Liability accepted for any loss or damage that may arise from the use of Or reliance of this data. © State of Queensland (Department of State Development, Infrastructure and Planning) 2014 © State of Queensland (Department of Natural Resources and Mines) 2014. © Ergon Energy Corporation Limited 2014

Map 1 Transport infrastructure

Date: 18/04/2017

Approx Scale @ A3: 1: 100 000



Overlay Map - INF1 - 11

Legend

- Public passenger transport facility
- Public passenger transport buffer
- Strategic port land
- Strategic port buffer
- Existing railway buffer
- Future railway

Road noise corridor (noise level at receptor)

- Category 1 - 58 dB(A)
- Category 2 - 63 dB(A)
- Category 3 - 68 dB(A)
- Category 4 - 73 dB(A)

General information

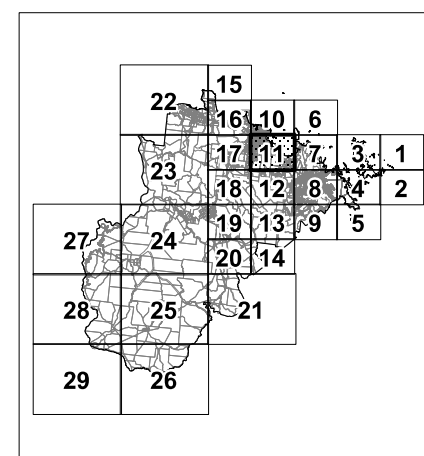
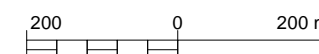
- Local government boundary
- DCDB parcel boundary
- Road reserve
- Waterbody

This data set is an extract from Queensland's digital cadastral Database. Use of this data set may be approved with the written Permission of the Director General, Department of Natural Resources and Mines, 2014. 61 Merry Street, Brisbane, 4000, Queensland, Australia. © The State of Queensland (Dept. of Natural Resources and Mines, 2014. No Liability accepted for any loss or damage that may arise from the use of Or reliance of this data. © State of Queensland (Department of State Development, Infrastructure and Planning) 2014 © State of Queensland (Department of Natural Resources and Mines) 2014. © Ergon Energy Corporation Limited 2014

Map 1 Transport infrastructure

Date: 18/04/2017

Approx Scale @ A3: 1: 10 000



Overlay Map - INF1 - 11A



WRC Planning Scheme Infrastructure overlay

Legend

- Public passenger transport facility
- Public passenger transport buffer
- Strategic port land
- Strategic port buffer
- Existing railway buffer
- Future railway

Road noise corridor (noise level at receptor)

- Category 1 - 58 dB(A)
- Category 2 - 63 dB(A)
- Category 3 - 68 dB(A)
- Category 4 - 73 dB(A)

General information

- Local government boundary
- DCDB parcel boundary
- Road reserve
- Waterbody

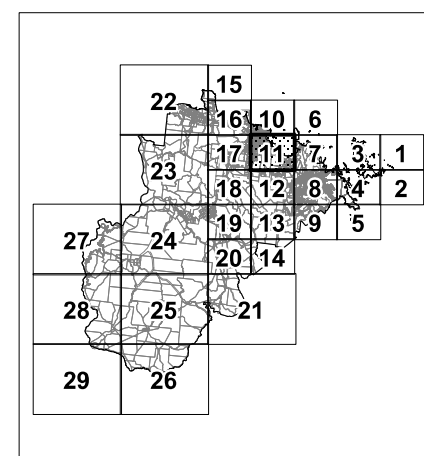
This data set is an extract from Queensland's digital cadastral Database. Use of this data set may be approved with the written Permission of the Director General, Department of Natural Resources and Mines, 2014. 51 Merry Street, Brisbane, 4000, Queensland, Australia. © The State of Queensland (Dept. of Natural Resources and Mines, 2014. No Liability accepted for any loss or damage that may arise from the use of Or reliance of this data. © State of Queensland (Department of State Development, Infrastructure and Planning) 2014 © State of Queensland (Department of Natural Resources and Mines) 2014. © Ergon Energy Corporation Limited 2014

Map 1 Transport infrastructure

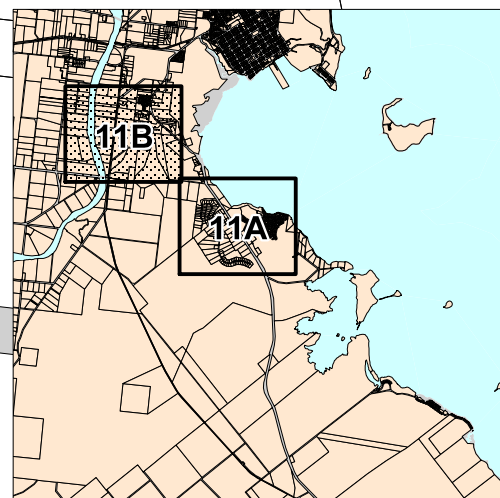
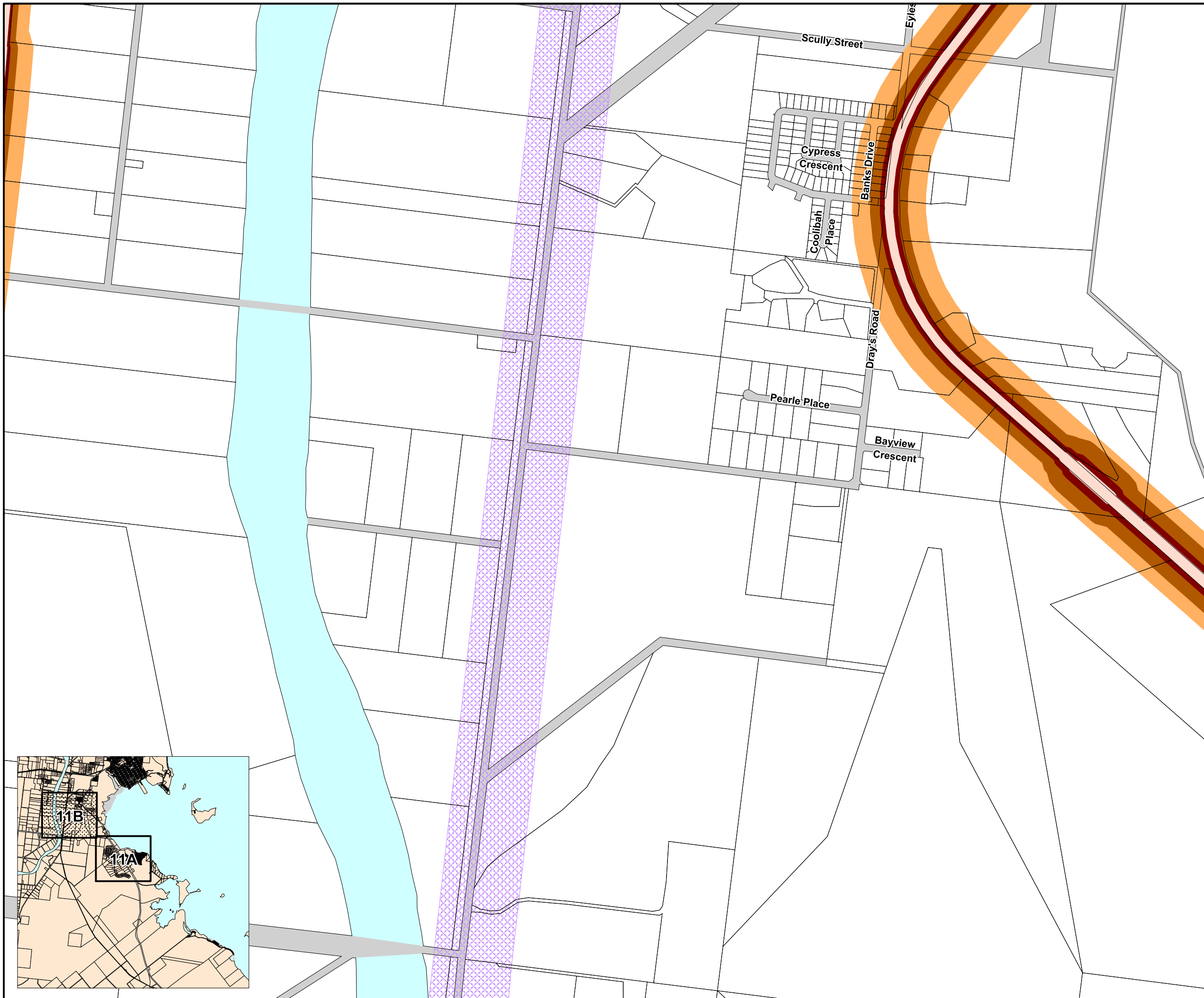
Date: 18/04/2017

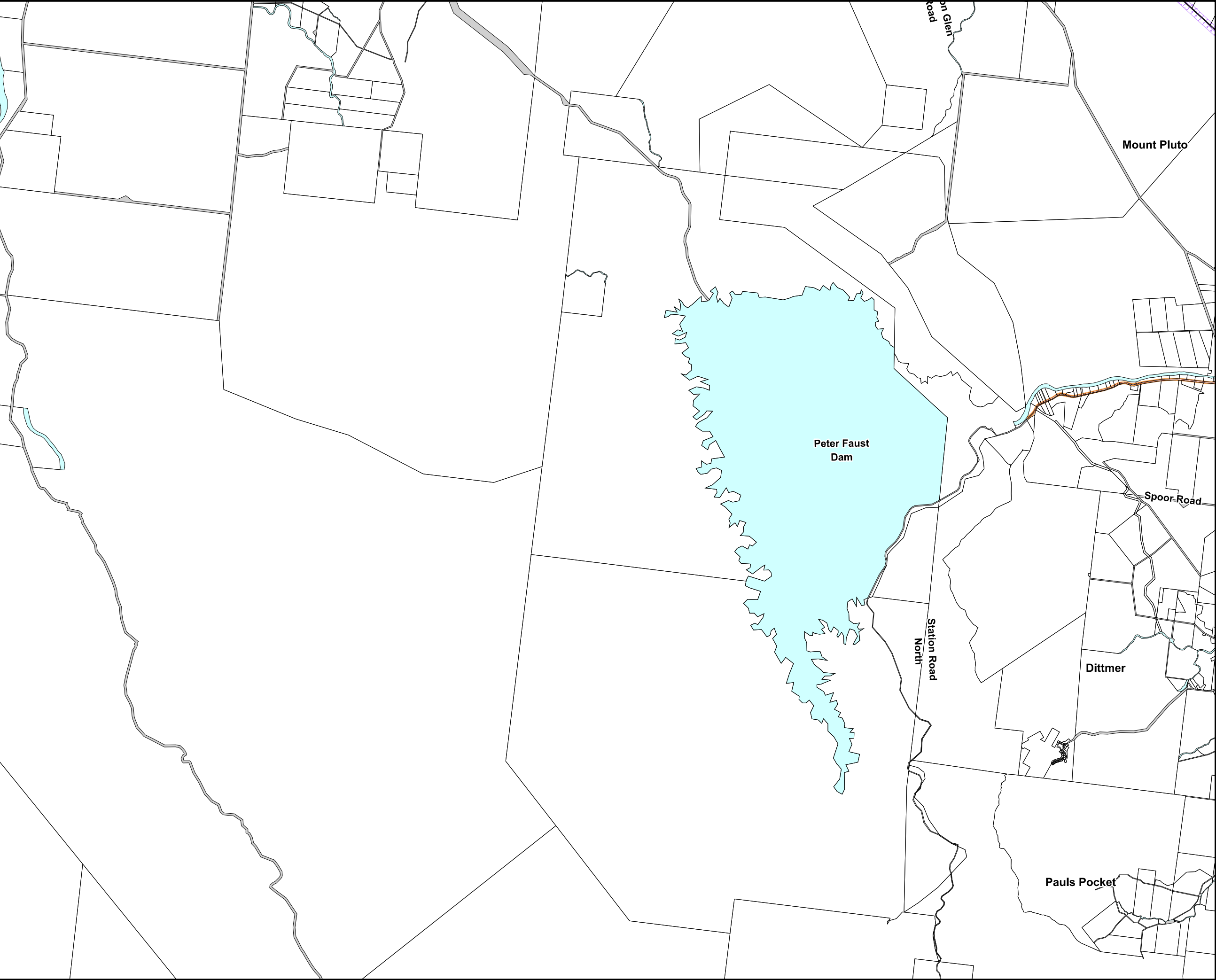


Approx Scale @ A3: 1: 10 000



Overlay Map - INF1 - 11B





Legend

Public passenger transport facility

Public passenger transport buffer

Strategic port land

Strategic port buffer

Existing railway buffer

Future railway

Road noise corridor (noise level at receptor)

Category 1 - 58 dB(A)

Category 2 - 63 dB(A)

Category 3 - 68 dB(A)

Category 4 - 73 dB(A)

General information

Local government boundary

DCDB parcel boundary


Road reserve

Waterbody

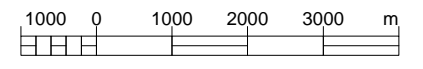
This data set is an extract from Queensland's digital cadastral Database. Use of this data set may be approved with the written Permission of the Director General, Department of Natural Resources and Mines, 2014. 61 Merry Street, Brisbane, 4000, Queensland, Australia. © The State of Queensland (Dept. of Natural Resources and Mines, 2014. No Liability accepted for any loss or damage that may arise from the use of Or reliance of this data. © State of Queensland (Department of State Development, Infrastructure and Planning) 2014 © State of Queensland (Department of Natural Resources and Mines) 2014. © Ergon Energy Corporation Limited 2014

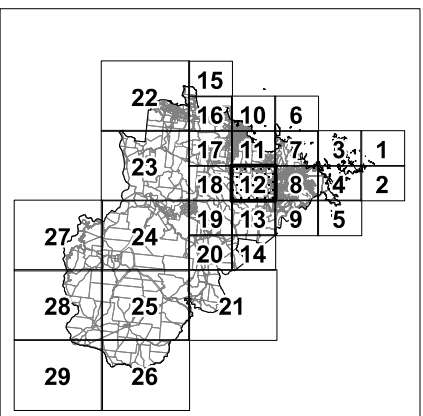
Map 1
Transport infrastructure

Date: 18/04/2017



Approx Scale @ A3: 1: 100 000





Overlay Map - INF1 - 12



**Draft WRC
Planning Scheme
Infrastructure
overlay**

Legend

- Public passenger transport facility
- Public passenger transport buffer
- Strategic port land
- Strategic port buffer
- Existing railway buffer
- Future railway

**Road noise corridor
(noise level at receptor)**

- Category 1 - 58 dB(A)
- Category 2 - 63 dB(A)
- Category 3 - 68 dB(A)
- Category 4 - 73 dB(A)

General information

- Local government boundary
- DCDB parcel boundary
- Road reserve
- Waterbody

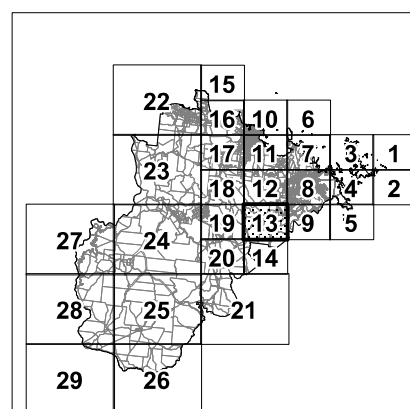
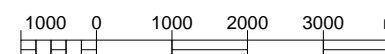
This data set is an extract from Queensland's digital cadastral Database. Use of this data set may be approved with the written Permission of the Director General, Department of Natural Resources and Mines, 2014. 51 Merry Street, Brisbane, 4000, Queensland, Australia. © The State of Queensland (Dept. of Natural Resources and Mines, 2014. No Liability accepted for any loss or damage that may arise from the use of Or reliance of this data. © State of Queensland (Department of State Development, Infrastructure and Planning) 2014 © State of Queensland (Department of Natural Resources and Mines) 2014. © Ergon Energy Corporation Limited 2014

**Map 1
Transport infrastructure**

Date: 18/04/2017



Approx Scale @ A3: 1: 100 000



Overlay Map - INF1 - 13



**Draft WRC
Planning Scheme
Infrastructure
overlay**

Legend

- Public passenger transport facility
- Public passenger transport buffer
- Strategic port land
- Strategic port buffer
- Existing railway buffer
- Future railway

**Road noise corridor
(noise level at receptor)**

- Category 1 - 58 dB(A)
- Category 2 - 63 dB(A)
- Category 3 - 68 dB(A)
- Category 4 - 73 dB(A)

General information

- Local government boundary
- DCDB parcel boundary
- Road reserve
- Waterbody

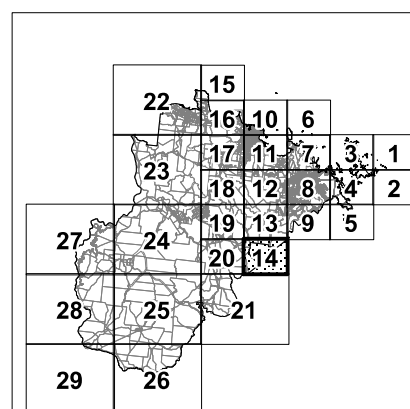
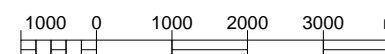
This data set is an extract from Queensland's digital cadastral Database. Use of this data set may be approved with the written Permission of the Director General, Department of Natural Resources and Mines, 2014. 61 Merry Street, Brisbane, 4000, Queensland, Australia. © The State of Queensland (Dept. of Natural Resources and Mines, 2014. No Liability accepted for any loss or damage that may arise from the use of Or reliance of this data. © State of Queensland (Department of State Development, Infrastructure and Planning) 2014 © State of Queensland (Department of Natural Resources and Mines) 2014. © Ergon Energy Corporation Limited 2014

**Map 1
Transport infrastructure**

Date: 18/04/2017



Approx Scale @ A3: 1: 100 000





Overlay Map - INF1 - 14



**Draft WRC
Planning Scheme
Infrastructure
overlay**

Legend

 Public passenger transport facility

 Public passenger transport buffer

 Strategic port land

 Strategic port buffer

 Existing railway buffer

 Future railway

**Road noise corridor
(noise level at receptor)**


 Category 1 - 58 dB(A)

 Category 2 - 63 dB(A)

 Category 3 - 68 dB(A)


 Category 4 - 73 dB(A)

General information

 Local government boundary

 DCDB parcel boundary

 Road reserve

 Waterbody

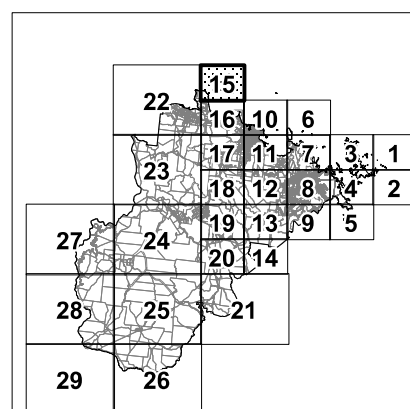

This data set is an extract from Queensland's digital cadastral Database. Use of this data set may be approved with the written Permission of the Director General, Department of Natural Resources and Mines, 2014. 61 Merry Street, Brisbane, 4000, Queensland, Australia. © The State of Queensland (Dept. of Natural Resources and Mines, 2014. No Liability accepted for any loss or damage that may arise from the use of Or reliance of this data.
© State of Queensland (Department of State Development, Infrastructure and Planning) 2014
© State of Queensland (Department of Natural Resources and Mines) 2014.
© Ergon Energy Corporation Limited 2014

**Map 1
Transport infrastructure**

Date: 18/04/2017



Approx Scale @ A3: 1: 100 000



Overlay Map - INF1 - 15

Legend

- Public passenger transport facility
- Public passenger transport buffer
- Strategic port land
- Strategic port buffer
- Existing railway buffer
- Future railway

**Road noise corridor
(noise level at receptor)**

- Category 1 - 58 dB(A)
- Category 2 - 63 dB(A)
- Category 3 - 68 dB(A)
- Category 4 - 73 dB(A)

General information

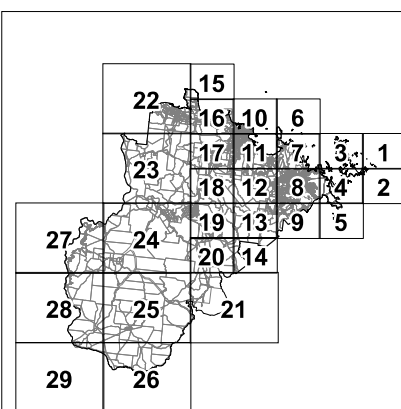
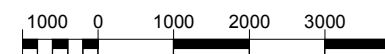
- Local government boundary
- DCDB parcel boundary
- Road reserve
- Waterbody

This data set is an extract from Queensland's digital cadastral Database. Use of this data set may be approved with the written Permission of the Director General, Department of Natural Resources and Mines, 2014, 61 Merry Street, Brisbane, 4000, Queensland, Australia.
* The State of Queensland (Dept. of Natural Resources and Mines, 2014, No Liability accepted for any loss or damage that may arise from the use of Or reliance of this data.
* State of Queensland (Department of State Development, Infrastructure and Planning) 2014
* State of Queensland (Department of Natural Resources and Mines) 2014.
* Ergon Energy Corporation Limited 2014

**Map 1
Transport infrastructure**

Date: 18/04/2017

Approx Scale @ A3: 1: 100 000





Draft WRC Planning Scheme Infrastructure overlay

Legend

- Public passenger transport facility
- Public passenger transport buffer

- Strategic port land

- Strategic port buffer

- Existing railway buffer

- Future railway

Road noise corridor (noise level at receptor)

- Category 1 - 58 dB(A)

- Category 2 - 63 dB(A)

- Category 3 - 68 dB(A)

- Category 4 - 73 dB(A)

General information

- Local government boundary

- DCDB parcel boundary

- Road reserve

- Waterbody

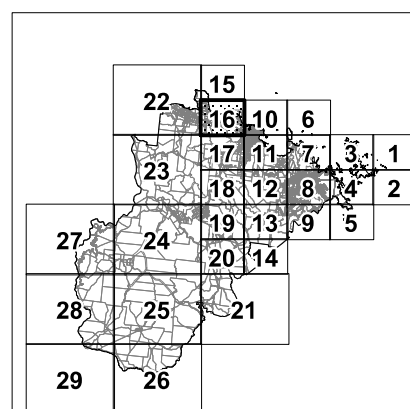
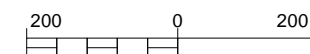
This data set is an extract from Queensland's digital cadastral Database. Use of this data set may be approved with the written Permission of the Director General, Department of Natural Resources and Mines, 2014. 61 Merry Street, Brisbane, 4000, Queensland, Australia. © The State of Queensland (Dept. of Natural Resources and Mines, 2014. No Liability accepted for any loss or damage that may arise from the use of Or reliance of this data. © State of Queensland (Department of State Development, Infrastructure and Planning) 2014 © State of Queensland (Department of Natural Resources and Mines) 2014. © Ergon Energy Corporation Limited 2014

Map 1 Transport infrastructure

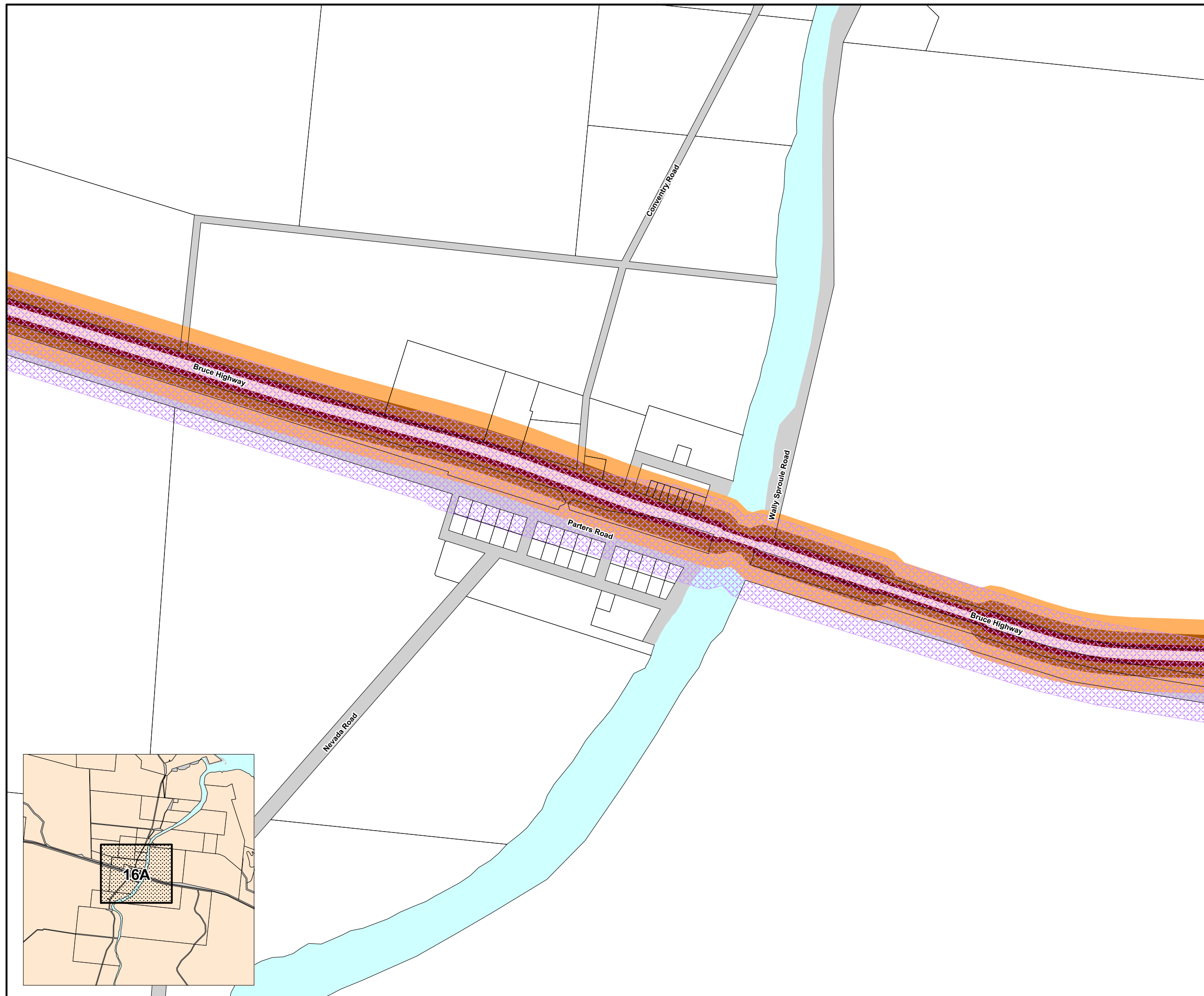
Date: 18/04/2017



Approx Scale @ A3: 1: 10 000



Overlay Map - INF1 - 16A





Draft WRC Planning Scheme Infrastructure overlay

Legend

- Public passenger transport facility
- Public passenger transport buffer
- Strategic port area
- Strategic port buffer
- Existing railway buffer
- Future railway

Road noise corridor (noise level at receptor)

- Category 1 - 58 dB(A)
- Category 2 - 63 dB(A)
- Category 3 - 68 dB(A)
- Category 4 - 73 dB(A)

General information

- Local government boundary
- DCDB parcel boundary
- Road reserve
- Waterbody

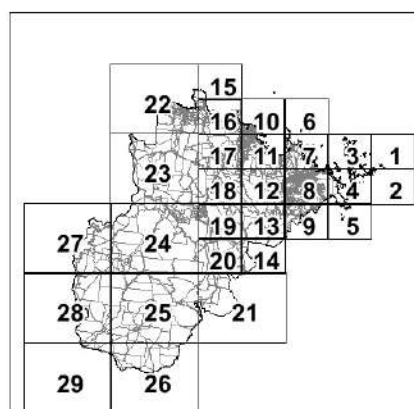
This data set is an extract from Queensland's digital cadastral Database. Use of this data set may be approved with the written Permission of the Director General, Department of Natural Resources and Mines, 2014, 61 Merry Street, Brisbane, 4000, Queensland, Australia.
*The State of Queensland (Dept. of Natural Resources and Mines, 2014). No Liability accepted for any loss or damage that may arise from the use of Or reliance of this data.
*State of Queensland and (Department of State Development, Infrastructure and Planning) 2014.
*State of Queensland and (Department of Natural Resources and Mines) 2014.
*Ergon Energy Corporation Limited 2014.

Map 1 Transport infrastructure

Date: 18/04/2017



Approx Scale @ A3: 1: 100 000





Draft WRC Planning Scheme Infrastructure overlay

Legend

- Public passenger transport facility
- Public passenger transport buffer
- Strategic port area
- Strategic port buffer
- Existing railway buffer
- Future railway

Road noise corridor (noise level at receptor)

- Category 1 - 58 dB(A)
- Category 2 - 63 dB(A)
- Category 3 - 68 dB(A)
- Category 4 - 73 dB(A)

General information

- Local government boundary
- DCDB parcel boundary
- Road reserve
- Waterbody

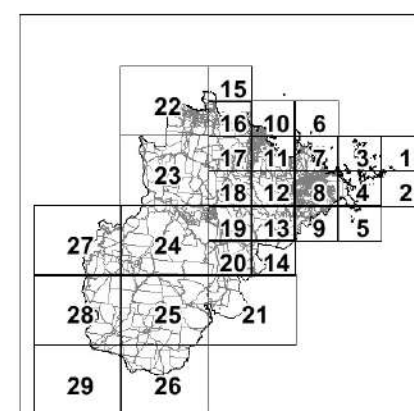
This data set is an extract from Queensland's digital cadastral Data base. Use of this data set may be approved with the written Permission of the Director General, Department of Natural Resources and Mines, 2014. 61 Merry Street, Brisbane, 4000, Queensland, Australia.
*The State of Queensland (Dept of Natural Resources and Mines, 2014).
No Liability accepted for any loss or damage that may arise from the use of or reliance on this data.
*State of Queensland (Department of State Development, Infrastructure and Planning) 2014.
*State of Queensland (Department of Natural Resources and Mines) 2014.
*Elgon Energy Corporation Limited 2014.

Map 1 Transport infrastructure

Date: 18/04/2017



Approx Scale @ A3: 1: 100 000





**Draft WRC
Planning Scheme
Infrastructure
overlay**

Legend

- Public passenger transport facility
- Public passenger transport buffer
- Strategic port land
- Strategic port buffer
- Existing railway buffer
- Future railway

**Road noise corridor
(noise level at receptor)**

- Category 1 - 58 dB(A)
- Category 2 - 63 dB(A)
- Category 3 - 68 dB(A)
- Category 4 - 73 dB(A)

General information

- Local government boundary
- DCDB parcel boundary
- Road reserve
- Waterbody

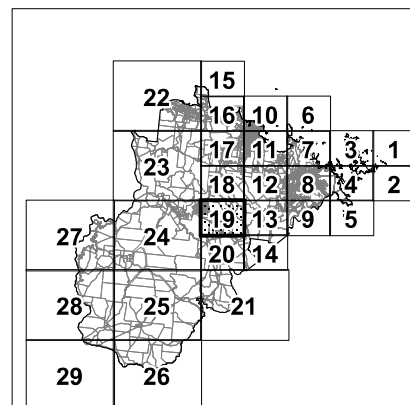

This data set is an extract from Queensland's digital cadastral Database. Use of this data set may be approved with the written Permission of the Director General, Department of Natural Resources and Mines, 2014. 61 Merry Street, Brisbane, 4000, Queensland, Australia. © The State of Queensland (Dept. of Natural Resources and Mines, 2014. No Liability accepted for any loss or damage that may arise from the use of Or reliance of this data. © State of Queensland (Department of State Development, Infrastructure and Planning) 2014 © State of Queensland (Department of Natural Resources and Mines) 2014. © Ergon Energy Corporation Limited 2014

**Map 1
Transport infrastructure**

Date: 18/04/2017



Approx Scale @ A3: 1: 100 000



Overlay Map - INF1 - 19



Draft WRC Planning Scheme Infrastructure overlay

Legend

- Public passenger transport facility
- Public passenger transport buffer
- Strategic port area
- Strategic port buffer
- Existing railway buffer
- Future railway

Road noise corridor (noise level at receptor)

- Category 1 - 58 dB(A)
- Category 2 - 63 dB(A)
- Category 3 - 68 dB(A)
- Category 4 - 73 dB(A)

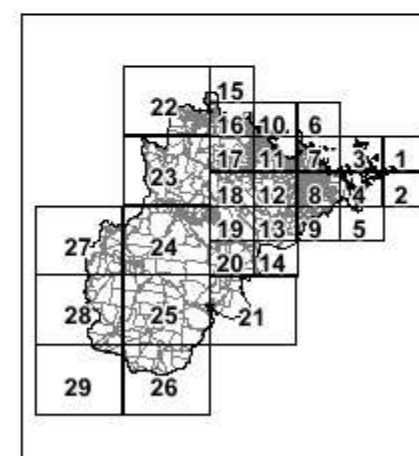
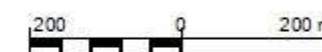
General information

- Local government boundary
- DCDB parcel boundary
- Road reserve
- Waterbody

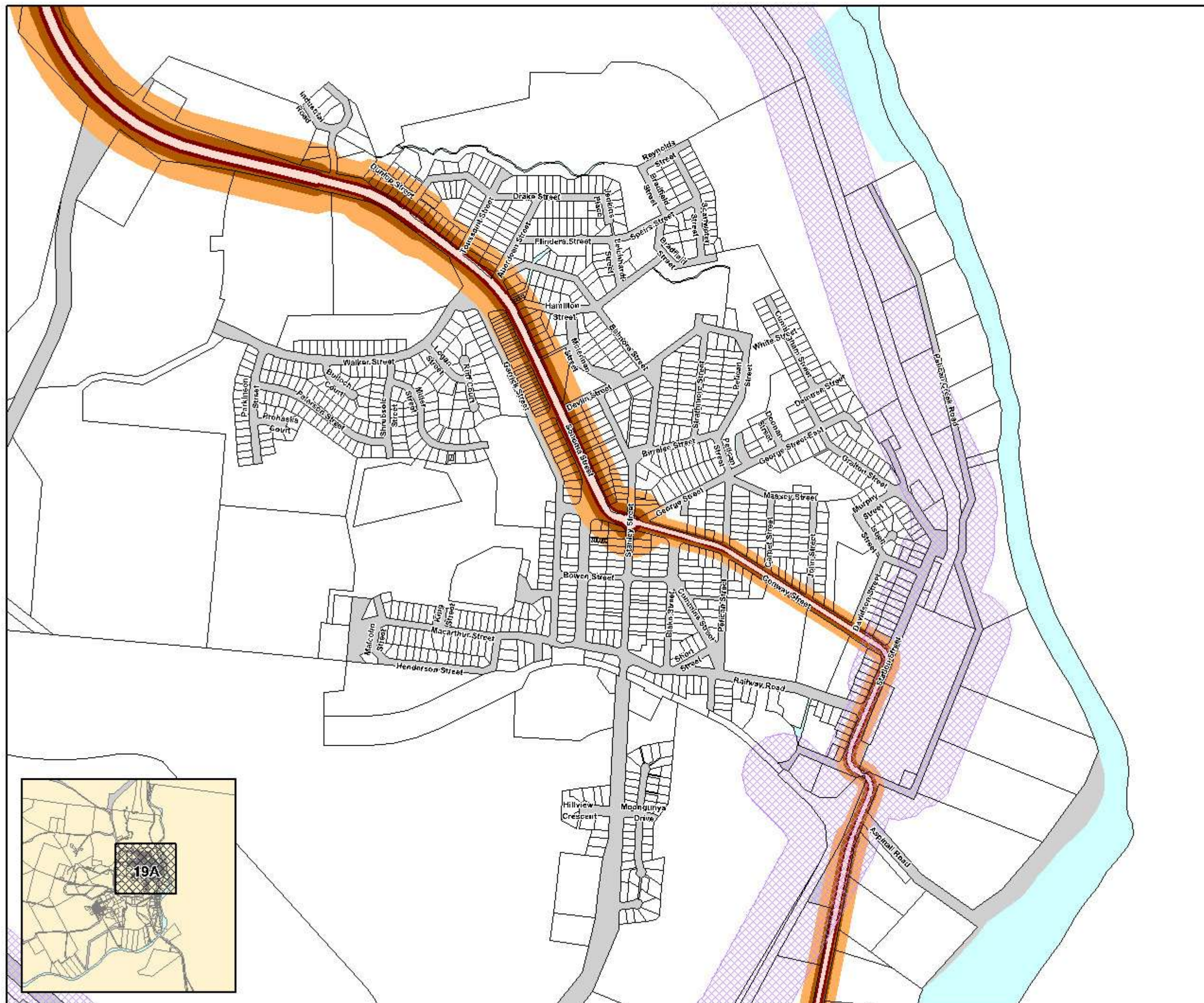
This data set is an extract from Queensland's digital cadastral Database. Use of this data set may be approved with the written permission of the Director General, Department of Natural Resources and Mines, 2014, 81 Mary Street, Brisbane, 4000, Queensland, Australia.
© The State of Queensland (Dept. of Natural Resources and Mines) 2014.
No liability accepted for any loss or damage that may arise from the use of or reliance on this data.
* State of Queensland (Department of State Development, Infrastructure and Planning) 2014.
* State of Queensland (Department of Natural Resources and Mines) 2014.
* Ergon Energy Corporation Limited 2014.

Map 1 Transport infrastructure

Date: 18/04/2017
Approx Scale @ A3: 1:10 000



Overlay Map - INF1 - 19A





Draft WRC Planning Scheme Infrastructure overlay

Legend

- Public passenger transport facility
- Public passenger transport buffer
- Strategic port area
- Strategic port buffer
- Existing railway buffer
- Future railway

Road noise corridor (noise level at receptor)

- Category 1 - 58 dB(A)
- Category 2 - 63 dB(A)
- Category 3 - 68 dB(A)
- Category 4 - 73 dB(A)

General information

- Local government boundary
- DCDB parcel boundary
- Road reserve
- Waterbody

This data set is an extract from Queensland's digital cadastral Database. Use of this data set may be approved with the written Permission of the Director General, Department of Natural Resources and Mines 2014, 61 Merry Street, Brisbane, 4000, Queensland, Australia.
*The State of Queensland (Dept. of Natural Resources and Mines, 2014). No Liability accepted for any loss or damage that may arise from the use of or reliance on this data.
*State of Queensland (Department of State Development, Infrastructure and Planning) 2014.
*State of Queensland (Department of Natural Resources and Mines) 2014.
*Ergon Energy Corporation Limited 2014.

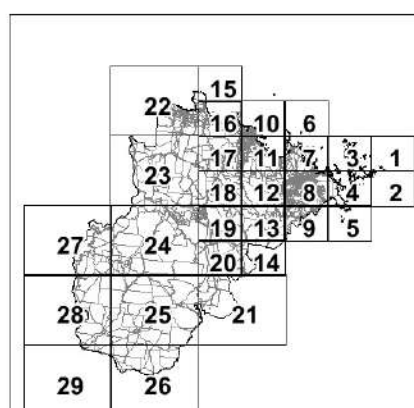
Map 1

Transport infrastructure

Date: 18/04/2017



Approx Scale @ A3: 1: 100 000





Draft WRC Planning Scheme Infrastructure overlay

Legend

- Public passenger transport facility
- Public passenger transport buffer
- Strategic port area
- Strategic port buffer
- Existing railway buffer
- Future railway

Road noise corridor (noise level at receptor)

- Category 1 - 58 dB(A)
- Category 2 - 63 dB(A)
- Category 3 - 68 dB(A)
- Category 4 - 73 dB(A)

General Information

- Local government boundary
- DCDB parcel boundary
- Road reserve
- Waterbody

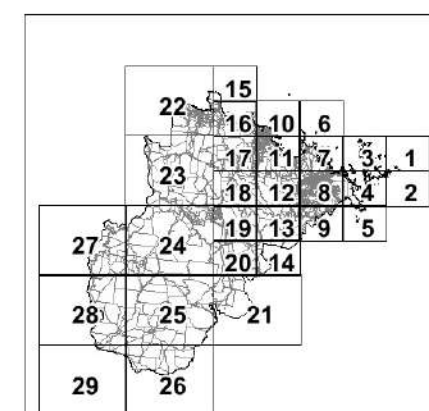
This data set is an extract from Queensland's digital cadastral Database. Use of this data set may be approved with the written Permission of the Director General, Department of Natural Resources and Mines, 2014, 611 Merry Street, Brisbane, 4000, Queensland, Australia.
*The State of Queensland (Dept. of Natural Resources and Mines, 2014). No Liability accepted for any loss or damage that may arise from the use of or reliance of this data.
*State of Queensland (Department of State Development, Infrastructure and Planning, 2014).
*State of Queensland (Department of Natural Resources and Mines), 2014.
*Ergon Energy Corporation Limited 2014.

Map 1 Transport infrastructure

Date: 18/04/2017



Approx Scale @ A3: 1: 200 000





Draft WRC Planning Scheme Infrastructure overlay

Legend

- Public passenger transport facility
- Public passenger transport buffer
- Strategic port area
- Strategic port buffer
- Existing railway buffer
- Future railway

Road noise corridor (noise level at receptor)

- Category 1 - 58 dB(A)
- Category 2 - 63 dB(A)
- Category 3 - 68 dB(A)
- Category 4 - 73 dB(A)

General information

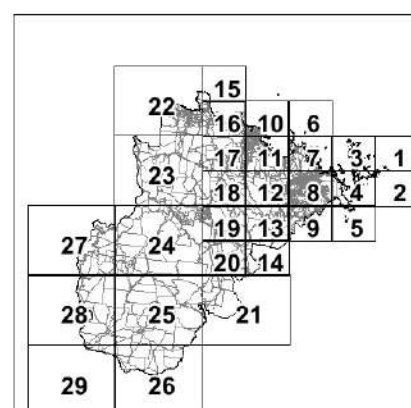
- Local government boundary
- DCDB parcel boundary
- Road reserve
- Waterbody

This data set is an extract from Queensland's digital cadastral Database. Use of this data set may be approved with the written Permission of the Director General, Department of Natural Resources and Mines, 2014, 61 Merry Street, Brisbane, 4000, Queensland, Australia.
*The State of Queensland (Dept. of Natural Resources and Mines, 2014).
No Liability accepted for any loss or damage that may arise from the use of or reliance on this data.
*State of Queensland (Department of State Development, Infrastructure and Planning) 2014.
*State of Queensland (Department of Natural Resources and Mines) 2014.
*Ergon Energy Corporation Limited 2014.

Map 1 Transport infrastructure

Date: 18/04/2017

Approx Scale @ A3: 1: 200 000



Overlay Map - INF1 - 22



Draft WRC Planning Scheme Infrastructure overlay

Legend

- Public passenger transport facility
- Public passenger transport buffer

- Strategic port land

- Strategic port buffer

- Existing railway buffer

- Future railway

Road noise corridor (noise level at receptor)

- Category 1 - 58 dB(A)

- Category 2 - 63 dB(A)

- Category 3 - 68 dB(A)

- Category 4 - 73 dB(A)

General information

- Local government boundary

- DCDB parcel boundary

- Road reserve

- Waterbody

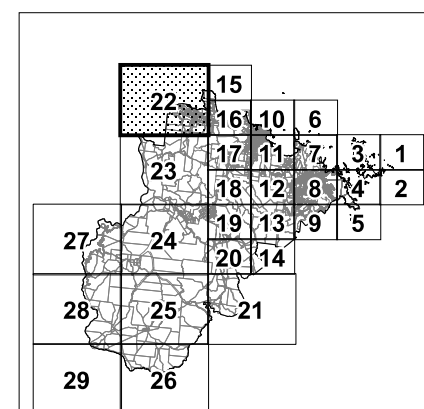
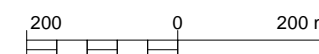
This data set is an extract from Queensland's digital cadastral Database. Use of this data set may be approved with the written Permission of the Director General, Department of Natural Resources and Mines, 2014. 61 Merry Street, Brisbane, 4000, Queensland, Australia. © The State of Queensland (Dept. of Natural Resources and Mines, 2014. No Liability accepted for any loss or damage that may arise from the use of Or reliance of this data. © State of Queensland (Department of State Development, Infrastructure and Planning) 2014 © State of Queensland (Department of Natural Resources and Mines) 2014. © Ergon Energy Corporation Limited 2014

Map 1 Transport infrastructure

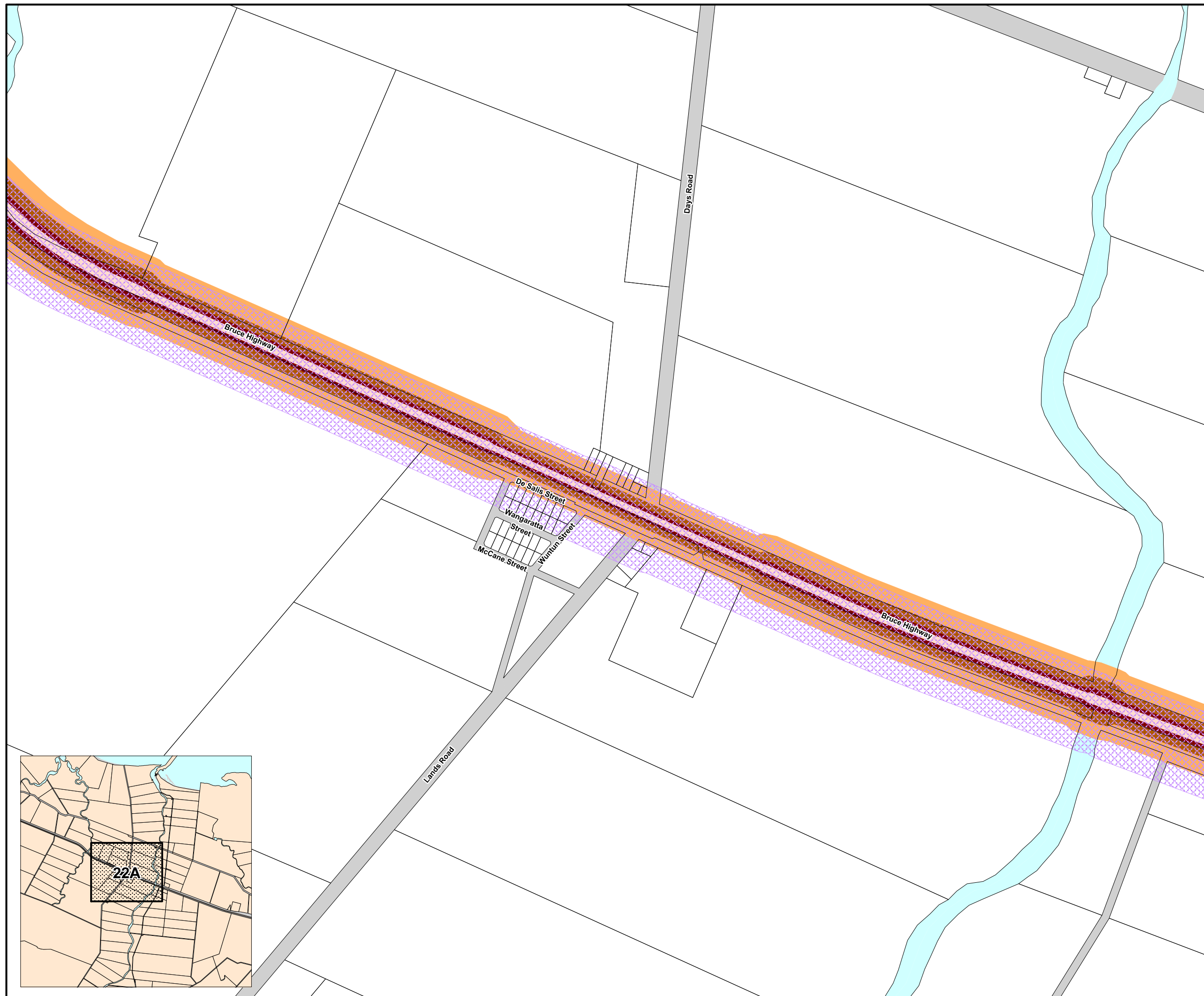
Date: 18/04/2017



Approx Scale @ A3: 1: 10 000



Overlay Map - INF1 - 22A





**Draft WRC
Planning Scheme
Infrastructure
overlay**

Legend

- Public passenger transport facility
- Public passenger transport buffer
- Strategic port land
- Strategic port buffer
- Existing railway buffer
- Future railway

**Road noise corridor
(noise level at receptor)**

- Category 1 - 58 dB(A)
- Category 2 - 63 dB(A)
- Category 3 - 68 dB(A)
- Category 4 - 73 dB(A)

General information

- Local government boundary
- DCDB parcel boundary
- Road reserve
- Waterbody

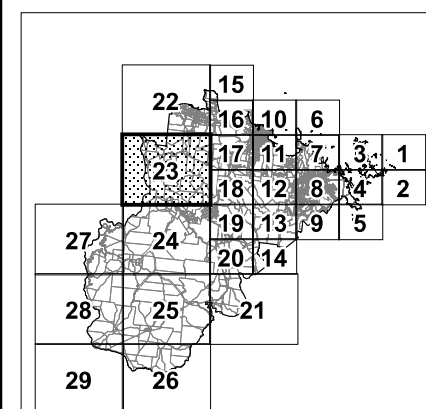
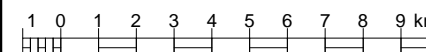
This data set is an extract from Queensland's digital cadastral Database. Use of this data set may be approved with the written Permission of the Director General, Department of Natural Resources and Mines, 2014, 61 Merry Street, Brisbane, 4000, Queensland, Australia. © The State of Queensland (Dept. of Natural Resources and Mines, 2014. No Liability accepted for any loss or damage that may arise from the use of Or reliance of this data. © State of Queensland (Department of State Development, Infrastructure and Planning) 2014 © State of Queensland (Department of Natural Resources and Mines) 2014. © Ergon Energy Corporation Limited 2014

**Map 1
Transport infrastructure**

Date: 18/04/2017



Approx Scale @ A3: 1: 200 000



Overlay Map - INF1 - 23

**Burdekin Shire
Council**





**Draft WRC
Planning Scheme
Infrastructure
overlay**

Legend

- Public passenger transport facility
- Public passenger transport buffer
- Strategic port land
- Strategic port buffer
- Existing railway buffer
- Future railway

**Road noise corridor
(noise level at receptor)**

- Category 1 - 58 dB(A)
- Category 2 - 63 dB(A)
- Category 3 - 68 dB(A)
- Category 4 - 73 dB(A)

General information

- Local government boundary
- DCDB parcel boundary
- Road reserve
- Waterbody

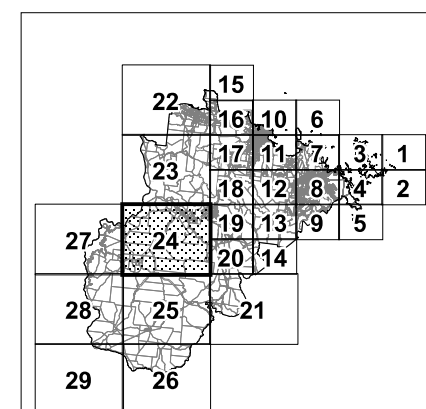
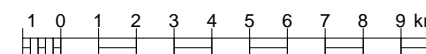
This data set is an extract from Queensland's digital cadastral Database. Use of this data set may be approved with the written Permission of the Director General, Department of Natural Resources and Mines, 2014. 51 Merry Street, Brisbane, 4000, Queensland, Australia. © The State of Queensland (Dept. of Natural Resources and Mines, 2014. No Liability accepted for any loss or damage that may arise from the use of Or reliance of this data. © State of Queensland (Department of State Development, Infrastructure and Planning) 2014 © State of Queensland (Department of Natural Resources and Mines) 2014. © Ergon Energy Corporation Limited 2014

**Map 1
Transport infrastructure**

Date: 18/04/2017



Approx Scale @ A3: 1: 200 000





Draft WRC Planning Scheme Infrastructure overlay

Legend

- Public passenger transport facility
- Public passenger transport buffer
- Strategic port area
- Strategic port buffer
- Existing railway buffer
- Future railway

Road noise corridor (noise level at receptor)

- Category 1 - 58 dB(A)
- Category 2 - 63 dB(A)
- Category 3 - 68 dB(A)
- Category 4 - 73 dB(A)

General information

- Local government boundary
- DCDB parcel boundary
- Road reserve
- Waterbody

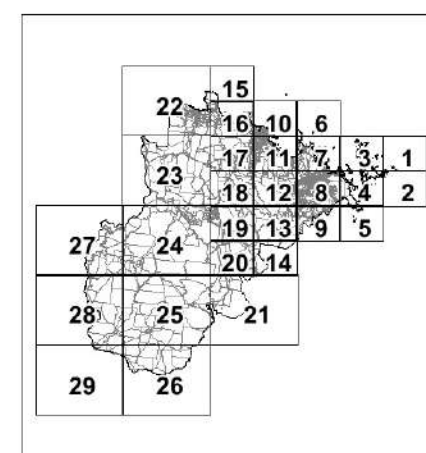
This data set is an extract from Queensland's digital cadastral Database. Use of this data set may be approved with the written Permission of the Director General, Department of Natural Resources and Mines, 2014, 61 Merry Street, Brisbane, 4000, Queensland, Australia.
*The State of Queensland (Dept. of Natural Resources and Mines, 2014). No Liability accepted for any loss or damage that may arise from the use of or reliance on this data.
*State of Queensland and Department of State Development, Infrastructure and Planning 2014.
*State of Queensland and Department of Natural Resources and Mines 2014.
*Ergon Energy Corporation Limited 2014

Map 1 Transport infrastructure

Date: 18/04/2017



Approx Scale @ A3: 1: 200 000



Overlay Map - INF1 - 25



Draft WRC Planning Scheme Infrastructure overlay

Legend

Public passenger transport facility

Public passenger transport buffer

Strategic port area

Strategic port buffer

Existing railway buffer

Future railway

**Road noise corridor
(noise level at receptor)**

Category 1 - 58 dB(A)

Category 2 - 63 dB(A)

Category 3 - 68 dB(A)

Category 4 - 73 dB(A)

General informationLocal government boundaryDCDB parcel boundaryRoad reserveWaterbody

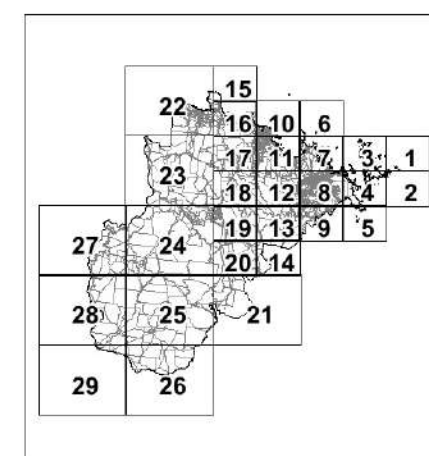
This data set is an extract from Queensland's digital cadastral Database. Use of this data set may be approved with the written Permission of the Director General, Department of Natural Resources and Mines, 2014, 611 Mary Street, Brisbane, 4000, Queensland, Australia.
*The State of Queensland (Dept. of Natural Resources and Mines, 2014, No Liability accepted for any loss or damage that may arise from the use of Or reliance of this data.
*State of Queensland (Department of State Development, Infrastructure and Planning) 2014
*State of Queensland (Department of Natural Resources and Mines) 2014.
*Ergon Energy Corporation Limited 2014

Map 1 Transport infrastructure

Date: 18/04/2017



Approx Scale @ A3: 1: 200 000





**Draft WRC
Planning Scheme
Infrastructure
overlay**

Legend

- Public passenger transport facility
- Public passenger transport buffer
- Strategic port land
- Strategic port buffer
- Existing railway buffer
- Future railway

**Road noise corridor
(noise level at receptor)**

- Category 1 - 58 dB(A)
- Category 2 - 63 dB(A)
- Category 3 - 68 dB(A)
- Category 4 - 73 dB(A)

General information

- Local government boundary
- DCDB parcel boundary
- Road reserve
- Waterbody

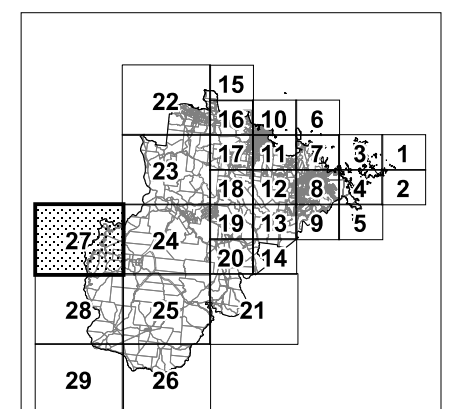
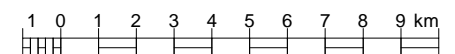
This data set is an extract from Queensland's digital cadastral Database. Use of this data set may be approved with the written Permission of the Director General, Department of Natural Resources and Mines, 2014. 61 Merry Street, Brisbane, 4000, Queensland, Australia. © The State of Queensland (Dept. of Natural Resources and Mines, 2014. No Liability accepted for any loss or damage that may arise from the use of Or reliance of this data. © State of Queensland (Department of State Development, Infrastructure and Planning) 2014 © State of Queensland (Department of Natural Resources and Mines) 2014. © Ergon Energy Corporation Limited 2014

**Map 1
Transport infrastructure**

Date: 18/04/2017



Approx Scale @ A3: 1: 200 000



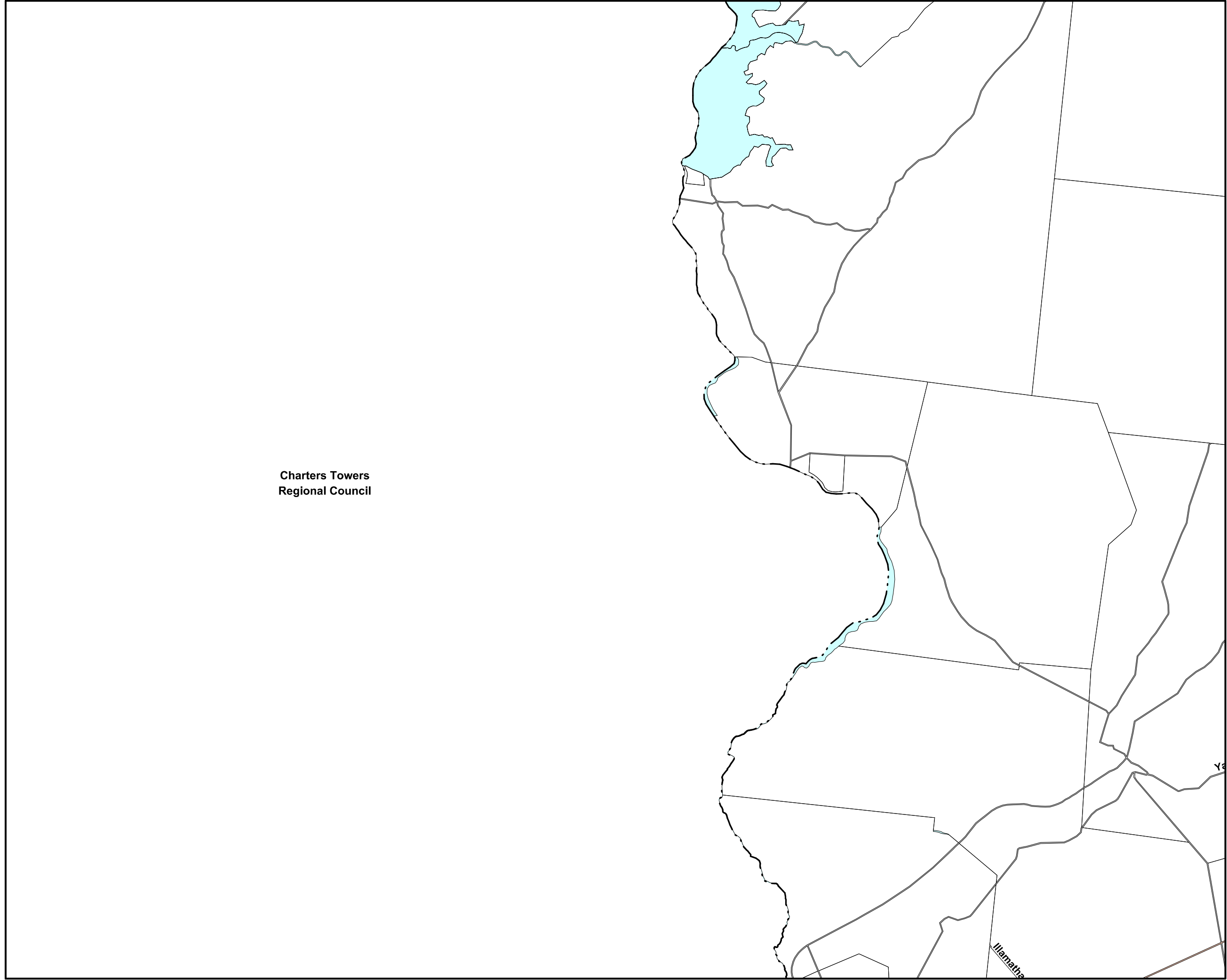
Overlay Map - INF1 - 27

**Charters Towers
Regional Council**

Burdekin Dam

**Mt. Mcconnel
Road**

**Scartwater
Road**



Legend

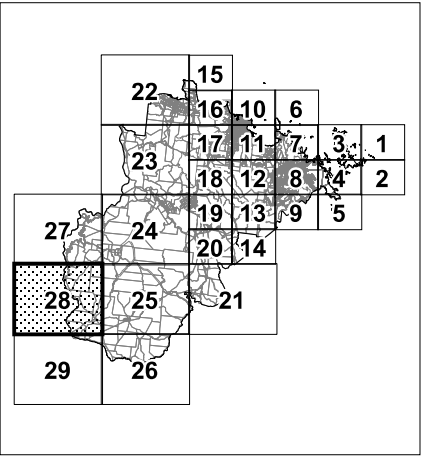
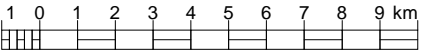
- Public passenger transport facility
- Public passenger transport buffer
- Strategic port land
- Strategic port buffer
- Existing railway buffer
- Future railway
- Road noise corridor (noise level at receptor)**
 - Category 1 - 58 dB(A)
 - Category 2 - 63 dB(A)
 - Category 3 - 68 dB(A)
 - Category 4 - 73 dB(A)
- General information**
 - Local government boundary
 - DCDB parcel boundary
 - Road reserve
 - Waterbody

This data set is an extract from Queensland's digital cadastral Database. Use of this data set may be approved with the written Permission of the Director General, Department of Natural Resources and Mines, 2014. 61 Merry Street, Brisbane, 4000, Queensland, Australia. © The State of Queensland (Dept. of Natural Resources and Mines, 2014. No Liability accepted for any loss or damage that may arise from the use of Or reliance of this data. © State of Queensland (Department of State Development, Infrastructure and Planning) 2014 © State of Queensland (Department of Natural Resources and Mines) 2014. © Ergon Energy Corporation Limited 2014

**Map 1
Transport infrastructure**

Date: 18/04/2017

Approx Scale @ A3: 1: 200 000





**Draft WRC
Planning Scheme
Infrastructure
overlay**

Legend

- Public passenger transport facility
- Public passenger transport buffer
- Strategic port land
- Strategic port buffer
- Existing railway buffer
- Future railway

**Road noise corridor
(noise level at receptor)**

- Category 1 - 58 dB(A)
- Category 2 - 63 dB(A)
- Category 3 - 68 dB(A)
- Category 4 - 73 dB(A)

General information

- Local government boundary
- DCDB parcel boundary
- Road reserve
- Waterbody

This data set is an extract from Queensland's digital cadastral Database. Use of this data set may be approved with the written Permission of the Director General, Department of Natural Resources and Mines, 2014. 61 Merry Street, Brisbane, 4000, Queensland, Australia. © The State of Queensland (Dept. of Natural Resources and Mines, 2014. No Liability accepted for any loss or damage that may arise from the use of Or reliance of this data. © State of Queensland (Department of State Development, Infrastructure and Planning) 2014 © State of Queensland (Department of Natural Resources and Mines) 2014. © Ergon Energy Corporation Limited 2014

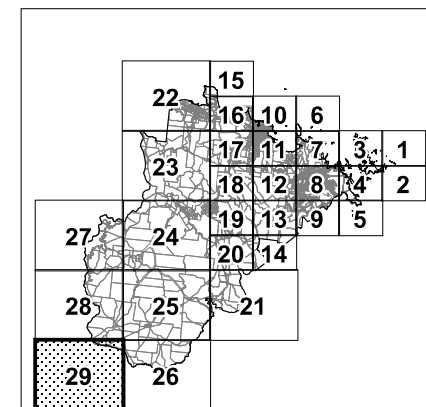
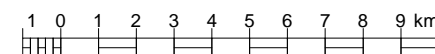
**Isaac Regional
Council**

**Map 1
Transport infrastructure**

Date: 18/04/2017



Approx Scale @ A3: 1: 200 000



Overlay Map - INF1 - 29