



WRC Planning Scheme
Bushfire hazard overlay

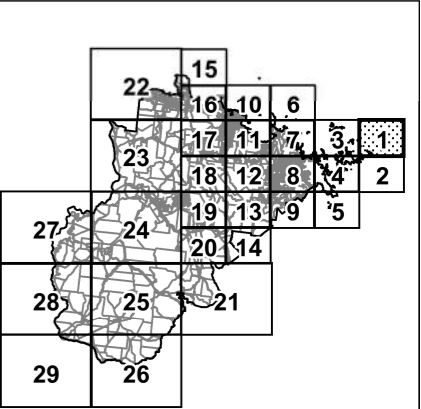

- Legend**
- Bushfire hazard area**
- Medium risk
 - High risk
 - Very high risk
- General information**
- Local government boundary
 - DCDB parcel boundary
 - Road reserve
 - Waterbody

This data set is an extract from Queensland's digital cadastral Database. Use of this data set may be approved with the written Permission of the Director General, Department of Natural Resources and Mines, 2014, 61 Merry Street, Brisbane, 4000, Queensland, Australia
© The State of Queensland (Dept. of Natural Resources and Mines, 2014).
No Liability accepted for any loss or damage that may arise from the use of Or reliance of this data.
© State of Queensland (Public Safety Business Agency) 2014

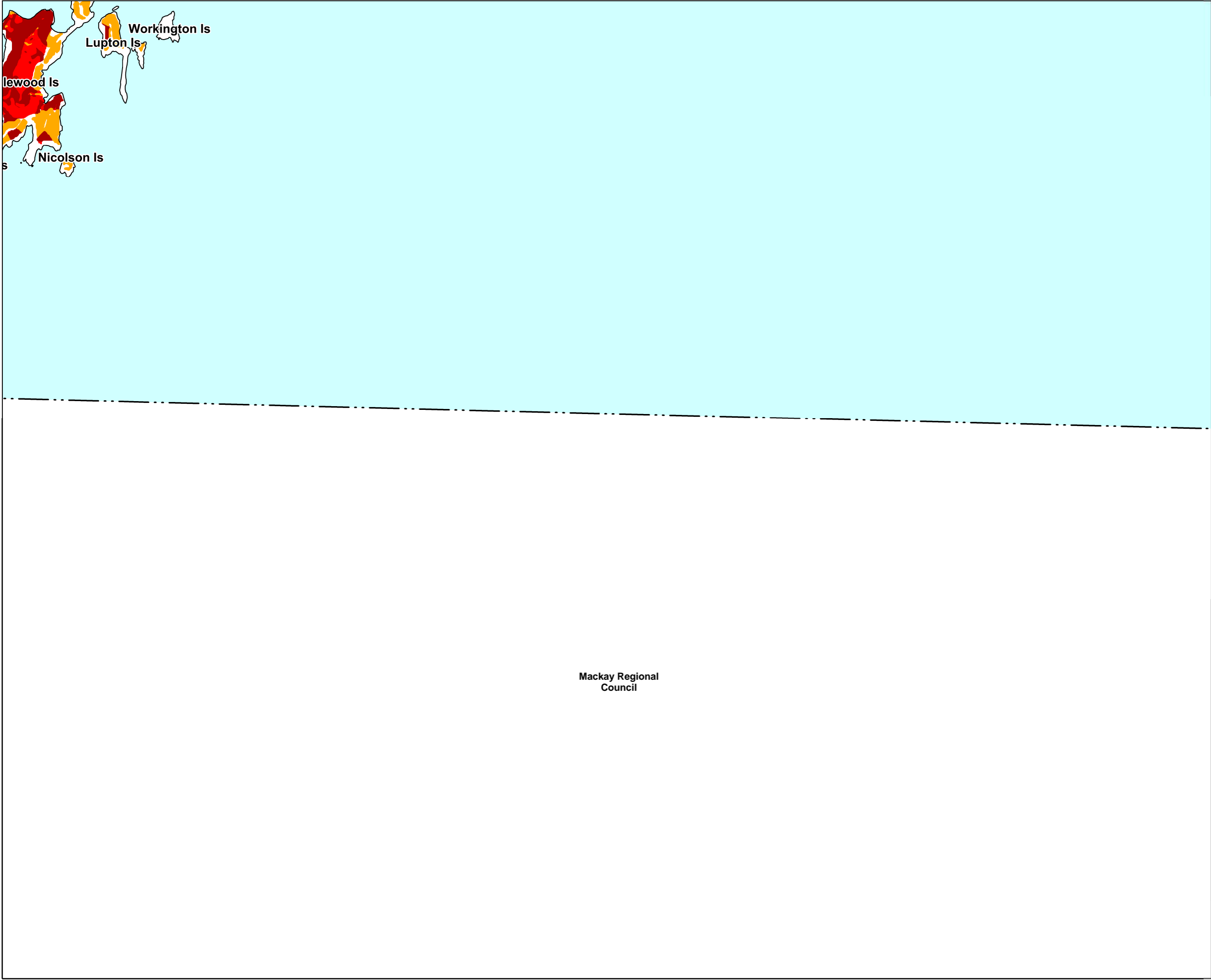
Date: 22/09/2014



Approx Scale @ A3: 1: 100 000



Overlay map - BH - 01



**WRC Planning
Scheme
Bushfire hazard
overlay**

- Legend**
- Bushfire hazard area**
- Medium risk
 - High risk
 - Very high risk
- General information**
- Local government boundary
 - DCDB parcel boundary
 - Road reserve
 - Waterbody

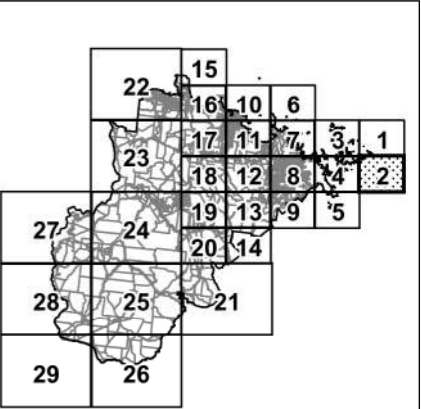

This data set is an extract from Queensland's digital cadastral Database. Use of this data set may be approved with the written Permission of the Director General, Department of Natural Resources and Mines, 2014, 61 Merry Street, Brisbane, 4000, Queensland, Australia
© The State of Queensland (Dept. of Natural Resources and Mines, 2014.
No Liability accepted for any loss or damage that may arise from the use of Or reliance of this data.
© State of Queensland (Public Safety Business Agency) 2014

**Mackay Regional
Council**

Date: 22/09/2014



Approx Scale @ A3: 1: 100 000



Overlay map - BH - 02



WRC Planning Scheme Bushfire hazard overlay

Legend

Bushfire hazard area

Medium risk

High risk

Very high risk

General information

Local government boundary

DCDB parcel boundary

Road reserve

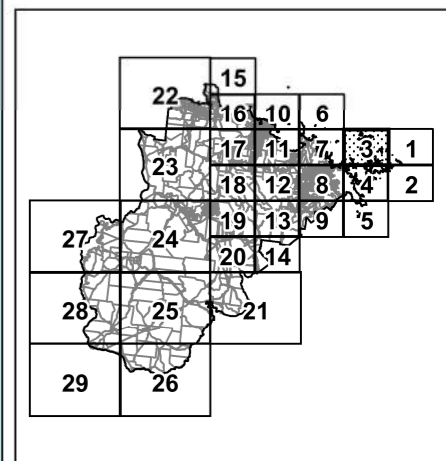

Waterbody

This data set is an extract from Queensland's digital cadastral Database. Use of this data set may be approved with the written Permission of the Director General, Department of Natural Resources and Mines, 2014. 61 Merry Street, Brisbane, 4000, Queensland, Australia © The State of Queensland (Dept. of Natural Resources and Mines, 2014. No Liability accepted for any loss or damage that may arise from the use of Or reliance of this data. © State of Queensland (Public Safety Business Agency) 2014

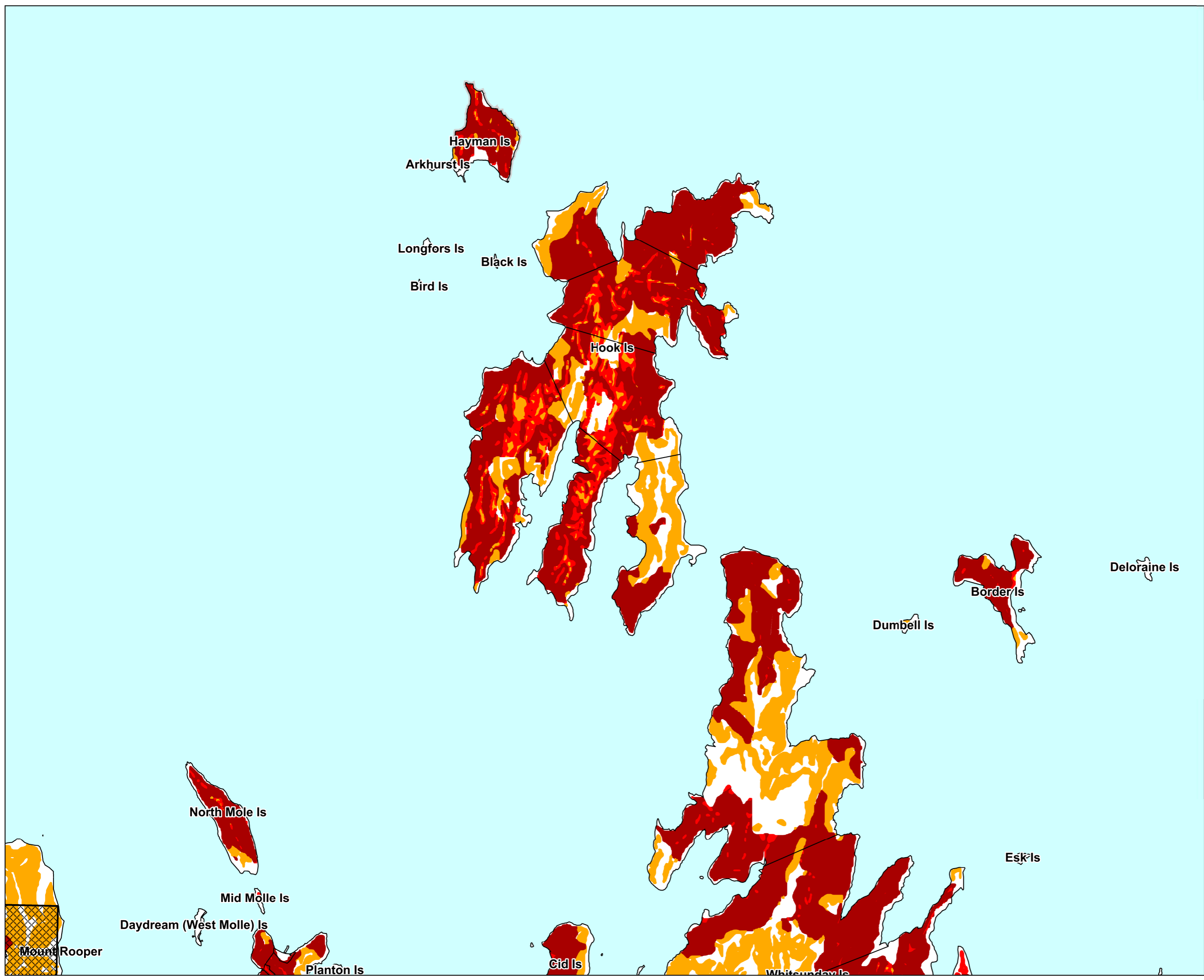
Date: 22/09/2014

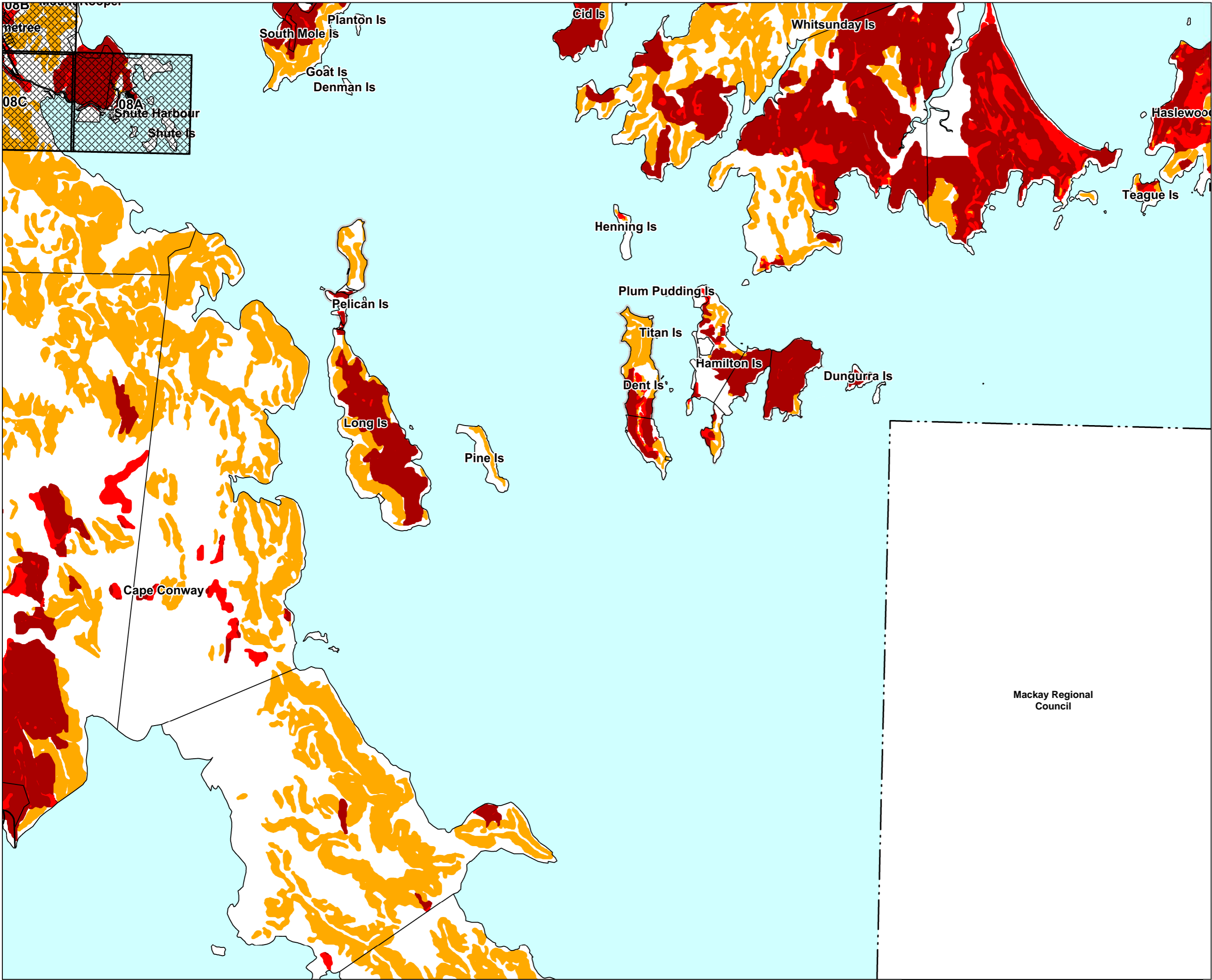


Approx Scale @ A3: 1: 100 000



Overlay map - BH - 03





WRC Planning Scheme Bushfire hazard overlay



Legend

- Bushfire hazard area**
- Medium risk
 - High risk
 - Very high risk

General information

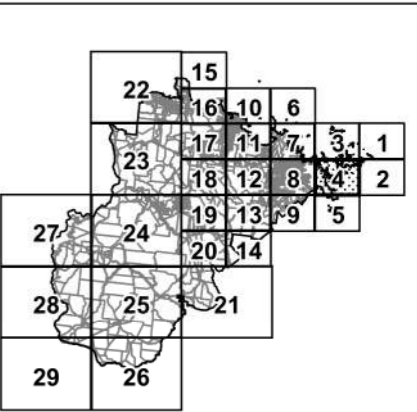

- Local government boundary
- DCDB parcel boundary
- Road reserve
- Waterbody

This data set is an extract from Queensland's digital cadastral Database. Use of this data set may be approved with the written Permission of the Director General, Department of Natural Resources and Mines, 2014, 61 Merry Street, Brisbane, 4000, Queensland, Australia
© The State of Queensland (Dept. of Natural Resources and Mines, 2014.
No Liability accepted for any loss or damage that may arise from the use of Or reliance of this data.
© State of Queensland (Public Safety Business Agency) 2014

Date: 22/09/2014



Approx Scale @ A3: 1: 100 000



Overlay map - BH - 04

Mackay Regional Council



**WRC Planning Scheme
Bushfire hazard overlay**

- Legend**
- Bushfire hazard area**
- Medium risk
 - High risk
 - Very high risk
- General information**
- Local government boundary
 - DCDB parcel boundary
 - Road reserve
 - Waterbody

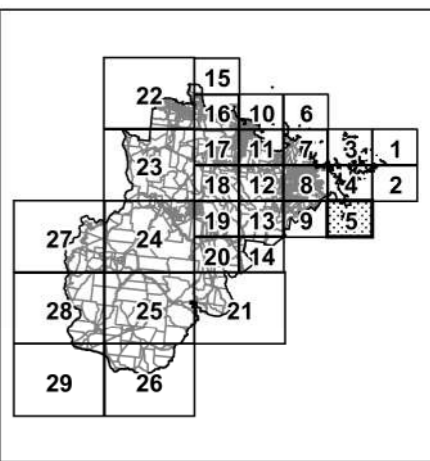

This data set is an extract from Queensland's digital cadastral Database. Use of this data set may be approved with the written Permission of the Director General, Department of Natural Resources and Mines, 2014. 61 Merry Street, Brisbane, 4000, Queensland, Australia
© The State of Queensland (Dept. of Natural Resources and Mines, 2014).
No Liability accepted for any loss or damage that may arise from the use of Or reliance of this data.
© State of Queensland (Public Safety Business Agency) 2014

Mackay Regional Council

Date: 22/09/2014



Approx Scale @ A3: 1: 100 000



Overlay map - BH - 05



WRC Planning
Scheme
Bushfire hazard
overlay

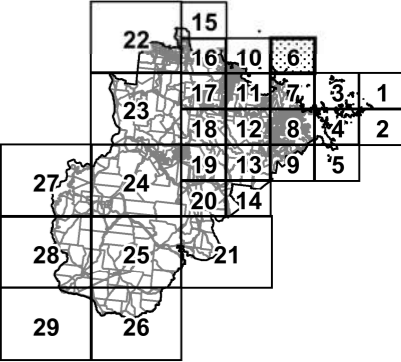

- Legend**
- Bushfire hazard area**
- Medium risk
 - High risk
 - Very high risk
- General information**
- Local government boundary
 - DCDB parcel boundary
 - Road reserve
 - Waterbody

This data set is an extract from Queensland's digital cadastral Database. Use of this data set may be approved with the written Permission of the Director General, Department of Natural Resources and Mines, 2014, 61 Merry Street, Brisbane, 4000, Queensland, Australia
© The State of Queensland (Dept. of Natural Resources and Mines, 2014).
No Liability accepted for any loss or damage that may arise from the use of Or reliance of this data.
© State of Queensland (Public Safety Business Agency) 2014

Date: 22/09/2014



Approx Scale @ A3: 1: 100 000



Overlay map - BH - 06



**Draft WRC
Planning Scheme
Bushfire hazard
overlay**

Legend

Bushfire hazard area

- Medium risk
- High risk
- Very high risk

General information

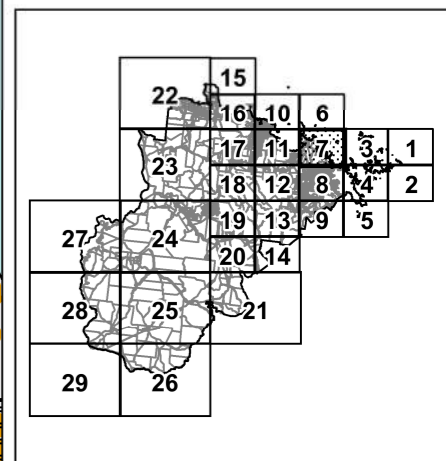

- Local government boundary
- DCDB parcel boundary
- Road reserve
- Waterbody

This data set is an extract from Queensland's digital cadastral Database. Use of this data set may be approved with the written Permission of the Director General, Department of Natural Resources and Mines, 2014, 61 Merry Street, Brisbane, 4000, Queensland, Australia © The State of Queensland (Dept. of Natural Resources and Mines, 2014. No Liability accepted for any loss or damage that may arise from the use of Or reliance of this data. © State of Queensland (Public Safety Business Agency) 2014

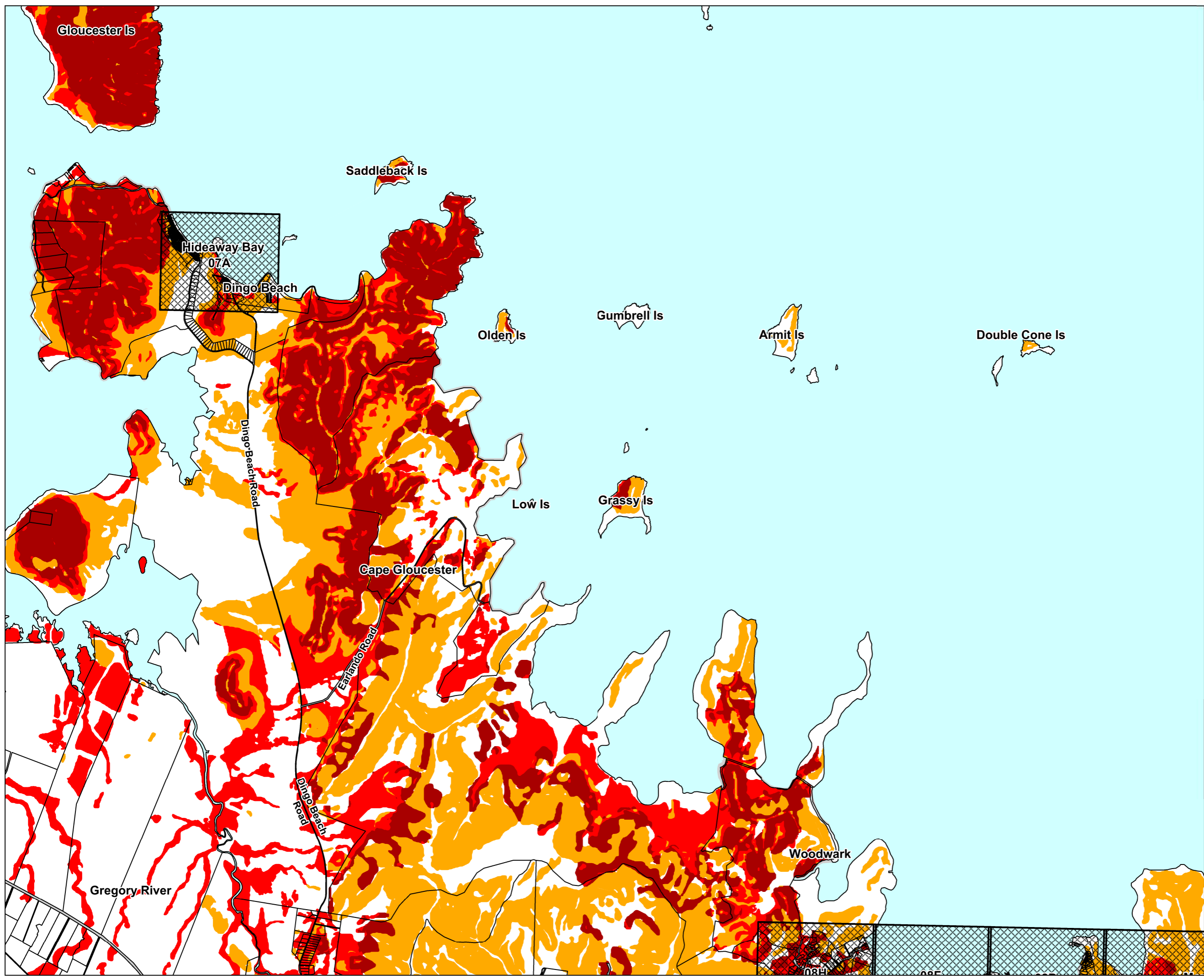
Date: 22/09/2014



Approx Scale @ A3: 1: 100 000



Overlay map - BH - 07

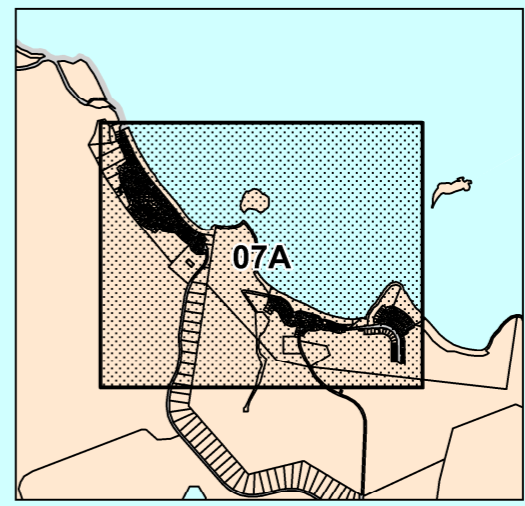




**WRC Planning Scheme
Bushfire hazard overlay**

- Legend**
- Bushfire hazard area**
- Medium risk
 - High risk
 - Very high risk

- General information**
- Local government boundary
 - DCDB parcel boundary
 - Road reserve
 - Waterbody

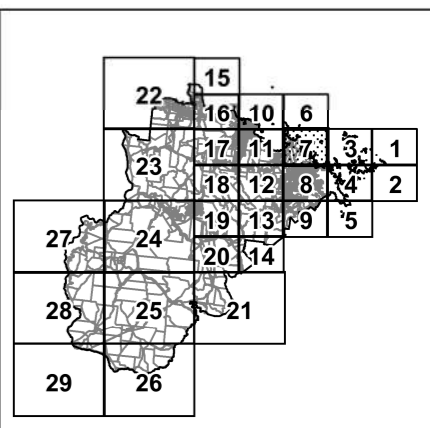



This data set is an extract from Queensland's digital cadastral Database. Use of this data set may be approved with the written Permission of the Director General, Department of Natural Resources and Mines, 2014. 61 Merry Street, Brisbane, 4000, Queensland, Australia
© The State of Queensland (Dept. of Natural Resources and Mines, 2014). No Liability accepted for any loss or damage that may arise from the use of Or reliance of this data.
© State of Queensland (Public Safety Business Agency) 2014

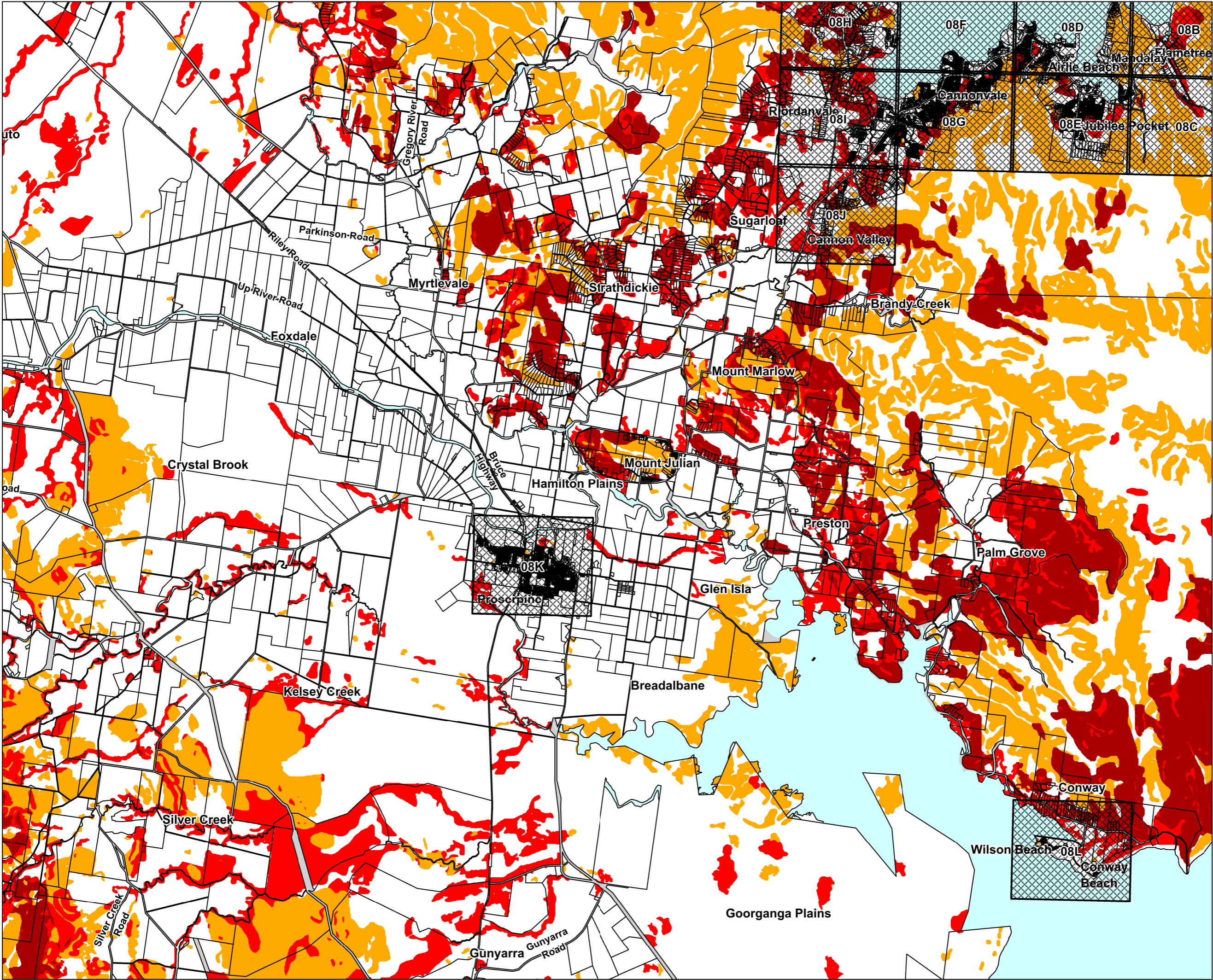
Date: 22/09/2014




Approx Scale @ A3: 1: 10 000



Overlay map - BH - 07A





WRC Planning Scheme Bushfire hazard overlay

Legend

Bushfire hazard area

- Medium risk
- High risk
- Very high risk


General information

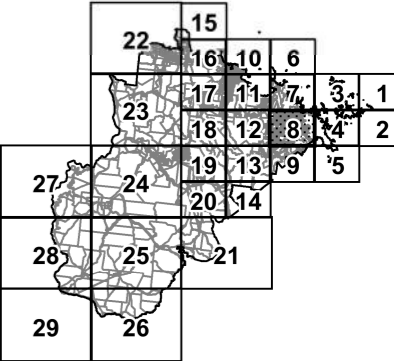
- Local government boundary
- DCDB parcel boundary
- Road reserve
- Waterbody

This data set is an extract from Queensland's digital cadastral Database. Use of this data set may be approved with the written Permission of the Director General, Department of Natural Resources and Mines, 2014, 61 Merry Street, Brisbane, 4000, Queensland, Australia
© The State of Queensland (Dept. of Natural Resources and Mines, 2014). No Liability accepted for any loss or damage that may arise from the use of Or reliance of this data.
© State of Queensland (Public Safety Business Agency) 2014

Date: 22/09/2014

Approx Scale @ A3: 1: 100 000





Overlay map - BH - 08



WRC Planning Scheme Bushfire hazard overlay

Legend
Bushfire hazard area
Medium risk
High risk
Very high risk

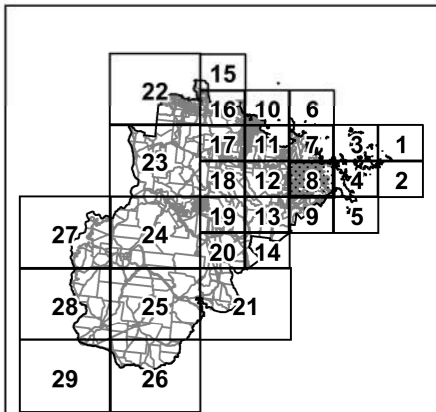
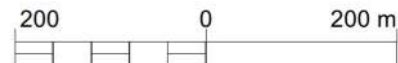
General information
Local government boundary
DCDB parcel boundary
Road reserve
Waterbody

This data set is an extract from Queensland's digital cadastral Database. Use of this data set may be approved with the written Permission of the Director General, Department of Natural Resources and Mines, 2014. 61 Merry Street, Brisbane, 4000, Queensland, Australia
© The State of Queensland (Dept. of Natural Resources and Mines, 2014). No Liability accepted for any loss or damage that may arise from the use of Or reliance of this data.
© State of Queensland (Public Safety Business Agency) 2014

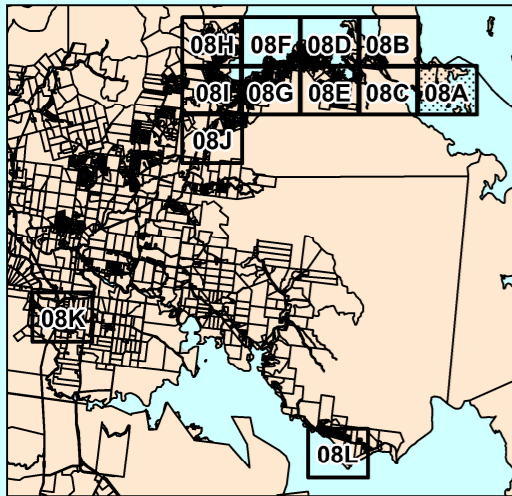
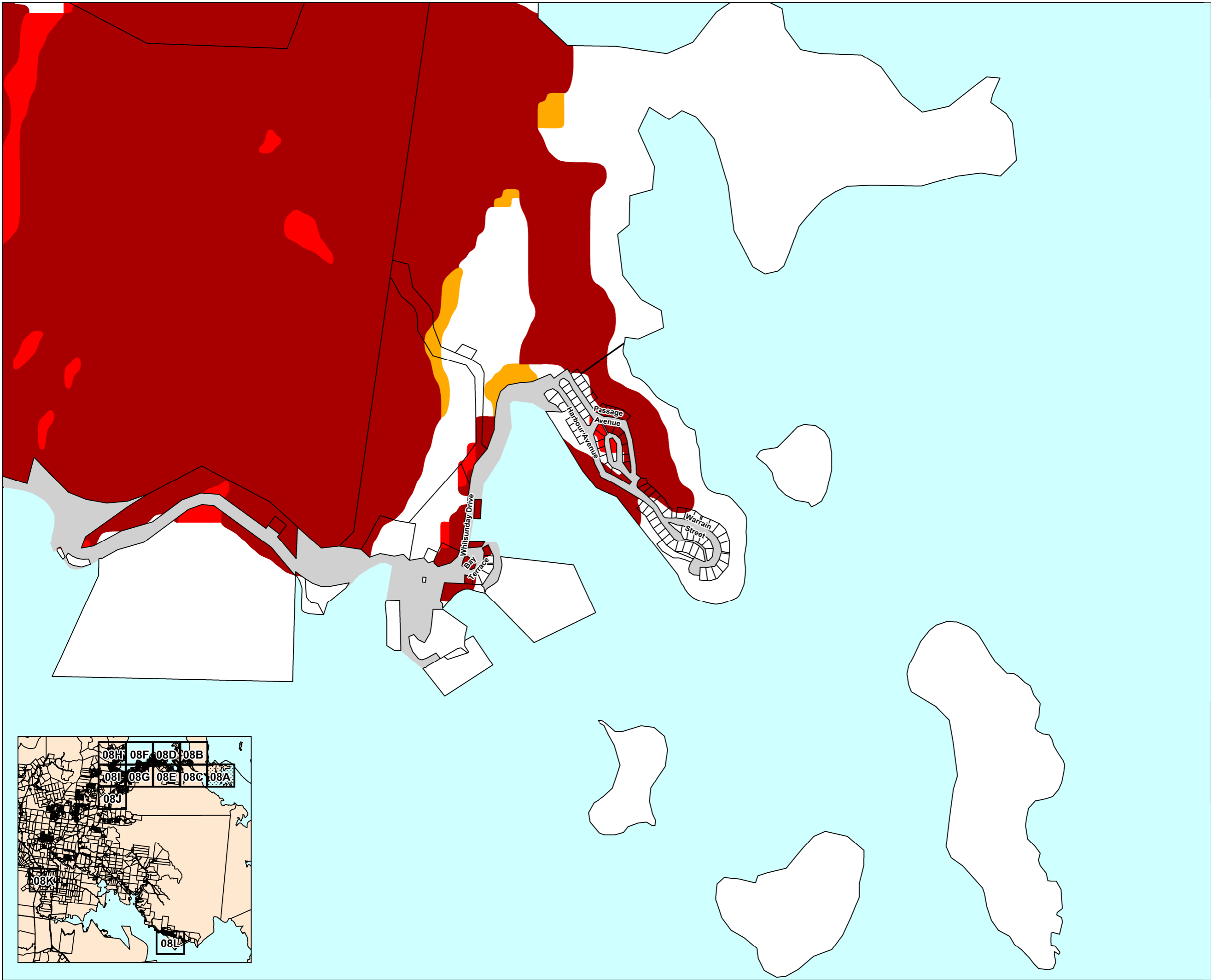
Date: 22/09/2014



Approx Scale @ A3: 1: 10 000



Overlay map - BH - 08A





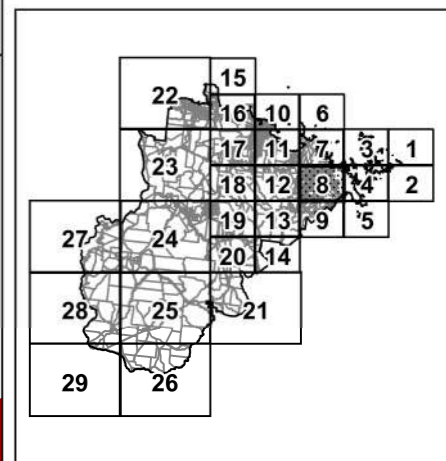
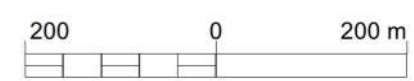
WRC Planning Scheme Bushfire hazard overlay

Legend
Bushfire hazard area
Medium risk
High risk
Very high risk

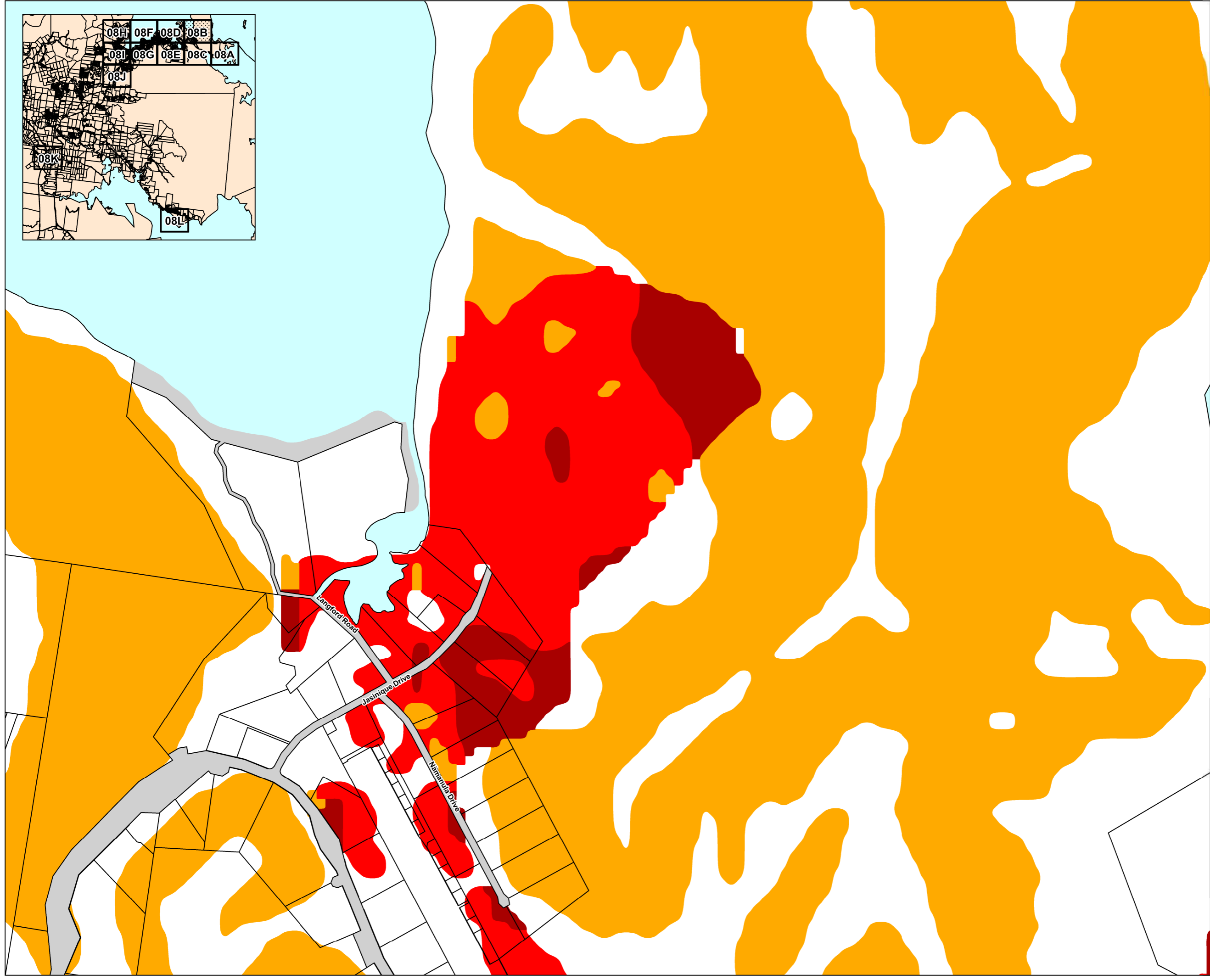
General information
Local government boundary
DCDB parcel boundary
Road reserve
Waterbody

This data set is an extract from Queensland's digital cadastral Database. Use of this data set may be approved with the written Permission of the Director General, Department of Natural Resources and Mines, 2014. 61 Merry Street, Brisbane, 4000, Queensland, Australia
© The State of Queensland (Dept. of Natural Resources and Mines, 2014). No Liability accepted for any loss or damage that may arise from the use of Or reliance of this data.
© State of Queensland (Public Safety Business Agency) 2014

Date: 22/09/2014
Approx Scale @ A3: 1: 10 000



Overlay map - BH - 08B





WRC Planning Scheme Bushfire hazard overlay

Legend
Bushfire hazard area
Medium risk
High risk
Very high risk

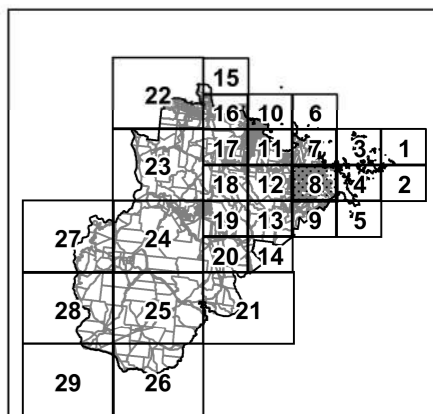
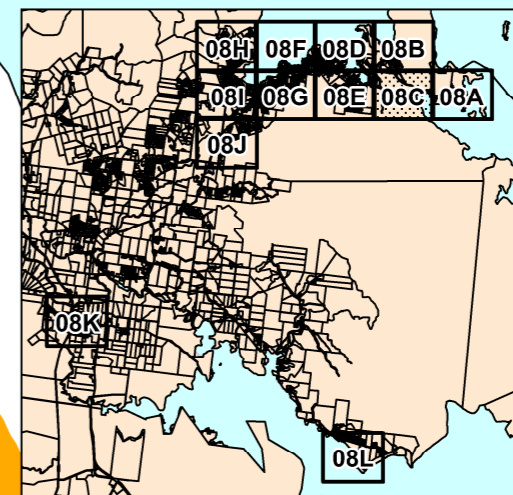
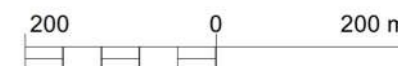
General information
Local government boundary
DCDB parcel boundary
Road reserve
Waterbody

This data set is an extract from Queensland's digital cadastral Database. Use of this data set may be approved with the written Permission of the Director General, Department of Natural Resources and Mines, 2014, 61 Merry Street, Brisbane, 4000, Queensland, Australia
© The State of Queensland (Dept. of Natural Resources and Mines, 2014). No Liability accepted for any loss or damage that may arise from the use of Or reliance of this data.
© State of Queensland (Public Safety Business Agency) 2014

Date: 22/09/2014



Approx Scale @ A3: 1: 10 000



Overlay map - BH - 08C



WRC Planning Scheme
Bushfire hazard overlay

- Legend**
- Bushfire hazard area**
- Medium risk
 - High risk
 - Very high risk

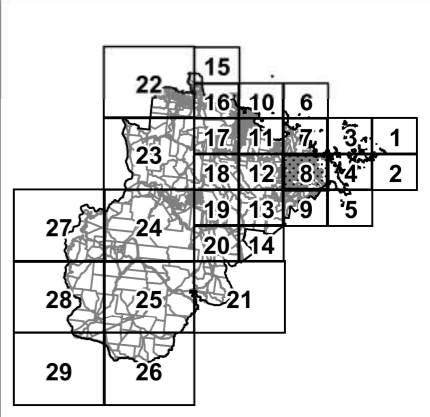
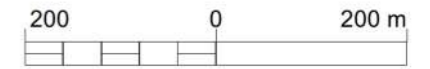
- General information**
- Local government boundary
 - DCDB parcel boundary
 - Road reserve
 - Waterbody

This data set is an extract from Queensland's digital cadastral Database. Use of this data set may be approved with the written Permission of the Director General, Department of Natural Resources and Mines, 2014. 61 Merry Street, Brisbane, 4000, Queensland, Australia
© The State of Queensland (Dept. of Natural Resources and Mines, 2014). No Liability accepted for any loss or damage that may arise from the use of Or reliance of this data.
© State of Queensland (Public Safety Business Agency) 2014

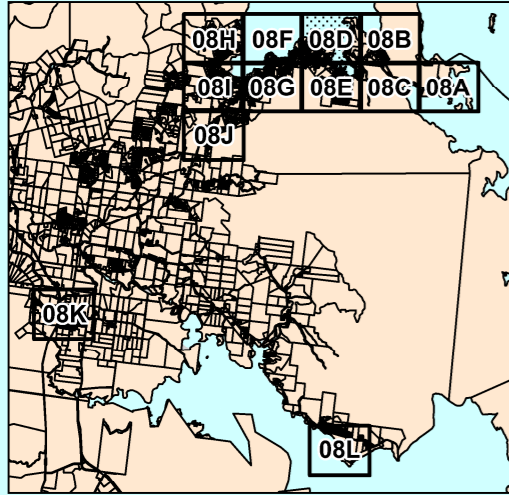
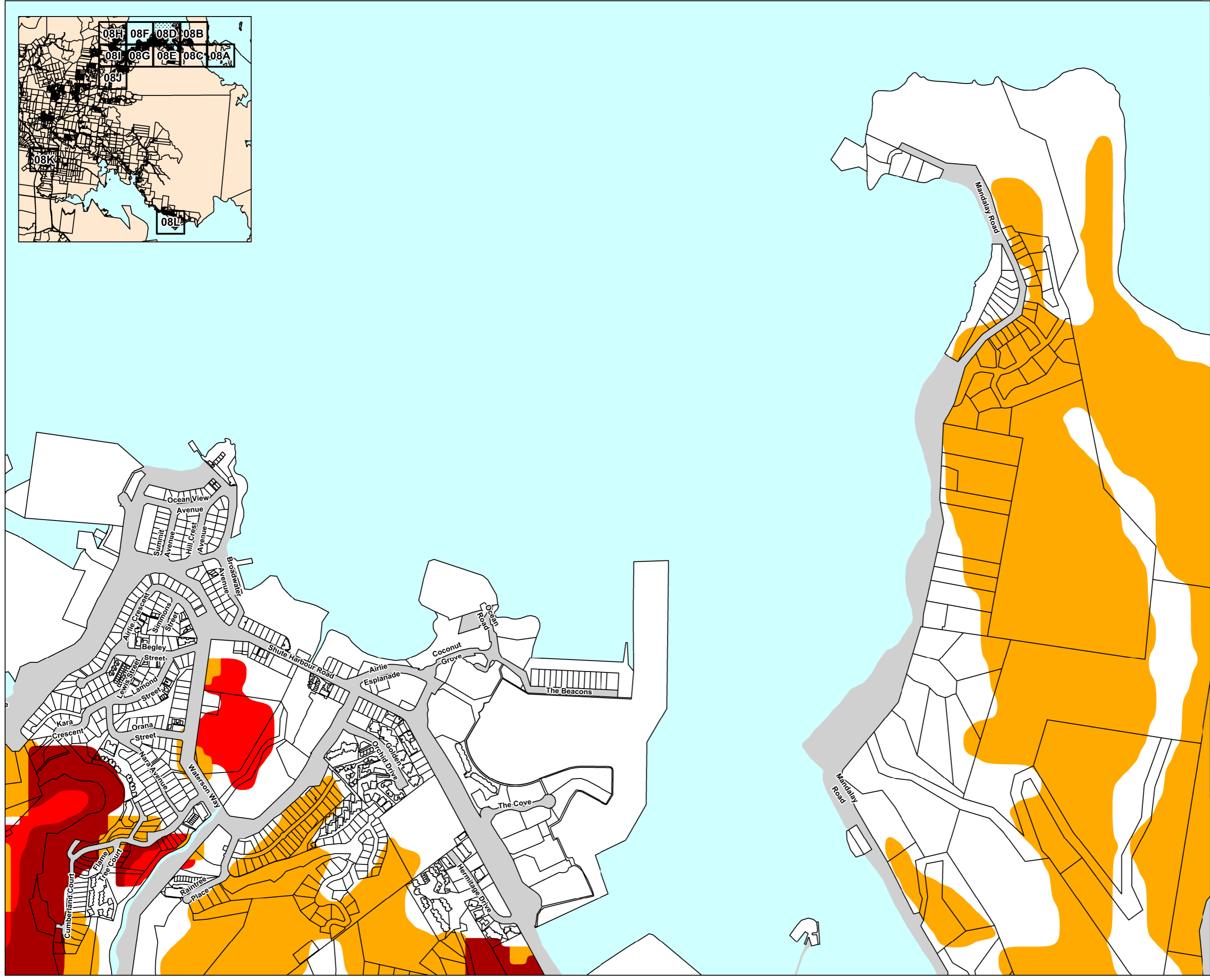
Date: 22/09/2014



Approx Scale @ A3: 1: 10 000



Overlay map - BH - 08D





WRC Planning Scheme Bushfire hazard overlay

Legend

Bushfire hazard area

- Medium risk
- High risk
- Very high risk

General information

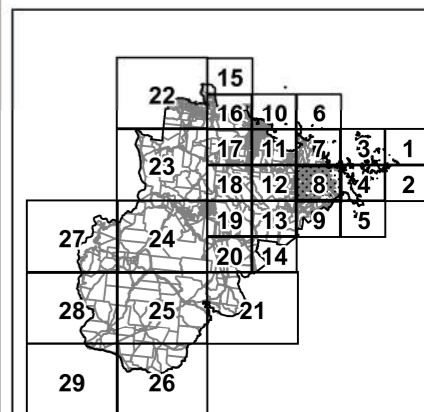
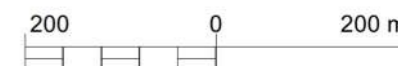
- Local government boundary
- DCDB parcel boundary
- Road reserve
- Waterbody

This data set is an extract from Queensland's digital cadastral Database. Use of this data set may be approved with the written Permission of the Director General, Department of Natural Resources and Mines, 2014. 61 Merry Street, Brisbane, 4000, Queensland, Australia. © The State of Queensland (Dept. of Natural Resources and Mines, 2014. No Liability accepted for any loss or damage that may arise from the use of Or reliance of this data. © State of Queensland (Public Safety Business Agency) 2014

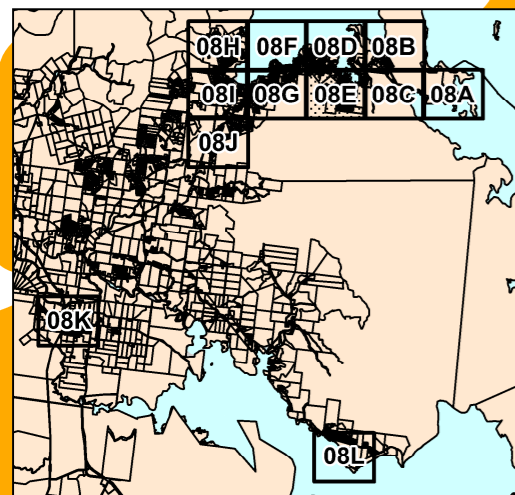
Date: 22/09/2014



Approx Scale @ A3: 1: 10 000



Overlay map - BH - 08E





WRC Planning Scheme Bushfire hazard overlay

Legend

Bushfire hazard area

Medium risk

High risk

Very high risk

General information

Local government boundary

DCDB parcel boundary

Road reserve

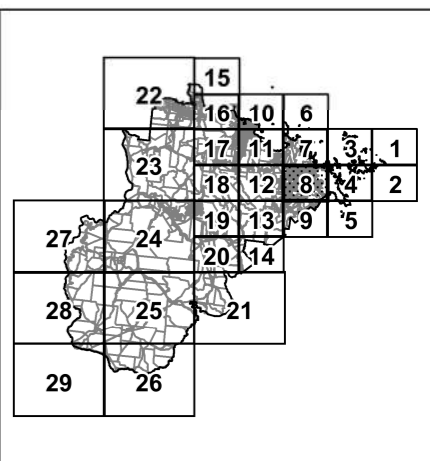
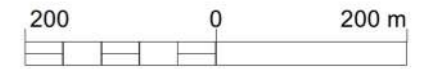
Waterbody

This data set is an extract from Queensland's digital cadastral Database. Use of this data set may be approved with the written Permission of the Director General, Department of Natural Resources and Mines, 2014, 61 Merry Street, Brisbane, 4000, Queensland, Australia
© The State of Queensland (Dept. of Natural Resources and Mines, 2014). No Liability accepted for any loss or damage that may arise from the use of Or reliance of this data.
© State of Queensland (Public Safety Business Agency) 2014

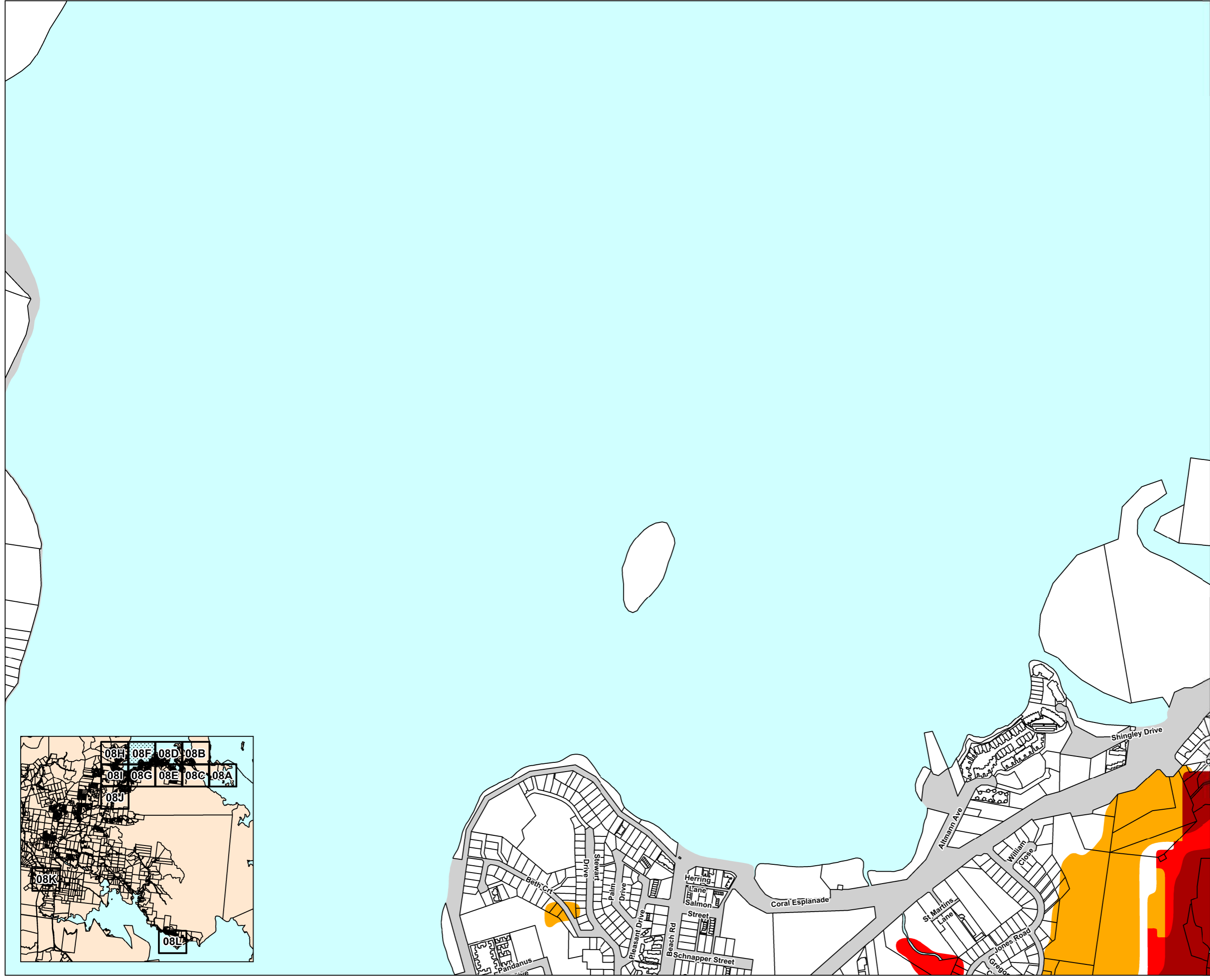
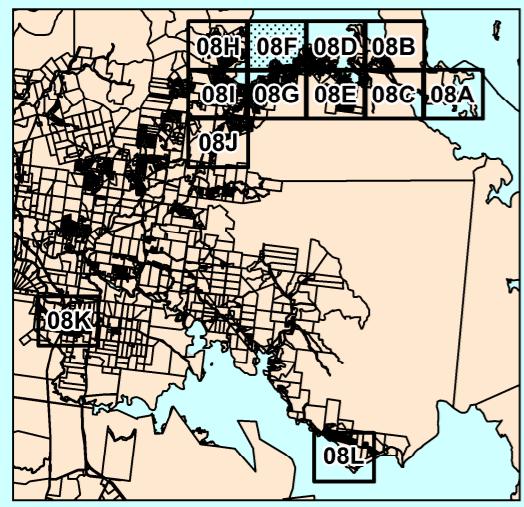
Date: 22/09/2014



Approx Scale @ A3: 1: 10 000



Overlay map - BH - 08F





WRC Planning Scheme Bushfire hazard overlay

Legend
Bushfire hazard area
Medium risk
High risk
Very high risk

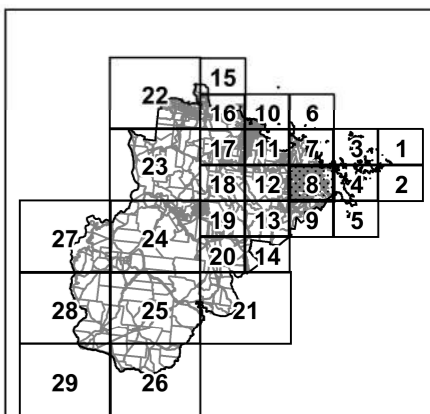
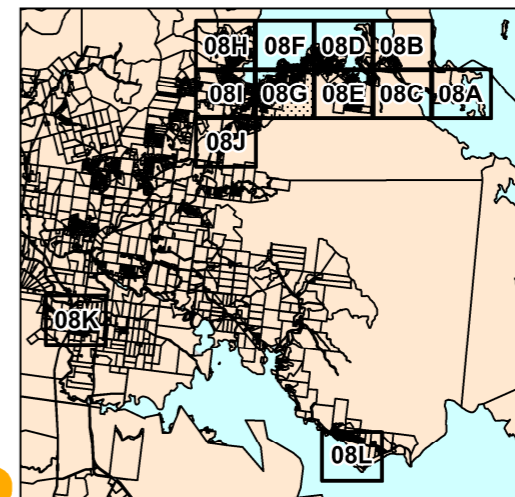
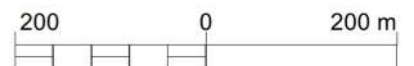
General information
Local government boundary
DCDB parcel boundary
Road reserve
Waterbody

This data set is an extract from Queensland's digital cadastral Database. Use of this data set may be approved with the written Permission of the Director General, Department of Natural Resources and Mines, 2014. 61 Merry Street, Brisbane, 4000, Queensland, Australia
© The State of Queensland (Dept. of Natural Resources and Mines, 2014). No Liability accepted for any loss or damage that may arise from the use of Or reliance of this data.
© State of Queensland (Public Safety Business Agency) 2014

Date: 22/09/2014



Approx Scale @ A3: 1: 10 000



Overlay map - BH - 08G



WRC Planning Scheme Bushfire hazard overlay

Legend

Bushfire hazard area

Medium risk

High risk

Very high risk

General information

Local government boundary

DCDB parcel boundary

Road reserve

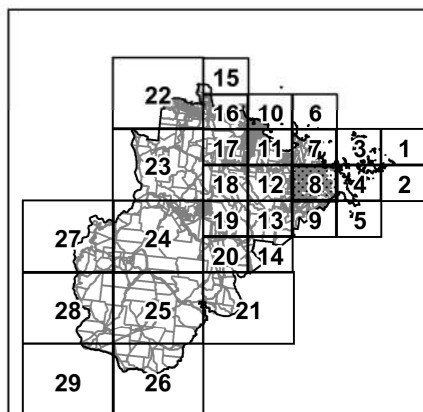
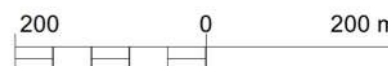
Waterbody

This data set is an extract from Queensland's digital cadastral Database. Use of this data set may be approved with the written Permission of the Director General, Department of Natural Resources and Mines, 2014. 61 Merry Street, Brisbane, 4000, Queensland, Australia
© The State of Queensland (Dept. of Natural Resources and Mines, 2014). No Liability accepted for any loss or damage that may arise from the use of Or reliance of this data.
© State of Queensland (Public Safety Business Agency) 2014

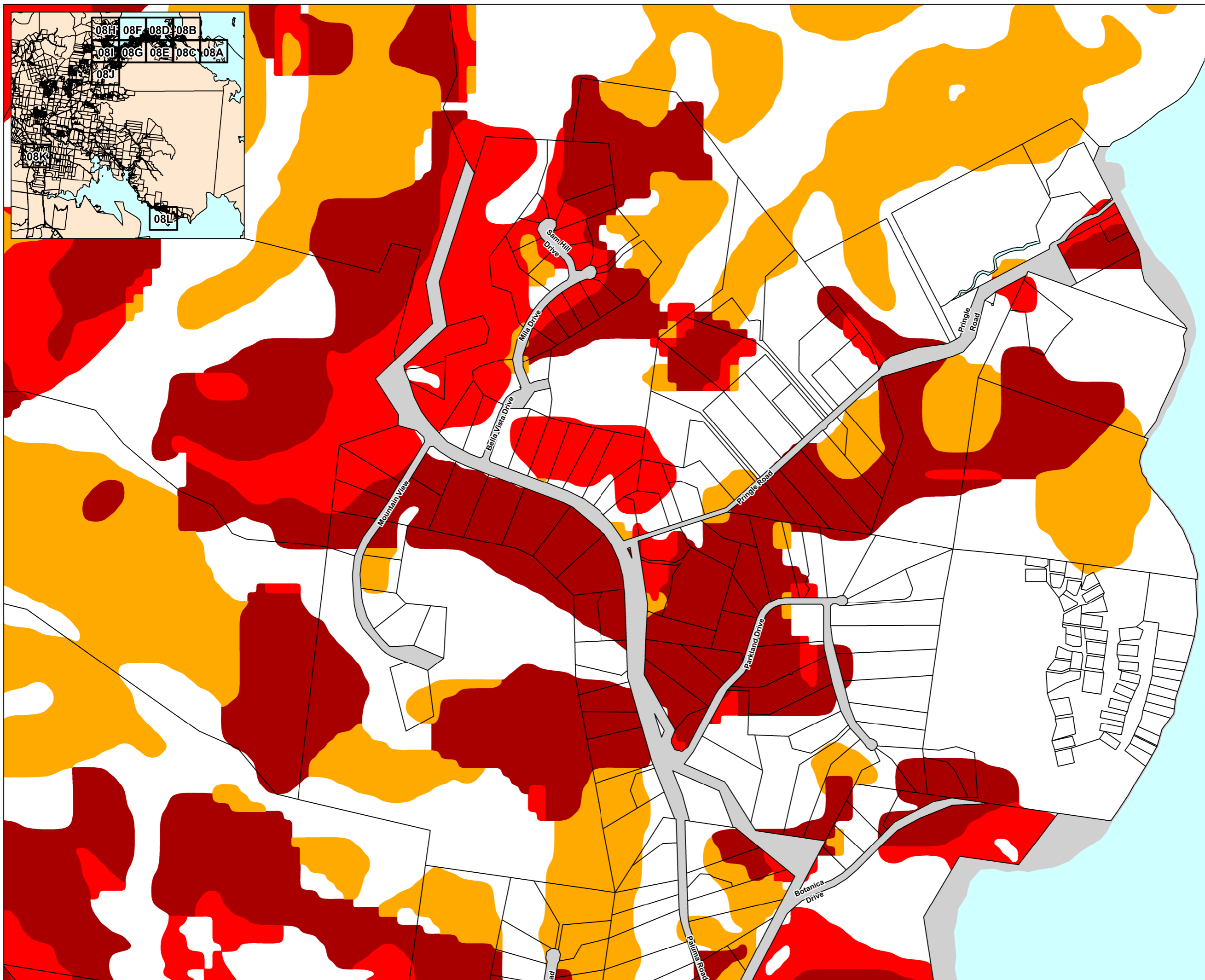
Date: 22/09/2014



Approx Scale @ A3: 1: 10 000



Overlay map - BH - 08H





WRC Planning Scheme Bushfire hazard overlay

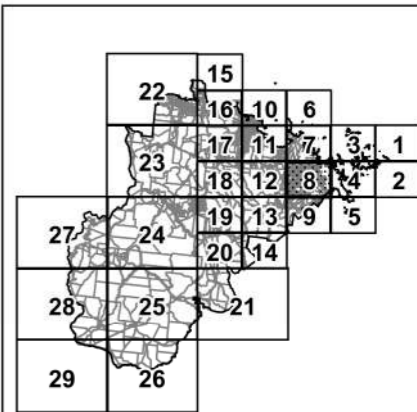
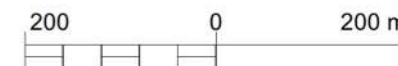
Legend
Bushfire hazard area
Medium risk
High risk
Very high risk
General information
Local government boundary
DCDB parcel boundary
Road reserve
Waterbody

This data set is an extract from Queensland's digital cadastral Database. Use of this data set may be approved with the written Permission of the Director General, Department of Natural Resources and Mines, 2014. 61 Merry Street, Brisbane, 4000, Queensland, Australia
© The State of Queensland (Dept. of Natural Resources and Mines, 2014). No Liability accepted for any loss or damage that may arise from the use of Or reliance of this data.
© State of Queensland (Public Safety Business Agency) 2014

Date: 22/09/2014



Approx Scale @ A3: 1: 10 000



Overlay map - BH - 08I

Legend

Bushfire hazard area

- Medium risk
- High risk
- Very high risk

General information

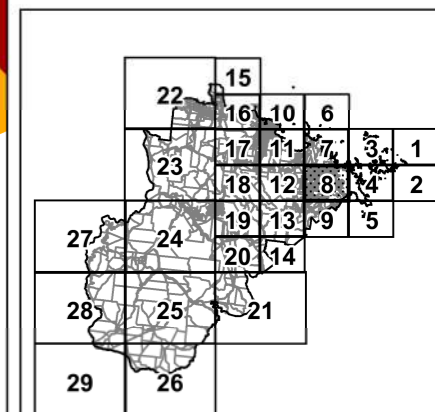
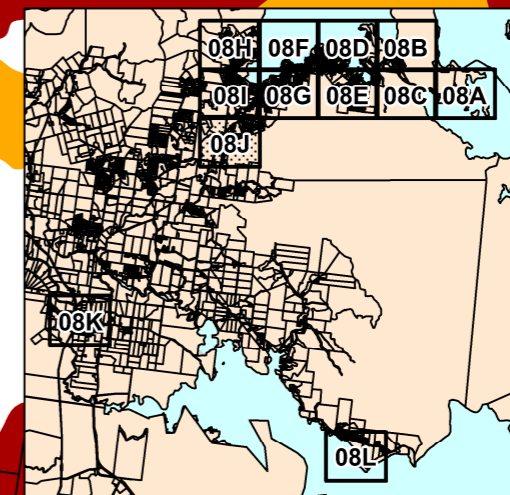
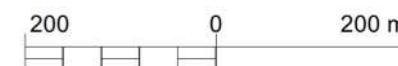
- Local government boundary
- DCDB parcel boundary
- Road reserve
- Waterbody

This data set is an extract from Queensland's digital cadastral Database. Use of this data set may be approved with the written Permission of the Director General, Department of Natural Resources and Mines, 2014, 61 Merry Street, Brisbane, 4000, Queensland, Australia © The State of Queensland (Dept. of Natural Resources and Mines, 2014. No Liability accepted for any loss or damage that may arise from the use of Or reliance of this data. © State of Queensland (Public Safety Business Agency) 2014

Date: 22/09/2014



Approx Scale @ A3: 1: 10 000



Overlay map - BH - 08J



WRC Planning Scheme Bushfire hazard overlay

Legend
Bushfire hazard area
Medium risk
High risk
Very high risk

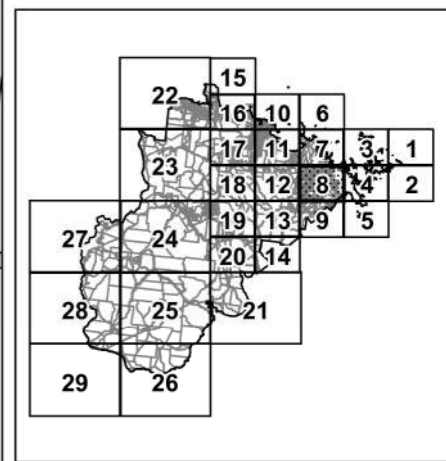
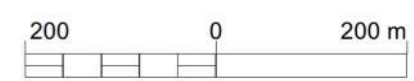
General information
Local government boundary
DCDB parcel boundary
Road reserve
Waterbody

This data set is an extract from Queensland's digital cadastral Database. Use of this data set may be approved with the written Permission of the Director General, Department of Natural Resources and Mines, 2014. 61 Merry Street, Brisbane, 4000, Queensland, Australia © The State of Queensland (Dept. of Natural Resources and Mines, 2014. No Liability accepted for any loss or damage that may arise from the use of Or reliance of this data. © State of Queensland (Public Safety Business Agency) 2014

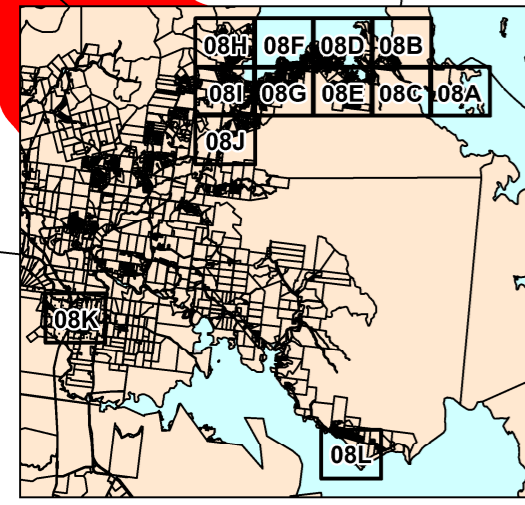
Date: 22/09/2014



Approx Scale @ A3: 1: 10 000



Overlay map - BH - 08K





**WRC Planning Scheme
Bushfire hazard overlay**

- Legend**
- Bushfire hazard area**
- Medium risk
 - High risk
 - Very high risk

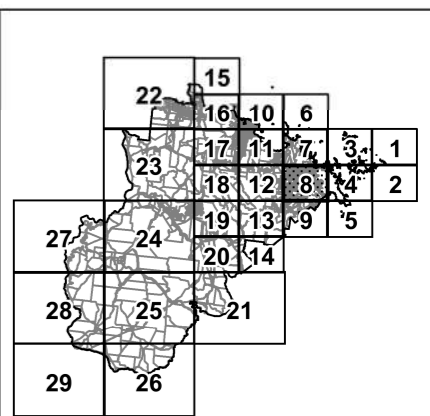
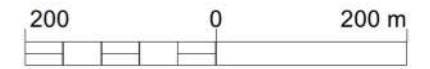
- General information**
- Local government boundary
 - DCDB parcel boundary
 - Road reserve
 - Waterbody

This data set is an extract from Queensland's digital cadastral Database. Use of this data set may be approved with the written Permission of the Director General, Department of Natural Resources and Mines, 2014. 61 Merry Street, Brisbane, 4000, Queensland, Australia
© The State of Queensland (Dept. of Natural Resources and Mines, 2014).
No Liability accepted for any loss or damage that may arise from the use of Or reliance of this data.
© State of Queensland (Public Safety Business Agency) 2014

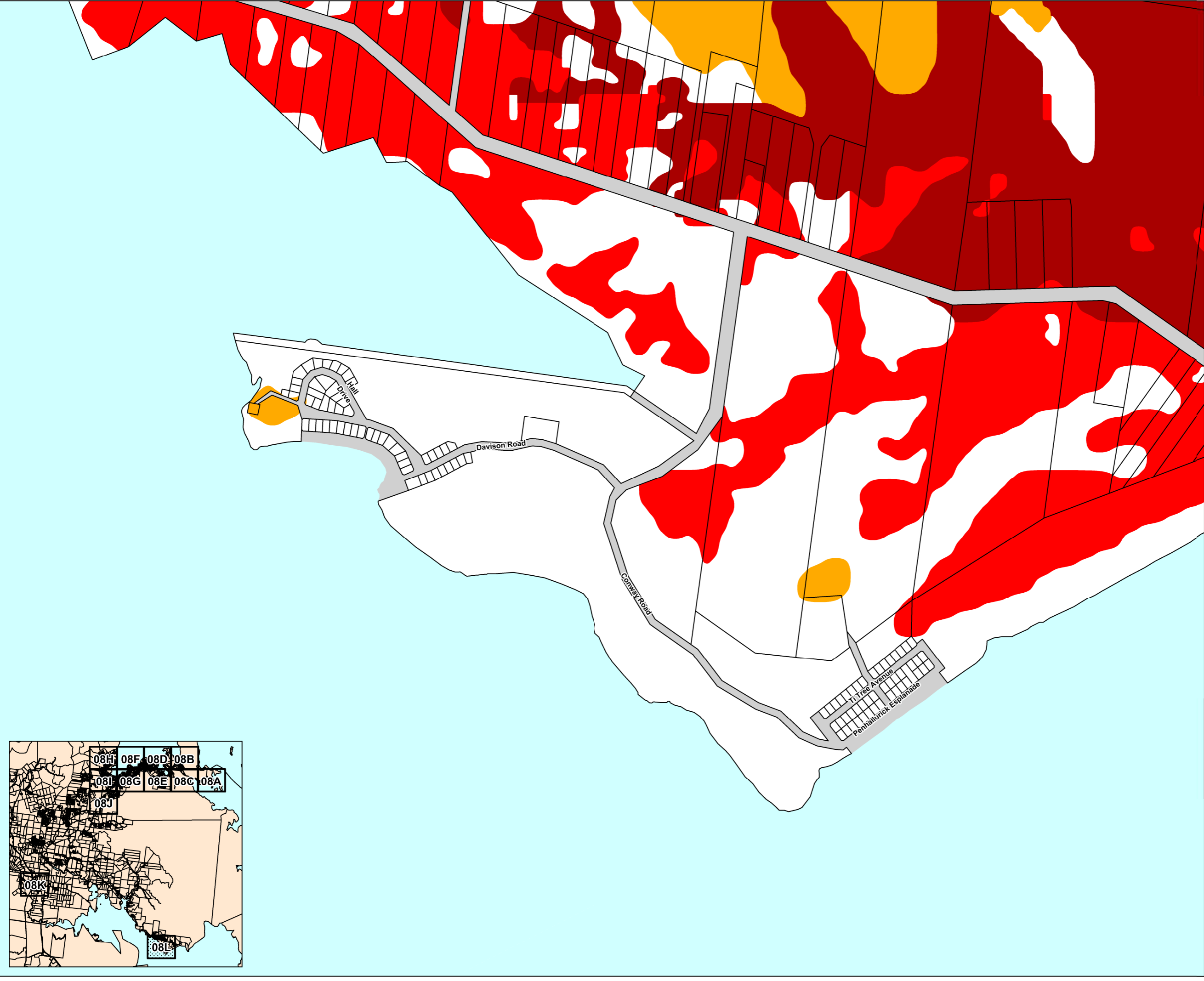
Date: 22/09/2014



Approx Scale @ A3: 1: 10 000



Overlay map - BH - 08L





**WRC Planning Scheme
Bushfire hazard
overlay**

Legend

Bushfire hazard area

- Medium risk
- High risk
- Very high risk

General information

- Local government boundary
- DCDB parcel boundary
- Road reserve
- Waterbody

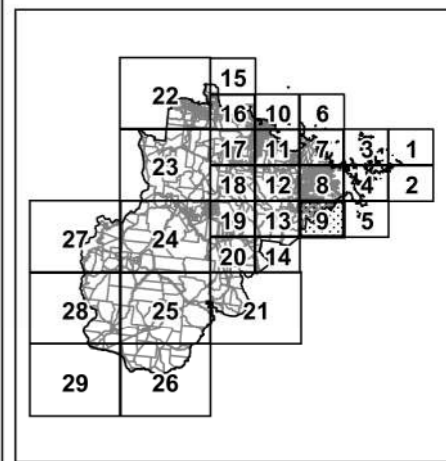

This data set is an extract from Queensland's digital cadastral Database. Use of this data set may be approved with the written Permission of the Director General, Department of Natural Resources and Mines, 2014, 61 Merry Street, Brisbane, 4000, Queensland, Australia
© The State of Queensland (Dept. of Natural Resources and Mines, 2014.
No Liability accepted for any loss or damage that may arise from the use of Or reliance of this data.
© State of Queensland (Public Safety Business Agency) 2014

Mackay Regional Council

Date: 22/09/2014



Approx Scale @ A3: 1: 100 000



Overlay map - BH - 09



WRC Planning Scheme
Bushfire hazard overlay

Legend

Bushfire hazard area

- Medium risk
- High risk
- Very high risk

General information

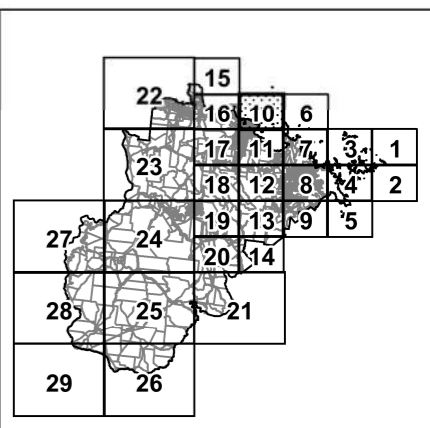

- Local government boundary
- DCDB parcel boundary
- Road reserve
- Waterbody

This data set is an extract from Queensland's digital cadastral Database. Use of this data set may be approved with the written Permission of the Director General, Department of Natural Resources and Mines, 2014. 61 Merry Street, Brisbane, 4000, Queensland, Australia
© The State of Queensland (Dept. of Natural Resources and Mines, 2014). No Liability accepted for any loss or damage that may arise from the use of Or reliance of this data.
© State of Queensland (Public Safety Business Agency) 2014

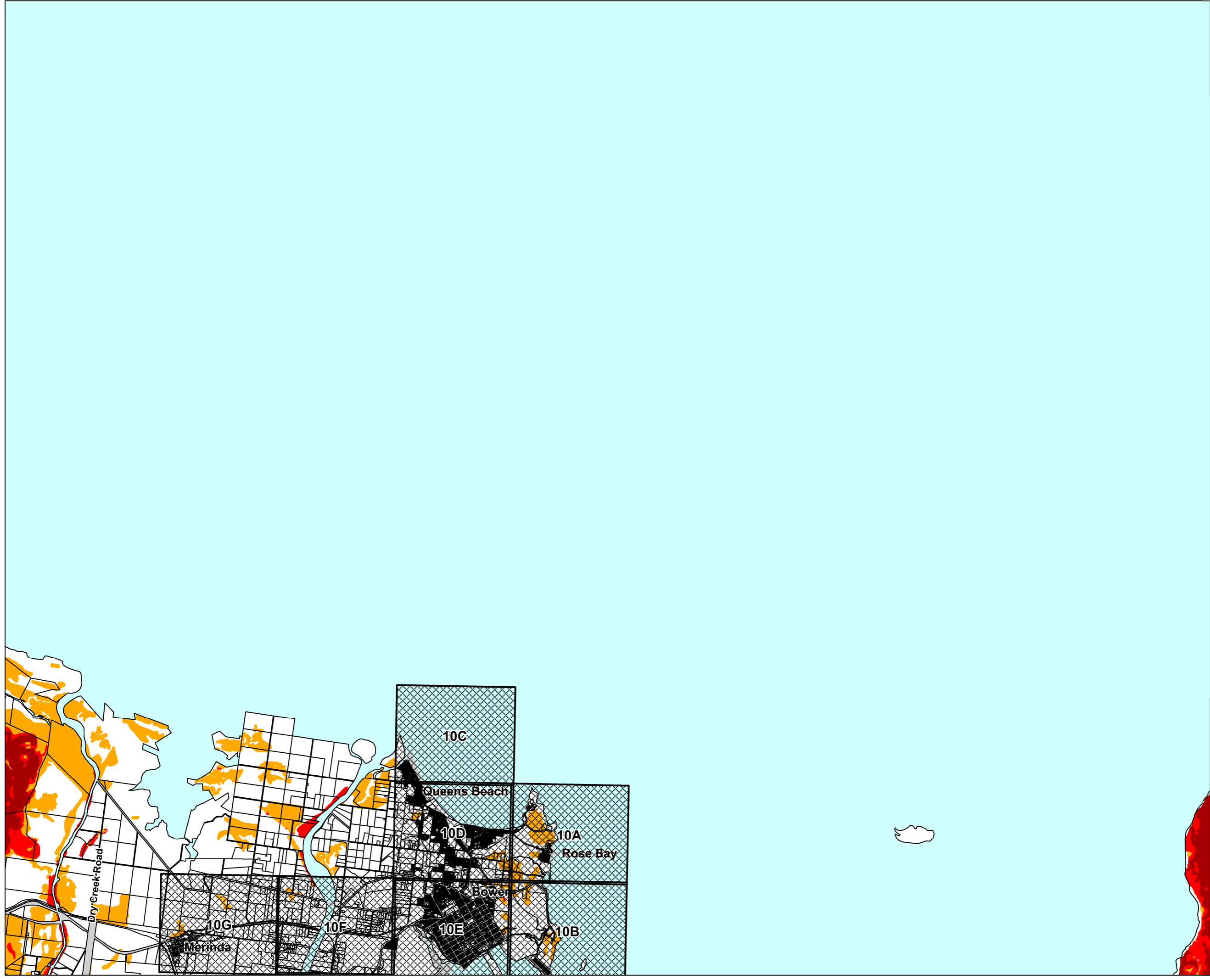
Date: 22/09/2014



Approx Scale @ A3: 1: 100 000



Overlay map - BH - 10





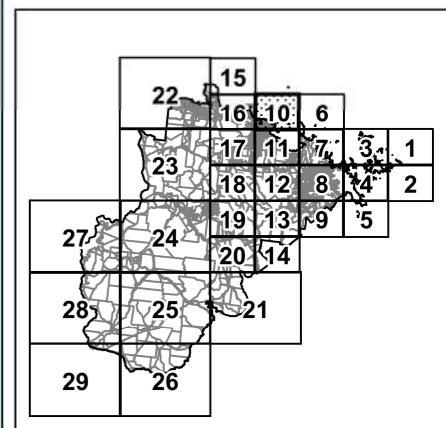
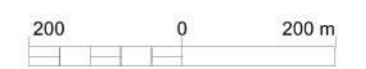
WRC Planning Scheme Bushfire hazard overlay

Legend
Bushfire hazard area
Medium risk
High risk
Very high risk
General information
Local government boundary
DCDB parcel boundary
Road reserve
Waterbody

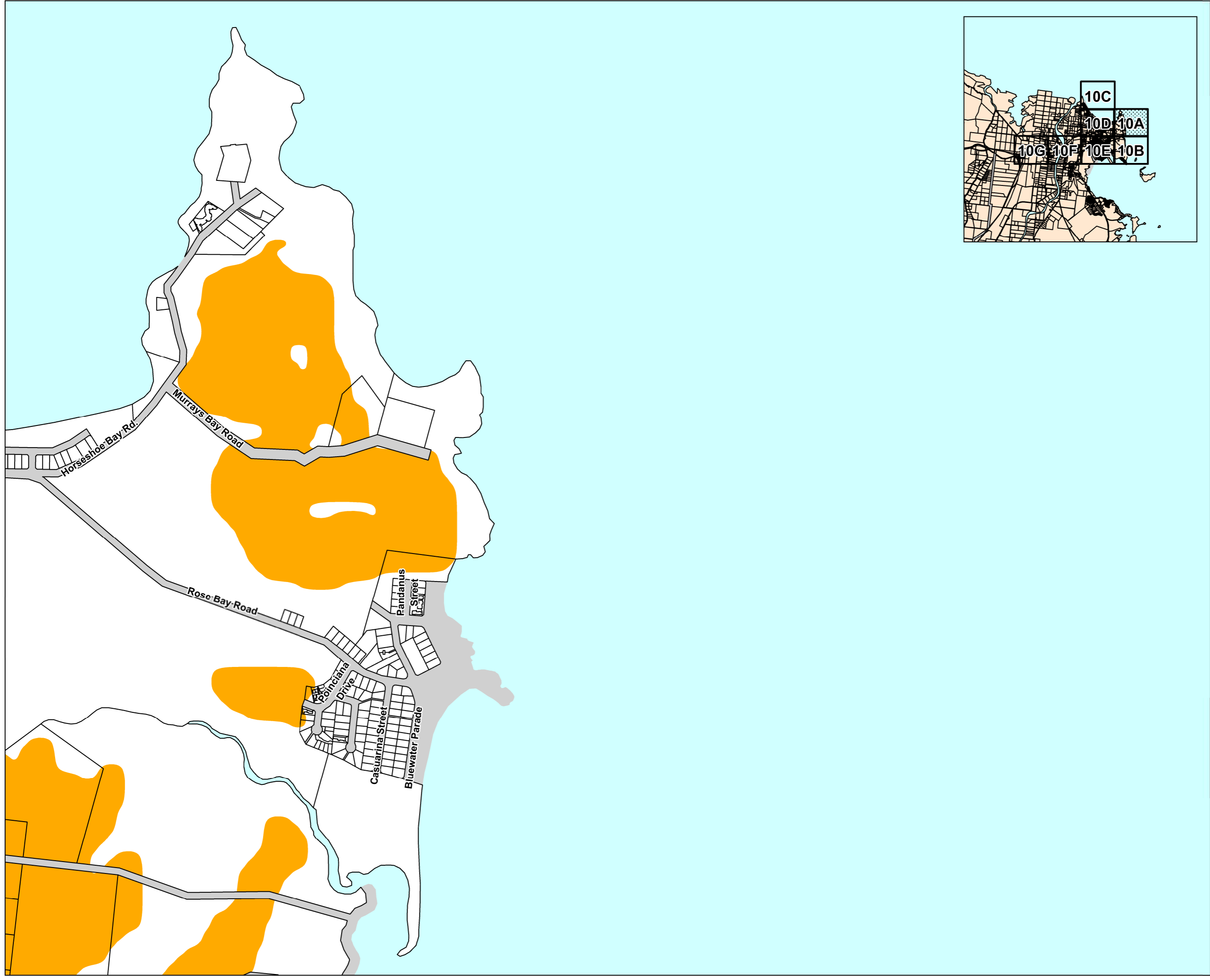
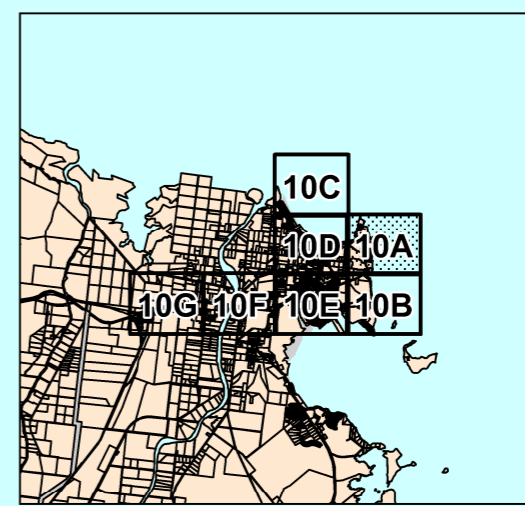
This data set is an extract from Queensland's digital cadastral Database. Use of this data set may be approved with the written Permission of the Director General, Department of Natural Resources and Mines, 2014. 61 Merry Street, Brisbane, 4000, Queensland, Australia
© The State of Queensland (Dept. of Natural Resources and Mines, 2014). No Liability accepted for any loss or damage that may arise from the use of Or reliance of this data.
© State of Queensland (Public Safety Business Agency) 2014

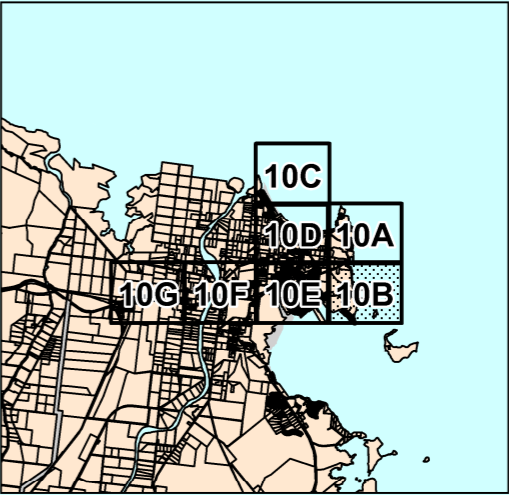
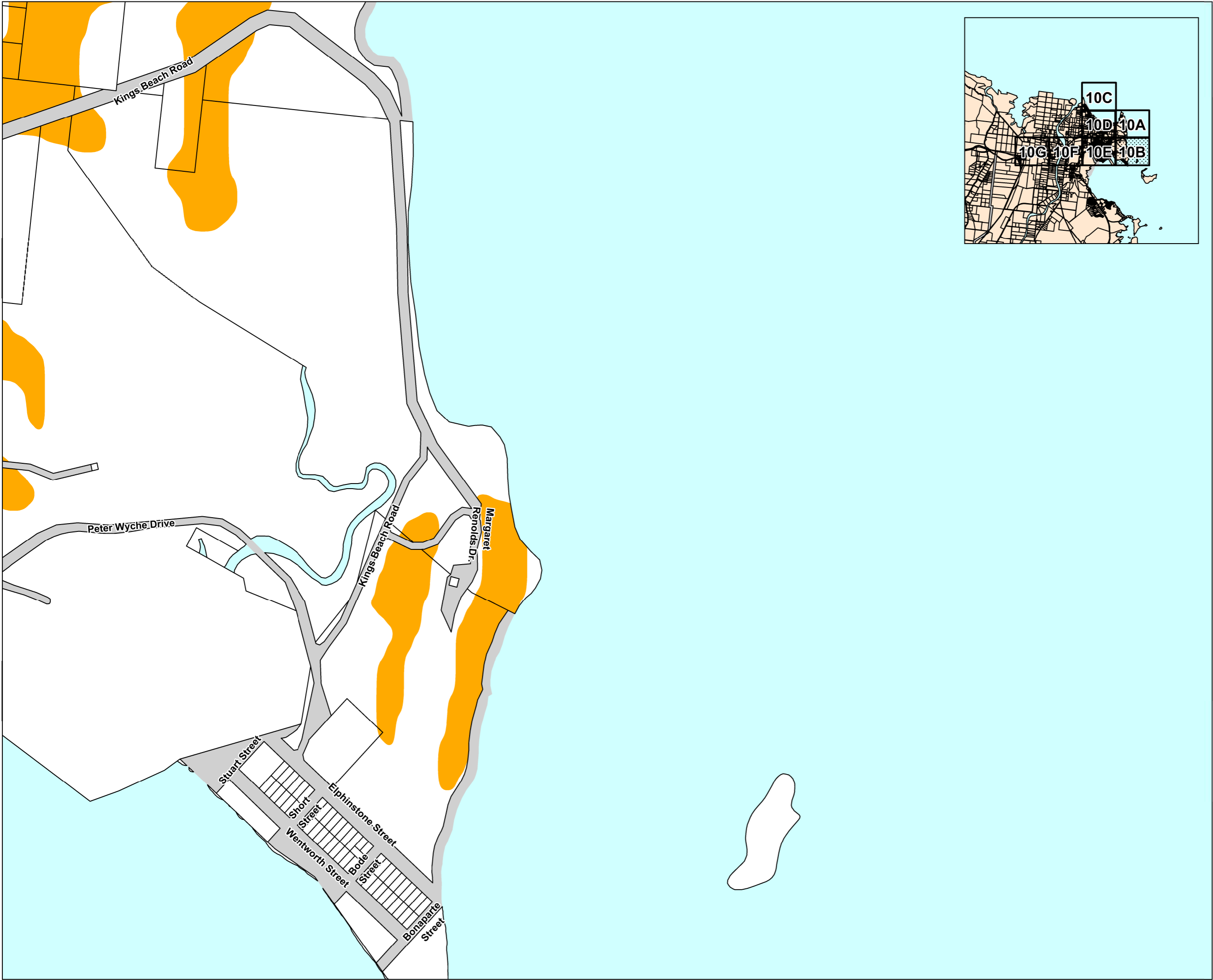
Date: 22/09/2014

Approx Scale @ A3: 1: 10 000



Overlay map - BH - 10A





WRC Planning Scheme
Bushfire hazard overlay

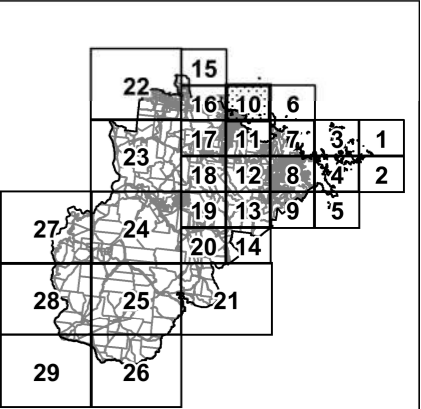
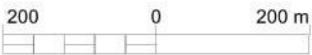
- Legend**
- Bushfire hazard area**
- Medium risk
 - High risk
 - Very high risk
- General information**
- Local government boundary
 - DCDB parcel boundary
 - Road reserve
 - Waterbody

This data set is an extract from Queensland's digital cadastral Database. Use of this data set may be approved with the written Permission of the Director General, Department of Natural Resources and Mines, 2014, 61 Merry Street, Brisbane, 4000, Queensland, Australia. © The State of Queensland (Dept. of Natural Resources and Mines, 2014). No Liability accepted for any loss or damage that may arise from the use of Or reliance of this data.
© State of Queensland (Public Safety Business Agency) 2014

Date: 22/09/2014



Approx Scale @ A3: 1: 10 000



Overlay map - BH - 10B



WRC Planning Scheme
Bushfire hazard overlay

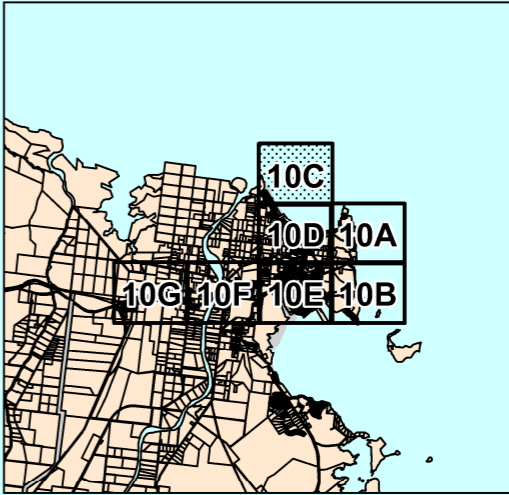
Legend

Bushfire hazard area

- Medium risk
- High risk
- Very high risk

General information

- Local government boundary
- DCDB parcel boundary
- Road reserve
- Waterbody

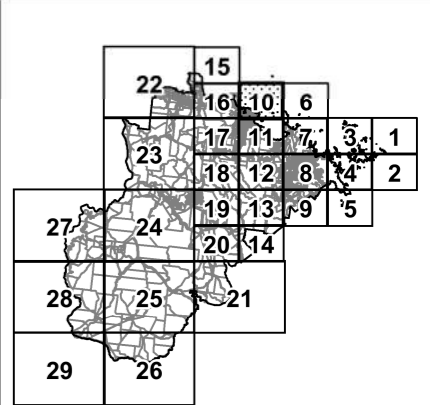
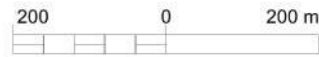


This data set is an extract from Queensland's digital cadastral Database. Use of this data set may be approved with the written Permission of the Director General, Department of Natural Resources and Mines, 2014. 61 Merry Street, Brisbane, 4000, Queensland, Australia
© The State of Queensland (Dept. of Natural Resources and Mines, 2014). No Liability accepted for any loss or damage that may arise from the use of Or reliance of this data.
© State of Queensland (Public Safety Business Agency) 2014


Date: 22/09/2014



Approx Scale @ A3: 1: 10 000



Overlay map - BH - 10C



WRC Planning Scheme
Bushfire hazard overlay



Legend
Bushfire hazard area

- Medium risk
- High risk
- Very high risk

General information

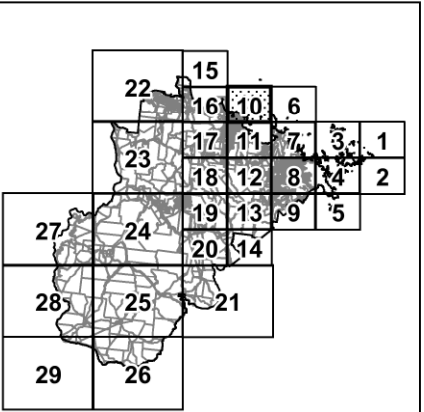

- Local government boundary
- DCDB parcel boundary
- Road reserve
- Waterbody

This data set is an extract from Queensland's digital cadastral Database. Use of this data set may be approved with the written Permission of the Director General, Department of Natural Resources and Mines, 2014. 61 Merry Street, Brisbane, 4000, Queensland, Australia © The State of Queensland (Dept. of Natural Resources and Mines, 2014. No Liability accepted for any loss or damage that may arise from the use of Or reliance of this data. © State of Queensland (Public Safety Business Agency) 2014

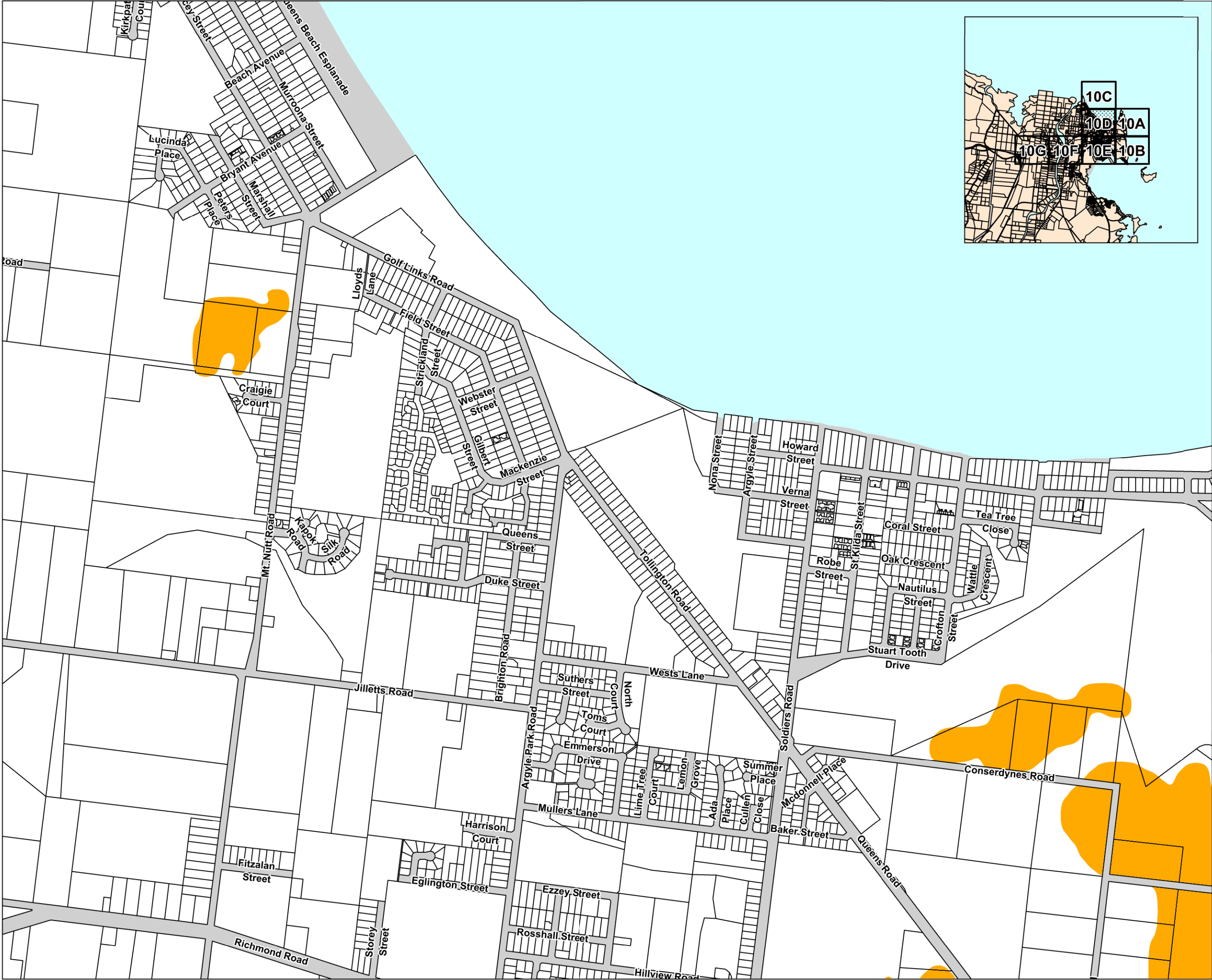
Date: 22/09/2014

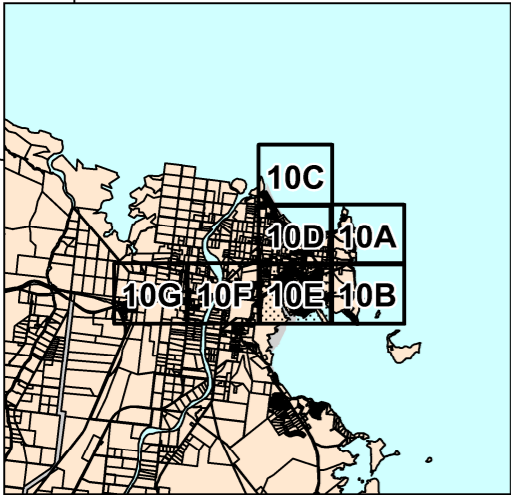
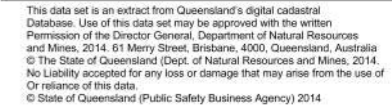


Approx Scale @ A3: 1: 10 000



Overlay map - BH - 10D







WRC Planning Scheme Bushfire hazard overlay

Legend
Bushfire hazard area
Medium risk
High risk
Very high risk

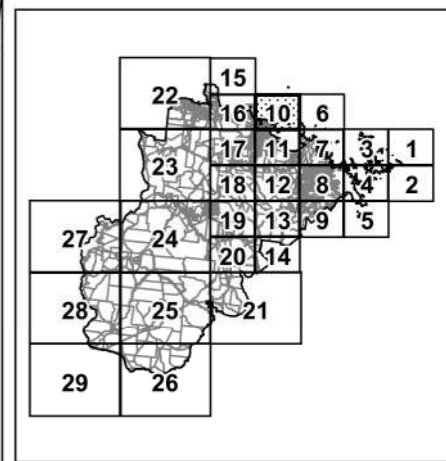
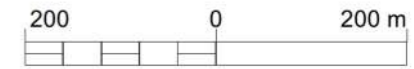
General information
Local government boundary
DCDB parcel boundary
Road reserve
Waterbody

This data set is an extract from Queensland's digital cadastral Database. Use of this data set may be approved with the written Permission of the Director General, Department of Natural Resources and Mines, 2014. 61 Merry Street, Brisbane, 4000, Queensland, Australia
© The State of Queensland (Dept. of Natural Resources and Mines, 2014). No Liability accepted for any loss or damage that may arise from the use of Or reliance of this data.
© State of Queensland (Public Safety Business Agency) 2014

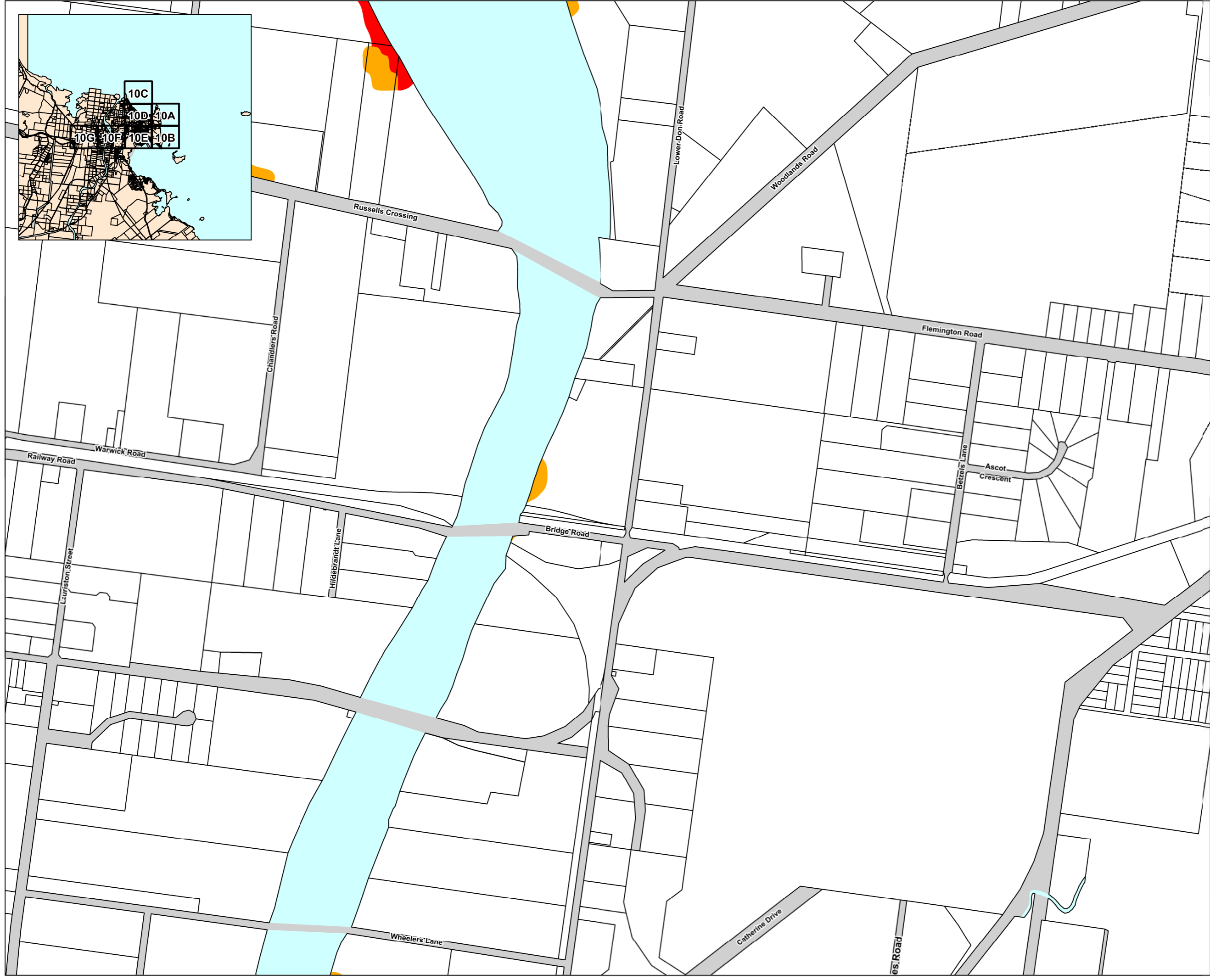
Date: 22/09/2014



Approx Scale @ A3: 1: 10 000



Overlay map - BH - 10F





**WRC Planning Scheme
Bushfire hazard
overlay**

- Legend**
- Bushfire hazard area**
- Medium risk
 - High risk
 - Very high risk

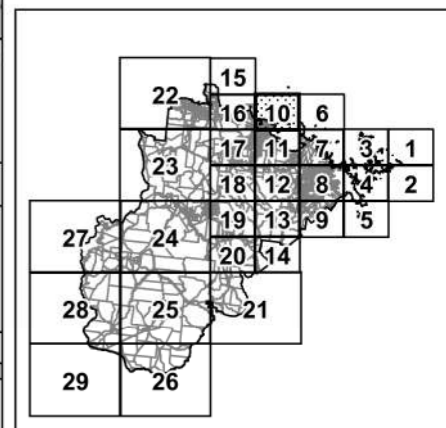
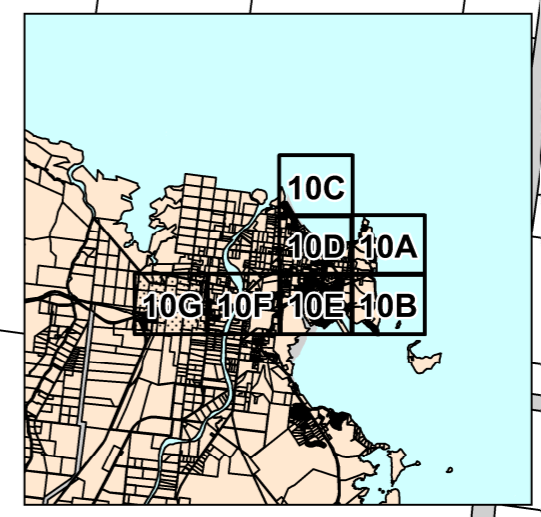

- General information**
- Local government boundary
 - DCDB parcel boundary
 - Road reserve
 - Waterbody

This data set is an extract from Queensland's digital cadastral Database. Use of this data set may be approved with the written Permission of the Director General, Department of Natural Resources and Mines, 2014. 61 Merry Street, Brisbane, 4000, Queensland, Australia
© The State of Queensland (Dept. of Natural Resources and Mines, 2014).
No Liability accepted for any loss or damage that may arise from the use of Or reliance of this data.
© State of Queensland (Public Safety Business Agency) 2014

Date: 22/09/2014



Approx Scale @ A3: 1: 10 000



Overlay map - BH - 10G

Legend

Bushfire hazard area

- Medium risk
- High risk
- Very high risk

General information

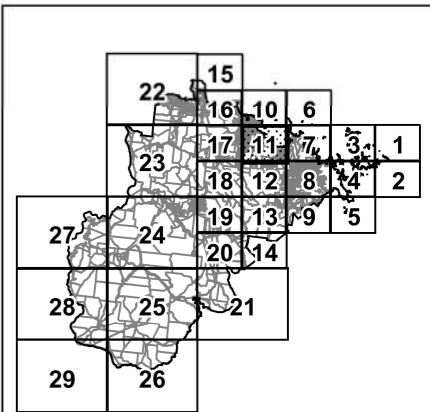

- Local government boundary
- DCDB parcel boundary
- Road reserve
- Waterbody

This data set is an extract from Queensland's digital cadastral Database. Use of this data set may be approved with the written Permission of the Director General, Department of Natural Resources and Mines, 2014, 61 Merry Street, Brisbane, 4000, Queensland, Australia
© The State of Queensland (Dept. of Natural Resources and Mines, 2014). No Liability accepted for any loss or damage that may arise from the use of Or reliance of this data.
© State of Queensland (Public Safety Business Agency) 2014

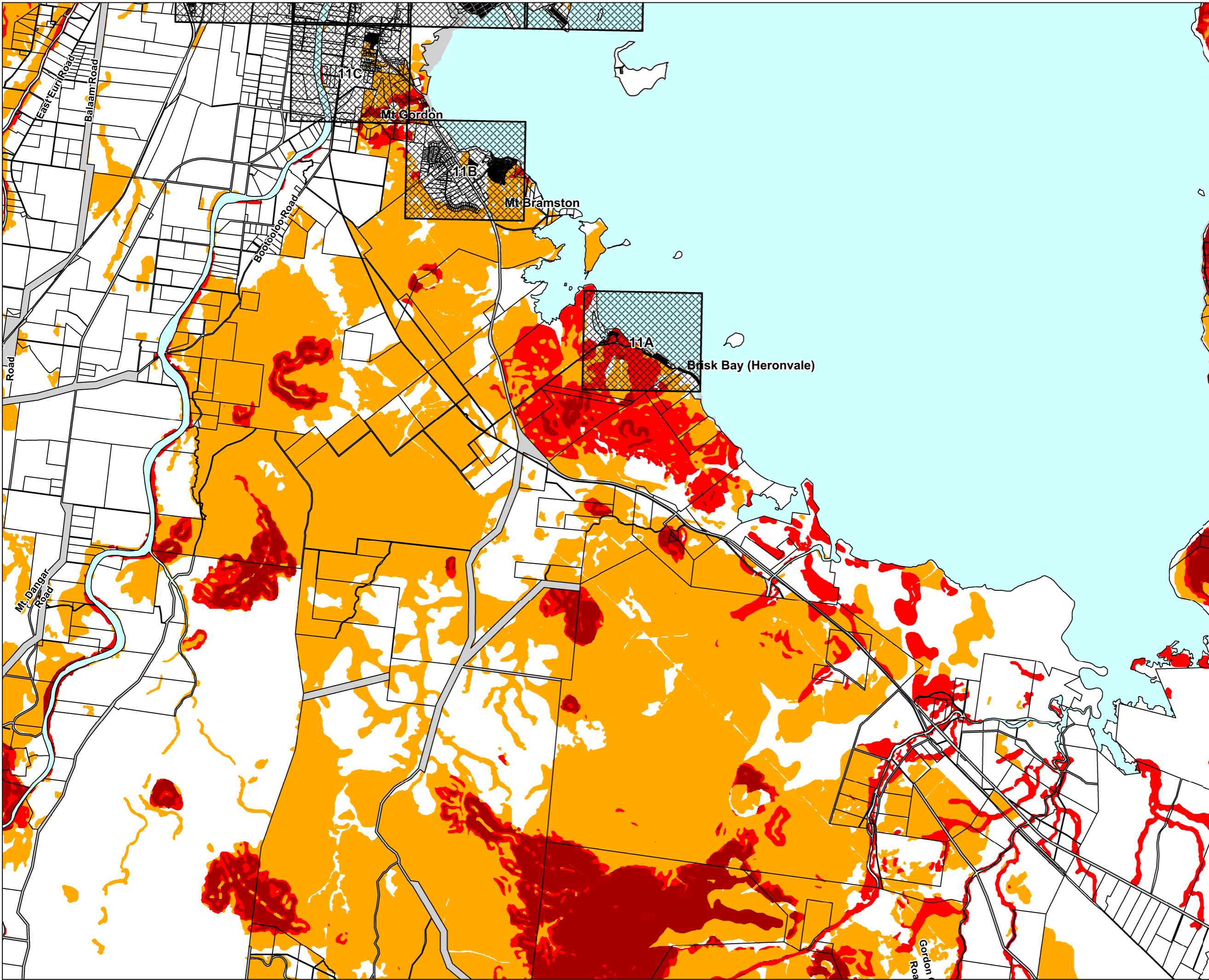
Date: 22/09/2014



Approx Scale @ A3: 1: 100 000



Overlay map - BH - 11





WRC Planning Scheme Bushfire hazard overlay

Legend

Bushfire hazard area

- Medium risk
- High risk
- Very high risk

General information

- Local government boundary
- DCDB parcel boundary
- Road reserve
- Waterbody

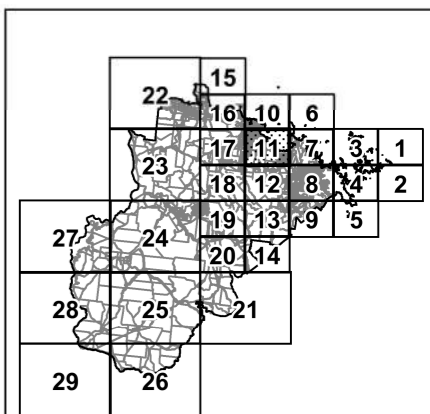



This data set is an extract from Queensland's digital cadastral Database. Use of this data set may be approved with the written Permission of the Director General, Department of Natural Resources and Mines, 2014, 61 Merry Street, Brisbane, 4000, Queensland, Australia
© The State of Queensland (Dept. of Natural Resources and Mines, 2014.
No Liability accepted for any loss or damage that may arise from the use of Or reliance of this data.
© State of Queensland (Public Safety Business Agency) 2014

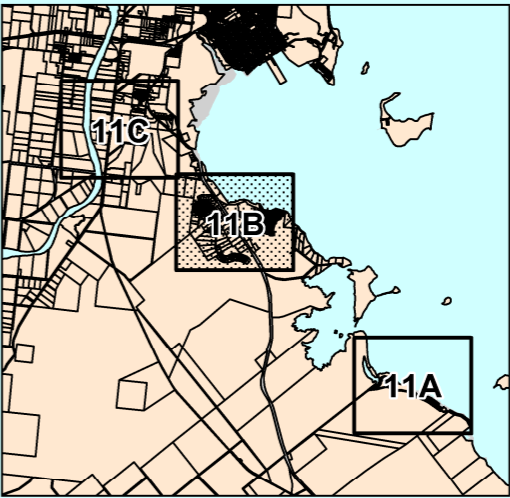
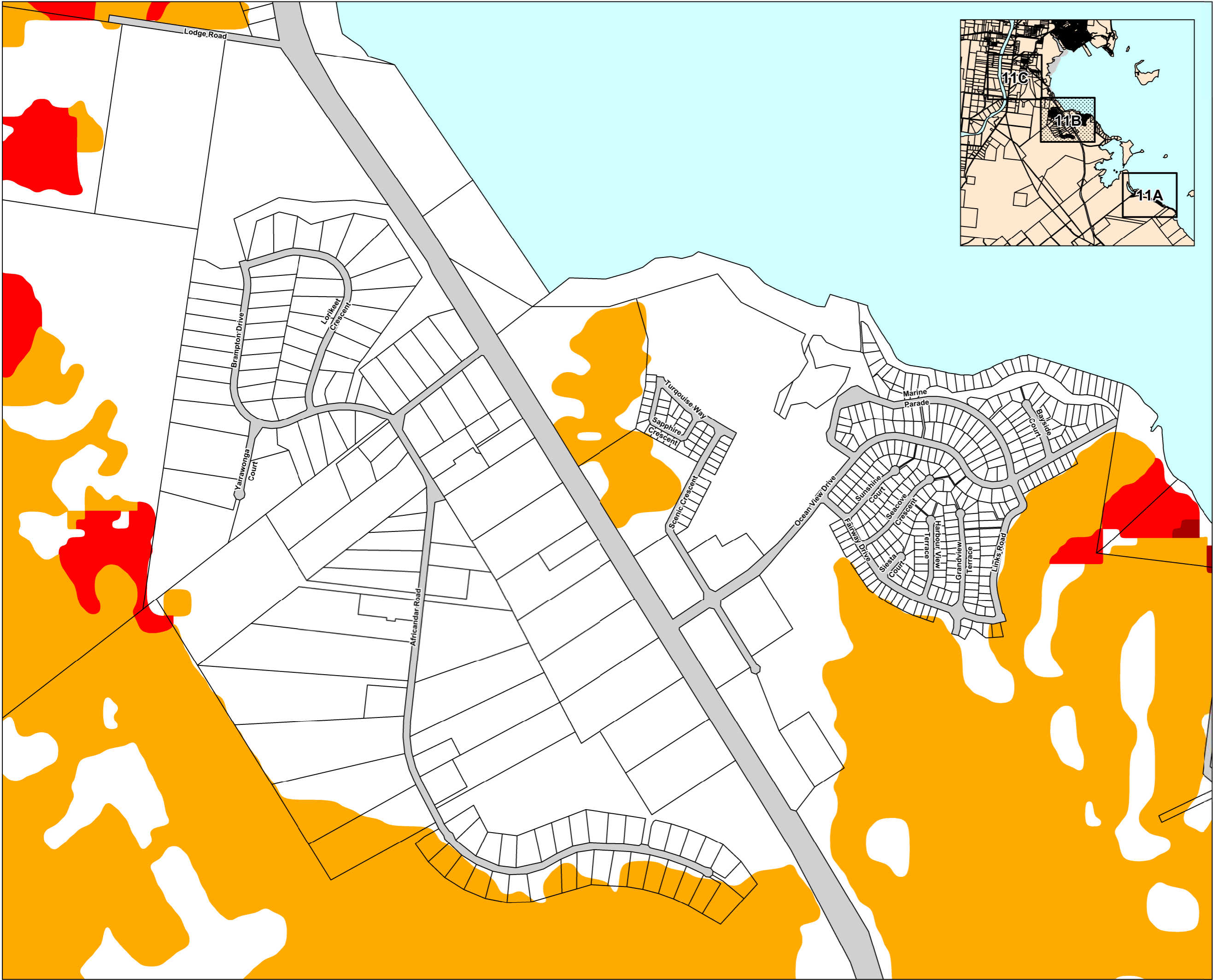
Date: 22/09/2014



Approx Scale @ A3: 1: 10 000



Overlay map - BH - 11A



WRC Planning Scheme
Bushfire hazard overlay

- Legend**
- Bushfire hazard area**
- Medium risk
 - High risk
 - Very high risk

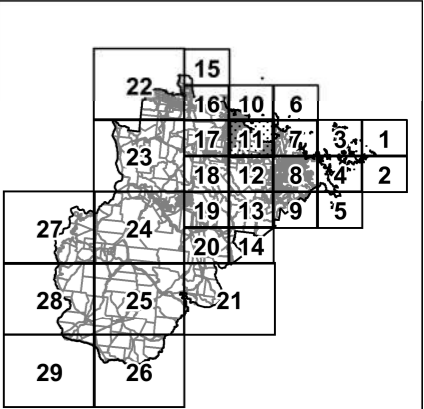

- General information**
- Local government boundary
 - DCDB parcel boundary
 - Road reserve
 - Waterbody

This data set is an extract from Queensland's digital cadastral Database. Use of this data set may be approved with the written Permission of the Director General, Department of Natural Resources and Mines, 2014, 61 Merry Street, Brisbane, 4000, Queensland, Australia
© The State of Queensland (Dept. of Natural Resources and Mines, 2014).
No Liability accepted for any loss or damage that may arise from the use of Or reliance of this data.
© State of Queensland (Public Safety Business Agency) 2014

Date: 22/09/2014



Approx Scale @ A3: 1: 10 000



Overlay map - BH - 11B



WRC Planning Scheme Bushfire hazard overlay

Legend

Bushfire hazard area

Medium risk

High risk

Very high risk

General information

Local government boundary

DCDB parcel boundary

Road reserve

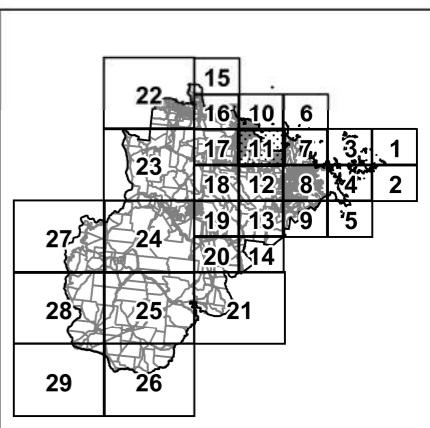
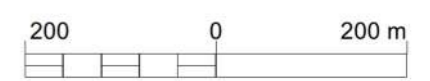
Waterbody

This data set is an extract from Queensland's digital cadastral Database. Use of this data set may be approved with the written Permission of the Director General, Department of Natural Resources and Mines, 2014, 61 Merry Street, Brisbane, 4000, Queensland, Australia
© The State of Queensland (Dept. of Natural Resources and Mines, 2014.
No Liability accepted for any loss or damage that may arise from the use of Or reliance of this data.
© State of Queensland (Public Safety Business Agency) 2014

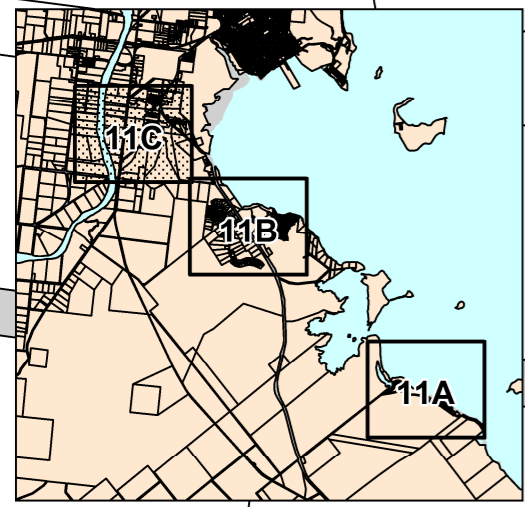
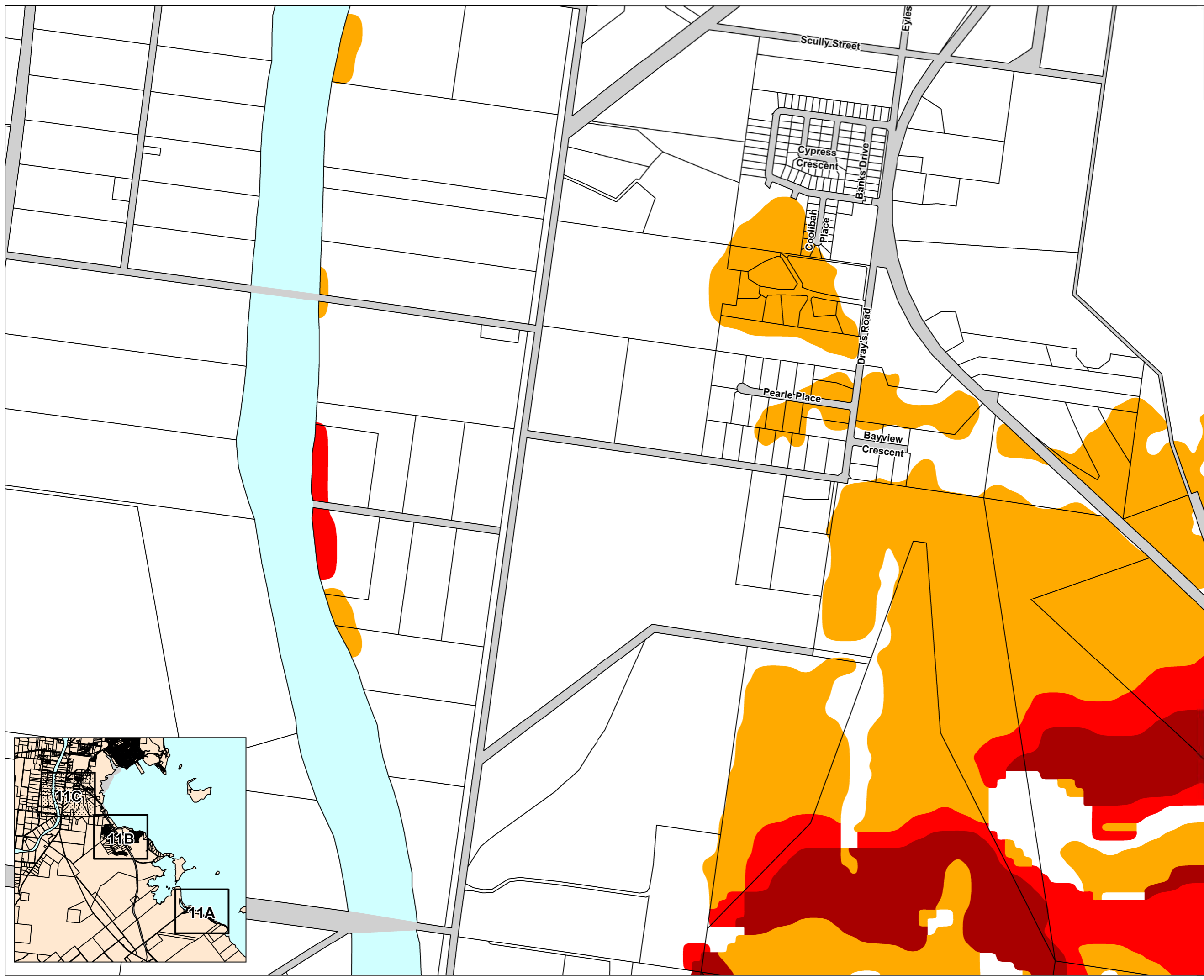
Date: 22/09/2014

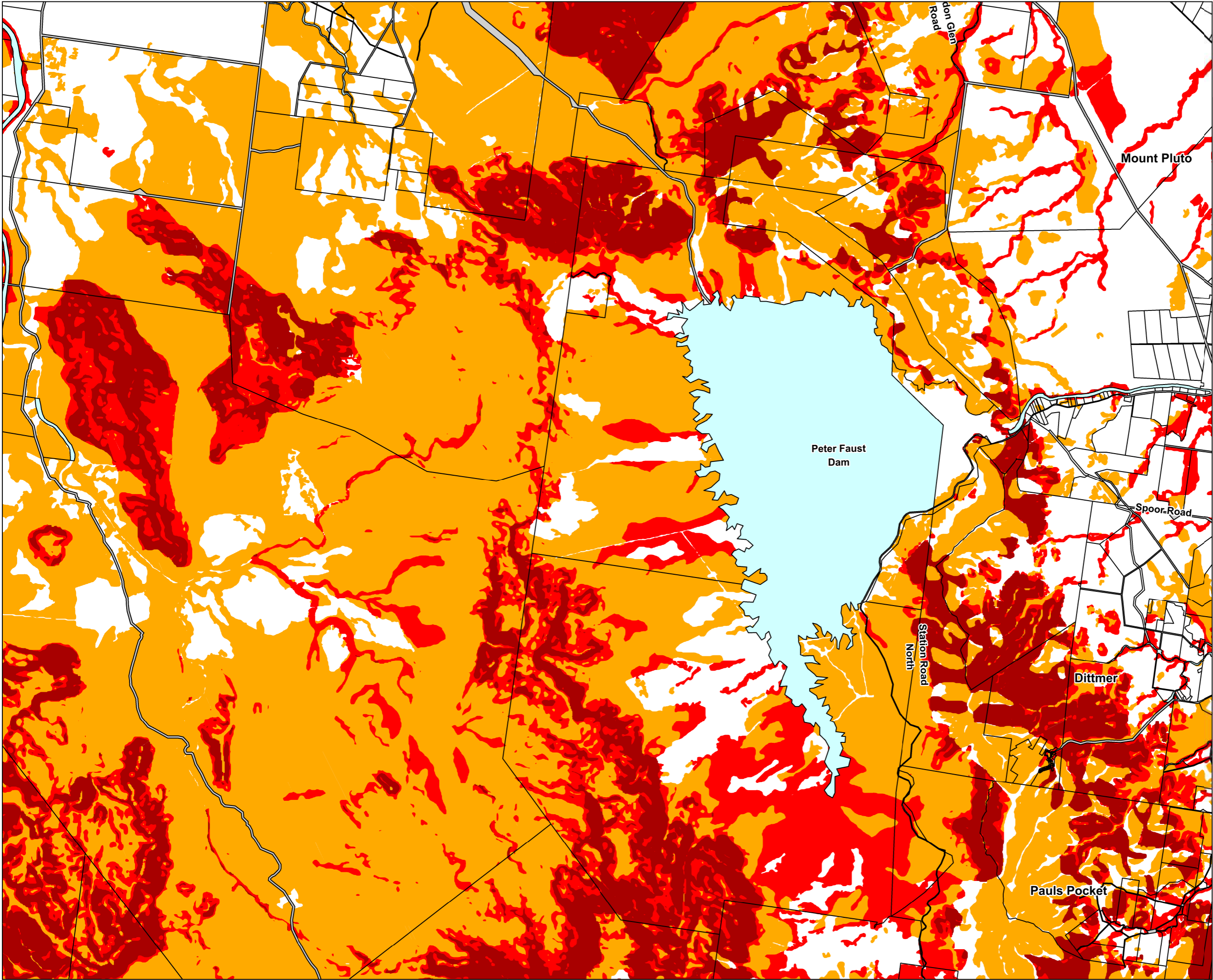



Approx Scale @ A3: 1: 10 000



Overlay map - BH - 11C







WRC Planning Scheme Bushfire hazard overlay

Legend

Bushfire hazard area

- Medium risk
- High risk
- Very high risk



General information

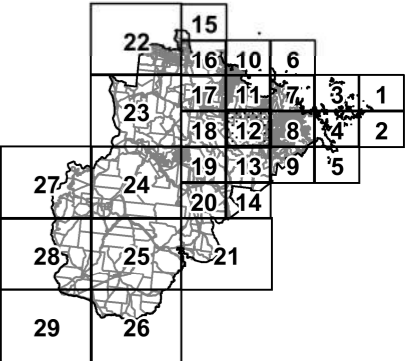
- Local government boundary
- DCDB parcel boundary
- Road reserve
- Waterbody

This data set is an extract from Queensland's digital cadastral Database. Use of this data set may be approved with the written Permission of the Director General, Department of Natural Resources and Mines, 2014. 61 Merry Street, Brisbane, 4000, Queensland, Australia
© The State of Queensland (Dept. of Natural Resources and Mines, 2014). No Liability accepted for any loss or damage that may arise from the use of Or reliance of this data.
© State of Queensland (Public Safety Business Agency) 2014

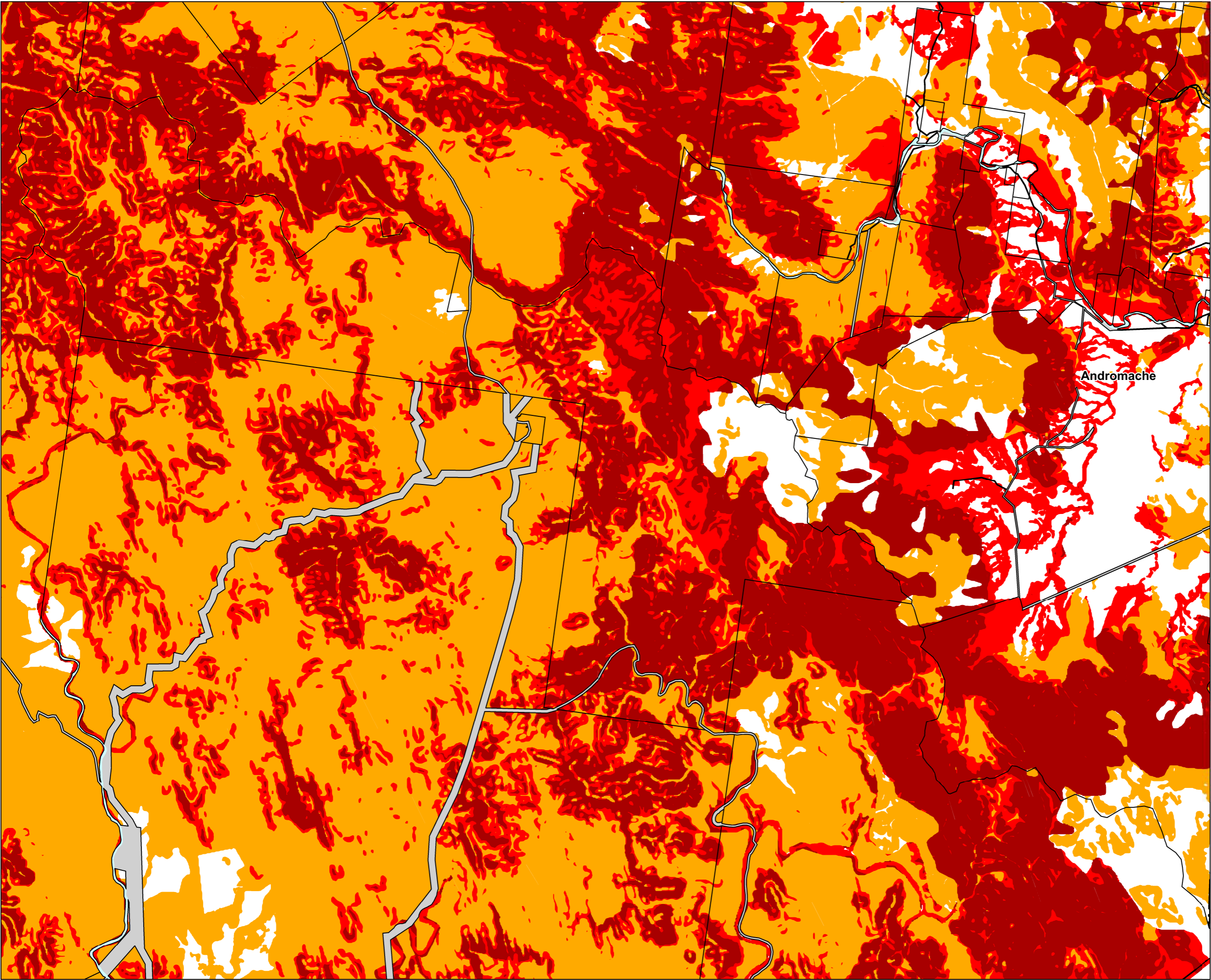
Date: 22/09/2014

Approx Scale @ A3: 1: 100 000





Overlay map - BH - 12





WRC Planning Scheme
Bushfire hazard overlay

Legend

Bushfire hazard area

- Medium risk
- High risk
- Very high risk


General information

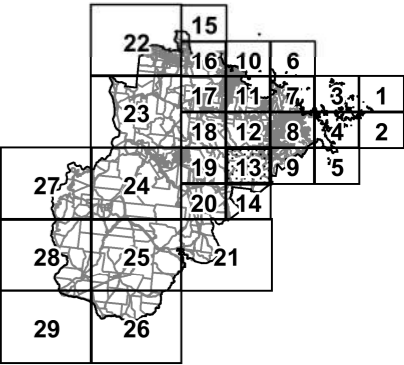
- Local government boundary
- DCDB parcel boundary
- Road reserve
- Waterbody

This data set is an extract from Queensland's digital cadastral Database. Use of this data set may be approved with the written Permission of the Director General, Department of Natural Resources and Mines, 2014. 61 Merry Street, Brisbane, 4000, Queensland, Australia
© The State of Queensland (Dept. of Natural Resources and Mines, 2014). No Liability accepted for any loss or damage that may arise from the use of Or reliance of this data.
© State of Queensland (Public Safety Business Agency) 2014

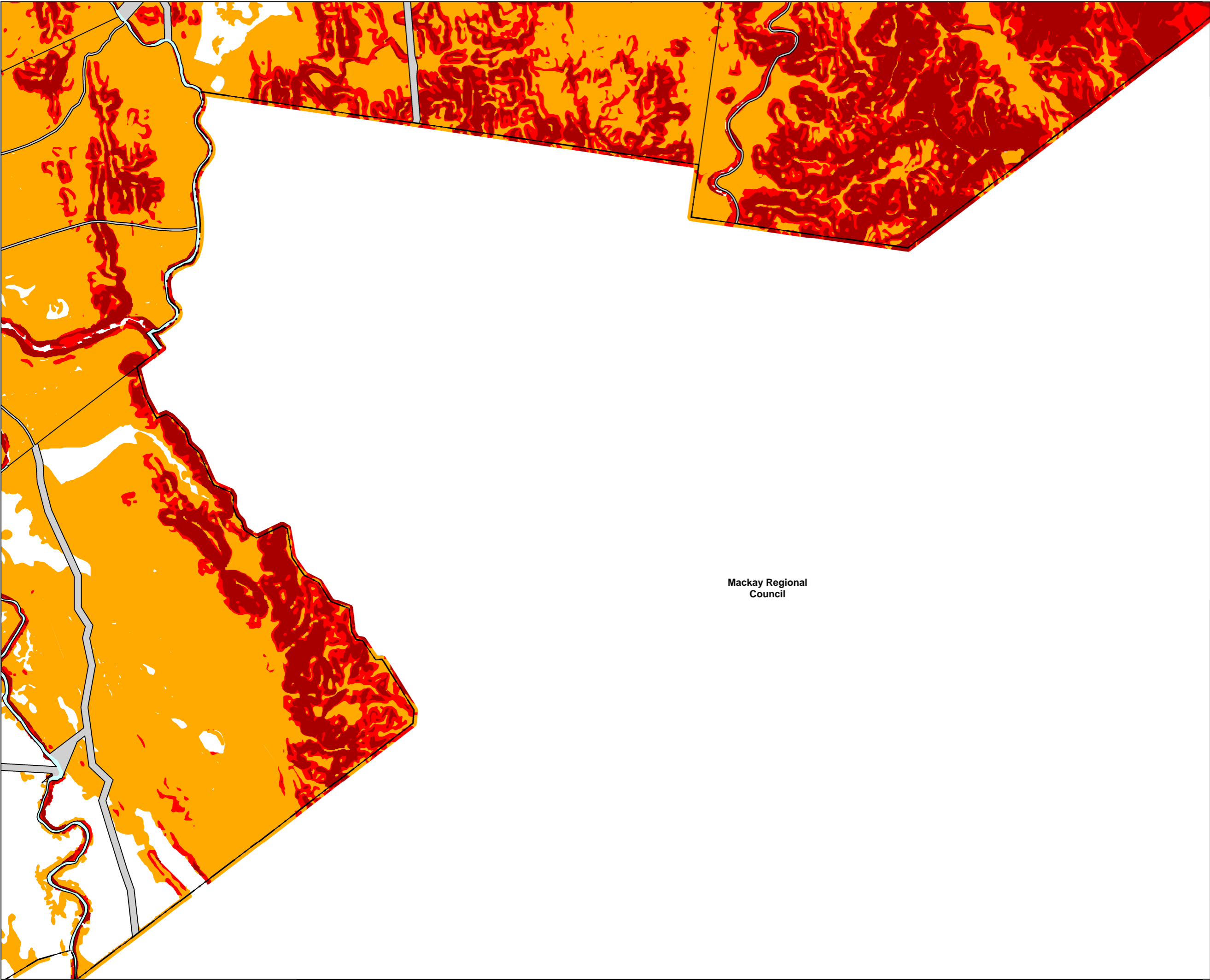
Date: 22/09/2014

Approx Scale @ A3: 1: 100 000





Overlay map - BH - 13



WRC Planning Scheme
Bushfire hazard overlay

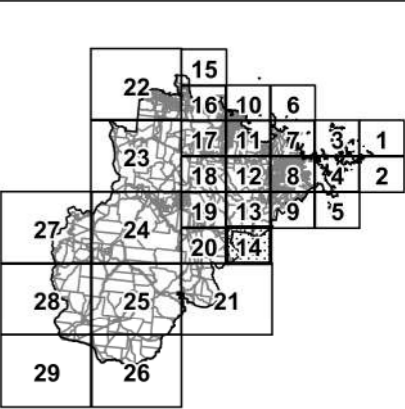

- Legend**
- Bushfire hazard area**
- Medium risk
 - High risk
 - Very high risk
- General information**
- Local government boundary
 - DCDB parcel boundary
 - Road reserve
 - Waterbody

This data set is an extract from Queensland's digital cadastral Database. Use of this data set may be approved with the written Permission of the Director General, Department of Natural Resources and Mines, 2014, 61 Merry Street, Brisbane, 4000, Queensland, Australia
© The State of Queensland (Dept. of Natural Resources and Mines, 2014).
No Liability accepted for any loss or damage that may arise from the use of Or reliance of this data.
© State of Queensland (Public Safety Business Agency) 2014

Date: 22/09/2014



Approx Scale @ A3: 1: 100 000



Overlay map - BH - 14



WRC Planning Scheme
Bushfire hazard overlay

Legend

Bushfire hazard area

- Medium risk
- High risk
- Very high risk

General information

- Local government boundary
- DCDB parcel boundary
- Road reserve
- Waterbody

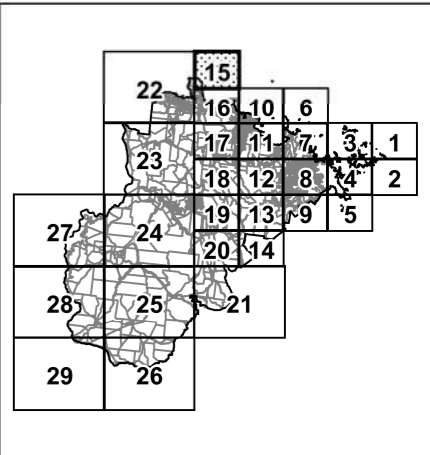
Burdekin Shire Council

This data set is an extract from Queensland's digital cadastral Database. Use of this data set may be approved with the written Permission of the Director General, Department of Natural Resources and Mines, 2014, 61 Merry Street, Brisbane, 4000, Queensland, Australia
© The State of Queensland (Dept. of Natural Resources and Mines, 2014).
No Liability accepted for any loss or damage that may arise from the use of Or reliance of this data.
© State of Queensland (Public Safety Business Agency) 2014

Date: 22/09/2014



Approx Scale @ A3: 1: 100 000



Overlay map - BH - 15



WRC Planning Scheme Bushfire hazard overlay

Legend

Bushfire hazard area

- Medium risk
- High risk
- Very high risk

General information

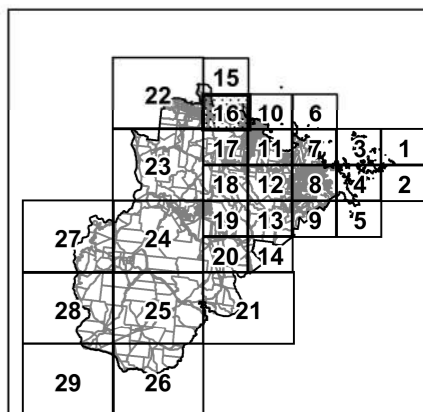

- Local government boundary
- DCDB parcel boundary
- Road reserve
- Waterbody

This data set is an extract from Queensland's digital cadastral Database. Use of this data set may be approved with the written Permission of the Director General, Department of Natural Resources and Mines, 2014, 61 Merry Street, Brisbane, 4000, Queensland, Australia © The State of Queensland (Dept. of Natural Resources and Mines, 2014. No Liability accepted for any loss or damage that may arise from the use of Or reliance of this data. © State of Queensland (Public Safety Business Agency) 2014

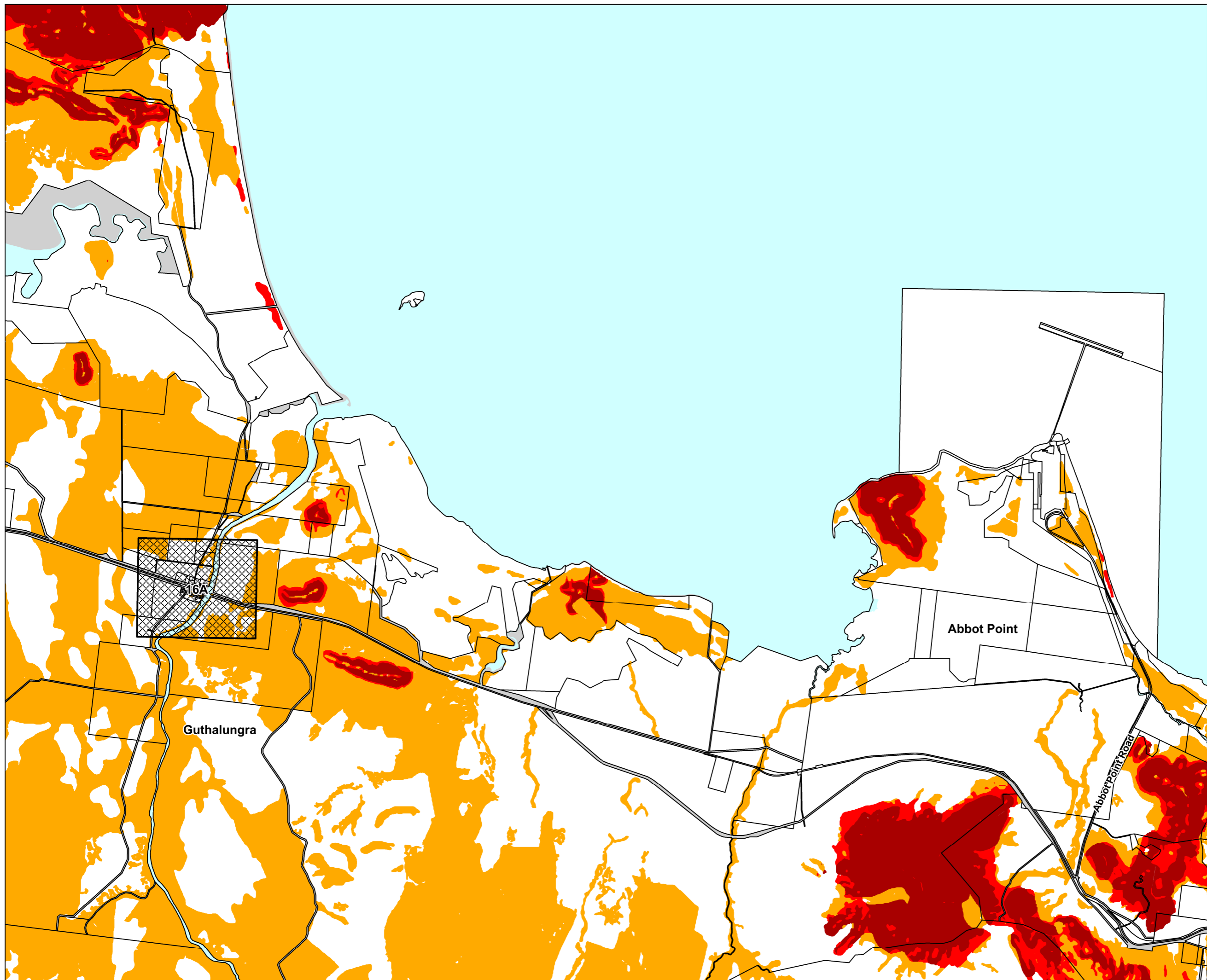
Date: 22/09/2014



Approx Scale @ A3: 1: 100 000



Overlay map - BH - 16





**WRC Planning Scheme
Bushfire hazard overlay**

Legend

Bushfire hazard area

- Medium risk
- High risk
- Very high risk

General information

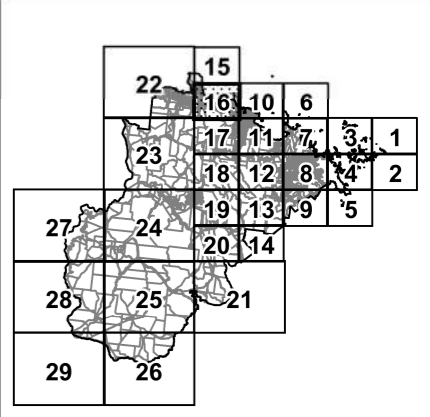
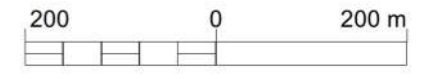
- Local government boundary
- DCDB parcel boundary
- Road reserve
- Waterbody

This data set is an extract from Queensland's digital cadastral Database. Use of this data set may be approved with the written Permission of the Director General, Department of Natural Resources and Mines, 2014. 61 Merry Street, Brisbane, 4000, Queensland, Australia. © The State of Queensland (Dept. of Natural Resources and Mines, 2014. No Liability accepted for any loss or damage that may arise from the use of Or reliance of this data. © State of Queensland (Public Safety Business Agency) 2014

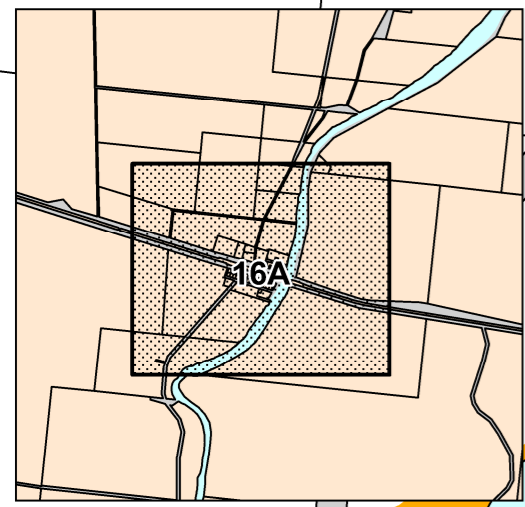
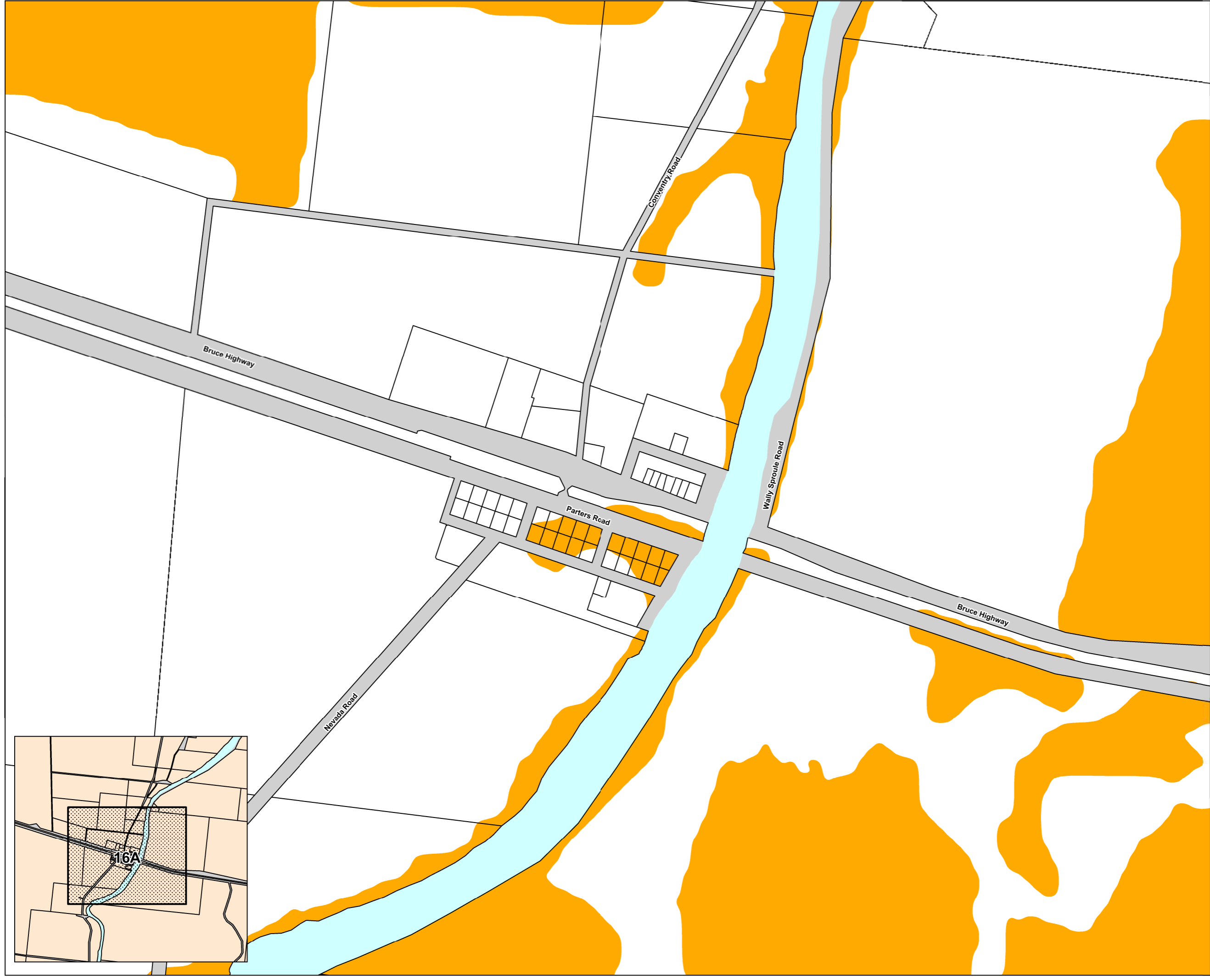
Date: 22/09/2014

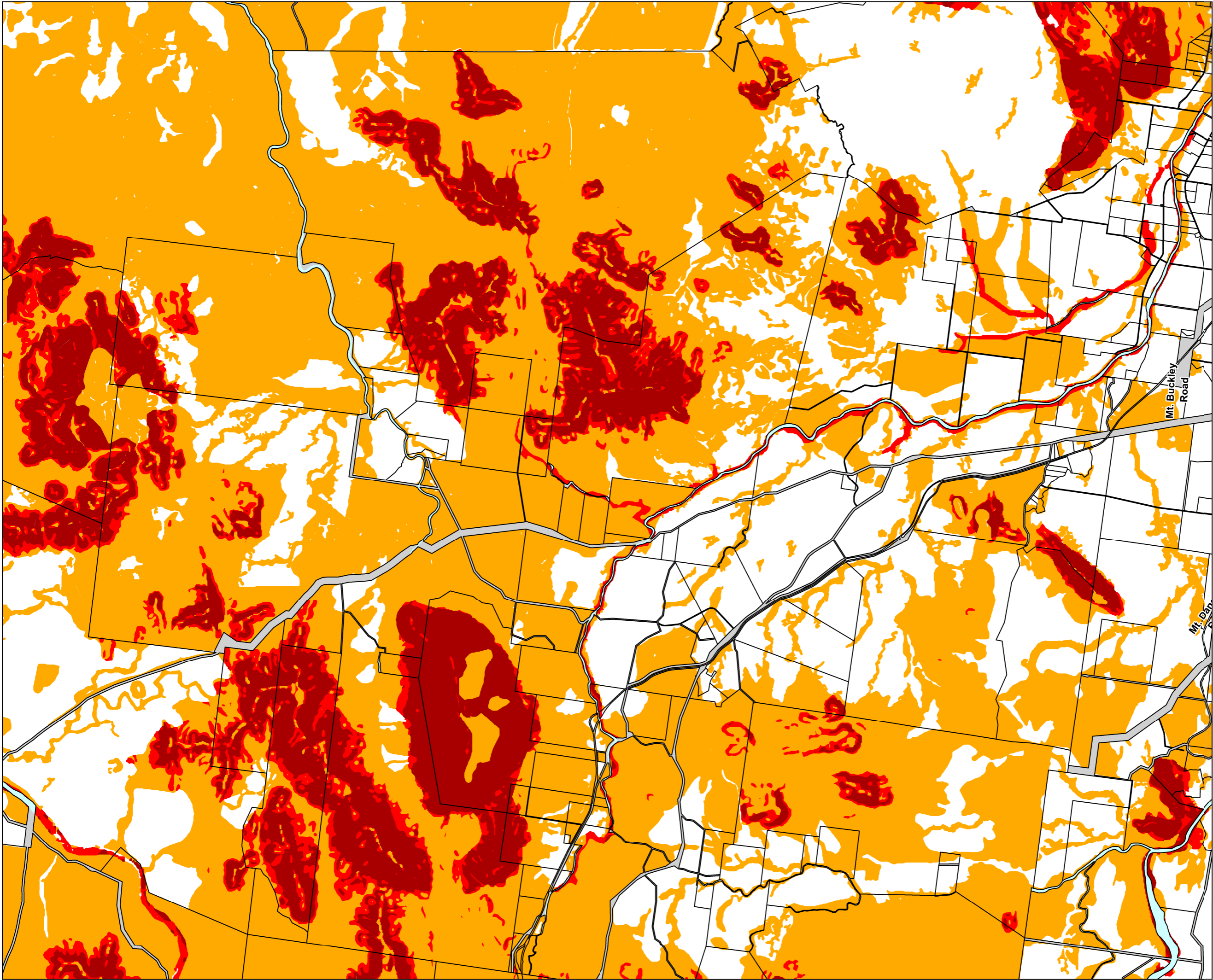



Approx Scale @ A3: 1: 10 000



Overlay map - BH - 16A







WRC Planning Scheme Bushfire hazard overlay

Legend

Bushfire hazard area

- Medium risk
- High risk
- Very high risk



General information

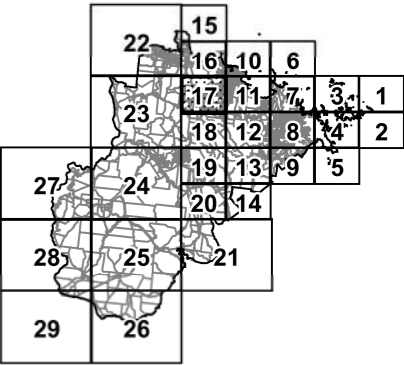
- Local government boundary
- DCDB parcel boundary
- Road reserve
- Waterbody

This data set is an extract from Queensland's digital cadastral Database. Use of this data set may be approved with the written Permission of the Director General, Department of Natural Resources and Mines, 2014. 61 Merry Street, Brisbane, 4000, Queensland, Australia
© The State of Queensland (Dept. of Natural Resources and Mines, 2014). No Liability accepted for any loss or damage that may arise from the use of Or reliance of this data.
© State of Queensland (Public Safety Business Agency) 2014

Date: 22/09/2014

Approx Scale @ A3: 1: 100 000





Overlay map - BH - 17



WRC Planning Scheme Bushfire hazard overlay

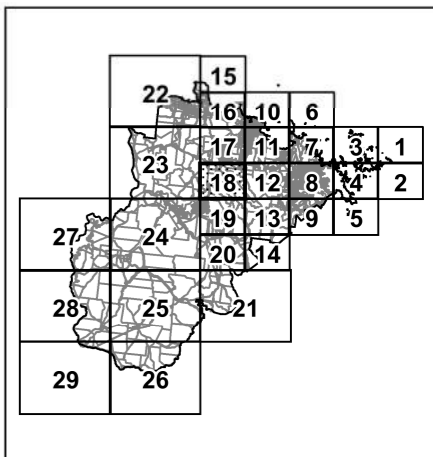

Legend
Bushfire hazard area
Medium risk
High risk
Very high risk
General information
Local government boundary
DCDB parcel boundary
Road reserve
Waterbody

This data set is an extract from Queensland's digital cadastral Database. Use of this data set may be approved with the written Permission of the Director General, Department of Natural Resources and Mines, 2014, 61 Merry Street, Brisbane, 4000, Queensland, Australia
© The State of Queensland (Dept. of Natural Resources and Mines, 2014). No Liability accepted for any loss or damage that may arise from the use of Or reliance of this data.
© State of Queensland (Public Safety Business Agency) 2014

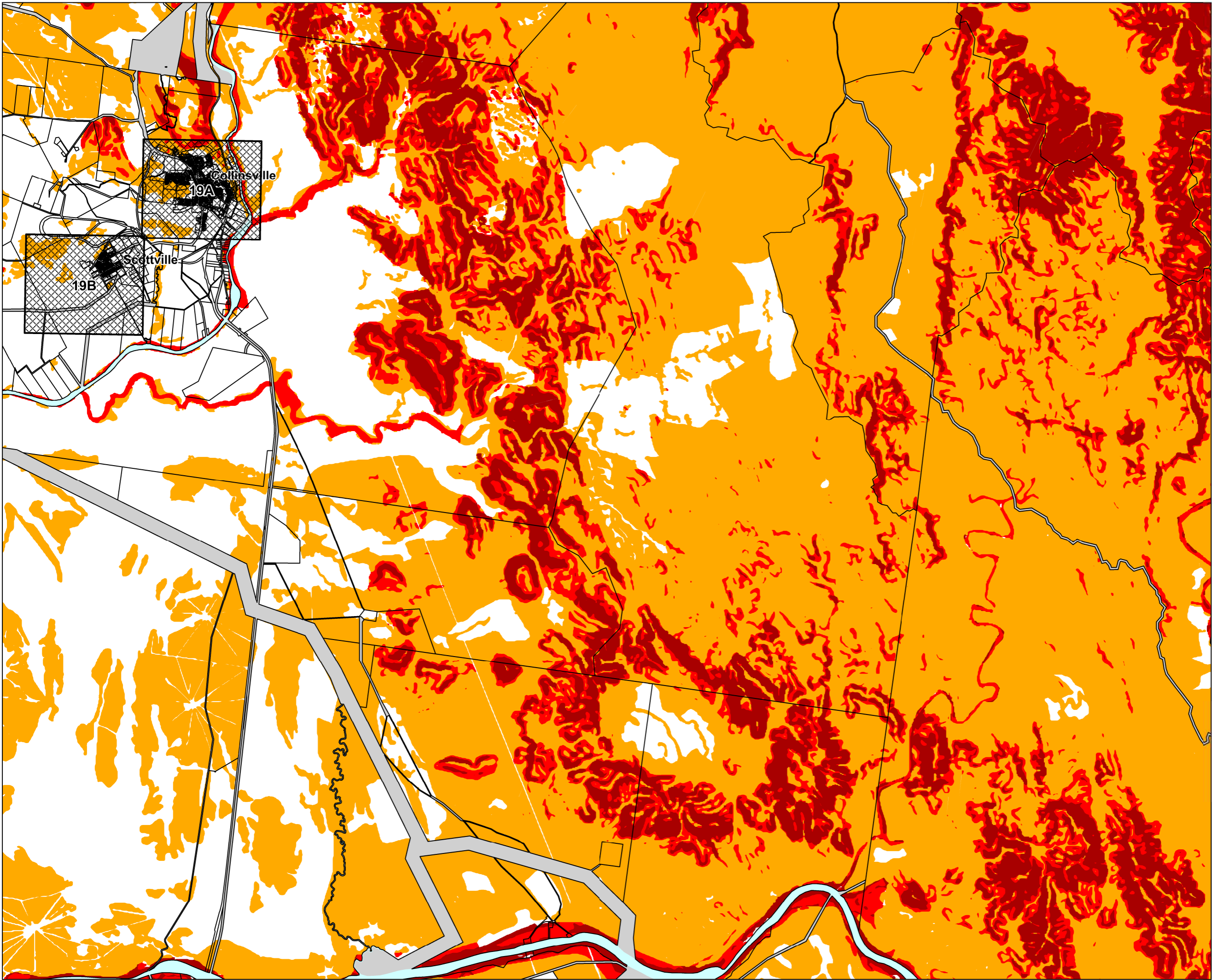
Date: 22/09/2014



Approx Scale @ A3: 1: 100 000



Overlay map - BH - 18



**WRC Planning Scheme
Bushfire hazard
overlay**

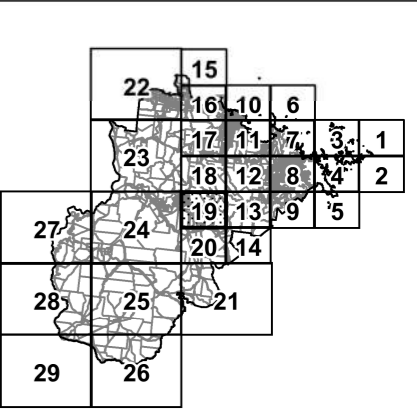

- Legend**
- Bushfire hazard area**
- Medium risk
 - High risk
 - Very high risk
- General information**
- Local government boundary
 - DCDB parcel boundary
 - Road reserve
 - Waterbody

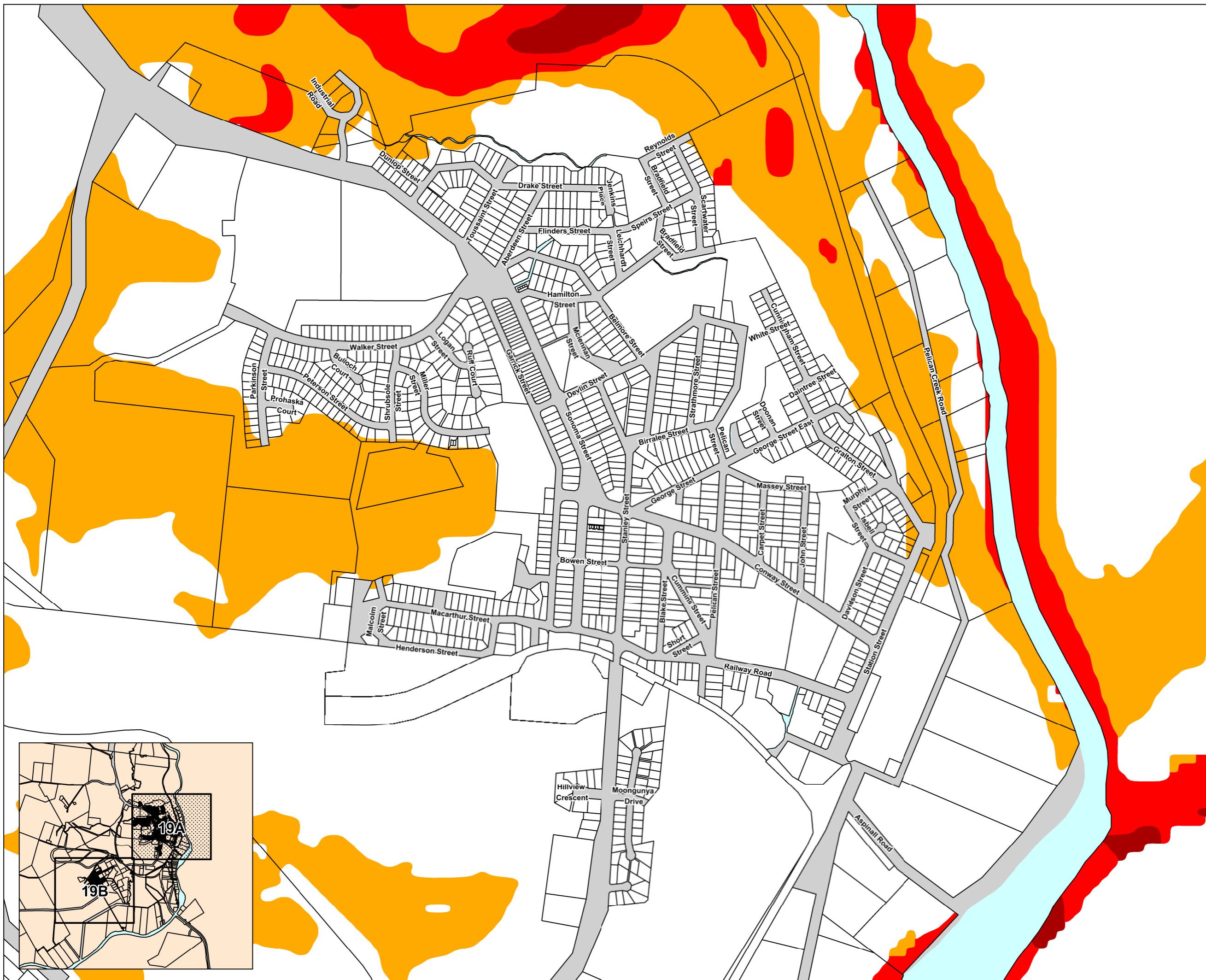

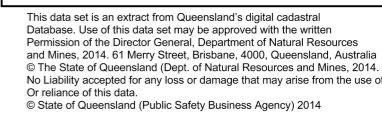
This data set is an extract from Queensland's digital cadastral Database. Use of this data set may be approved with the written Permission of the Director General, Department of Natural Resources and Mines, 2014, 61 Merry Street, Brisbane, 4000, Queensland, Australia
© The State of Queensland (Dept. of Natural Resources and Mines, 2014). No Liability accepted for any loss or damage that may arise from the use of Or reliance of this data.
© State of Queensland (Public Safety Business Agency) 2014

Date: 22/09/2014



Approx Scale @ A3: 1: 100 000







**WRC Planning Scheme
Bushfire hazard overlay**

- Legend**
- Bushfire hazard area**
- Medium risk
 - High risk
 - Very high risk

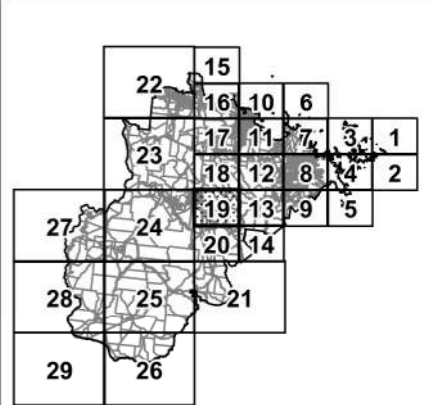
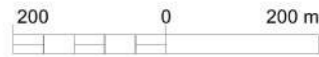
- General information**
- Local government boundary
 - DCDB parcel boundary
 - Road reserve
 - Waterbody

This data set is an extract from Queensland's digital cadastral Database. Use of this data set may be approved with the written Permission of the Director General, Department of Natural Resources and Mines, 2014. 61 Merry Street, Brisbane, 4000, Queensland, Australia. © The State of Queensland (Dept. of Natural Resources and Mines, 2014. No Liability accepted for any loss or damage that may arise from the use of Or reliance of this data. © State of Queensland (Public Safety Business Agency) 2014

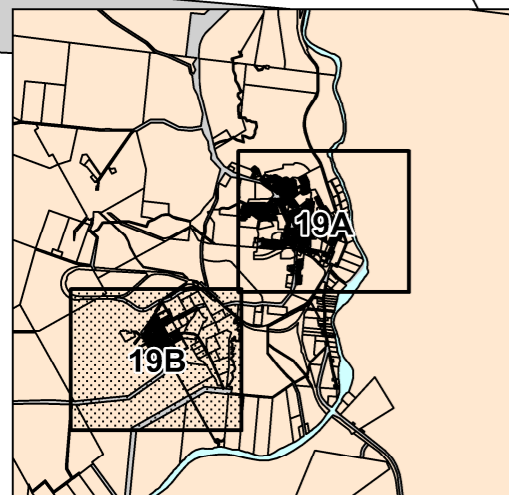
Date: 22/09/2014



Approx Scale @ A3: 1: 10 000



Overlay map - BH - 19B





WRC Planning Scheme Bushfire hazard overlay

Legend
Bushfire hazard area
Medium risk
High risk
Very high risk

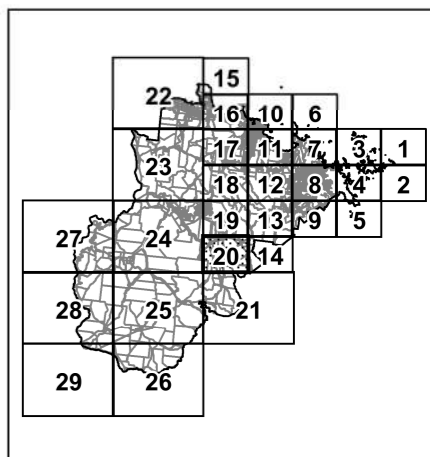

General information
Local government boundary
DCDB parcel boundary
Road reserve
Waterbody

This data set is an extract from Queensland's digital cadastral Database. Use of this data set may be approved with the written Permission of the Director General, Department of Natural Resources and Mines, 2014. 61 Merry Street, Brisbane, 4000, Queensland, Australia
© The State of Queensland (Dept. of Natural Resources and Mines, 2014). No Liability accepted for any loss or damage that may arise from the use of Or reliance of this data.
© State of Queensland (Public Safety Business Agency) 2014

Date: 22/09/2014



Approx Scale @ A3: 1: 100 000



Overlay map - BH - 20



WRC Planning Scheme
Bushfire hazard overlay

Legend

Bushfire hazard area

- Medium risk
- High risk
- Very high risk

General information

- Local government boundary
- DCDB parcel boundary
- Road reserve
- Waterbody

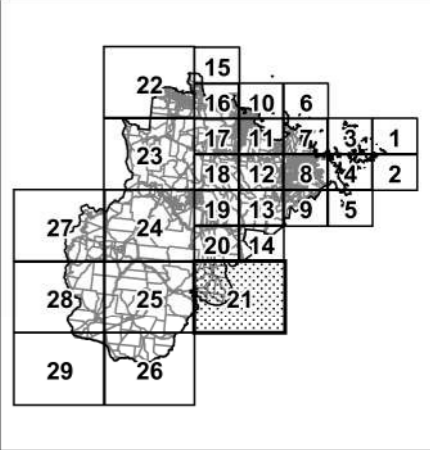

This data set is an extract from Queensland's digital cadastral Database. Use of this data set may be approved with the written Permission of the Director General, Department of Natural Resources and Mines, 2014. 61 Merry Street, Brisbane, 4000, Queensland, Australia
© The State of Queensland (Dept. of Natural Resources and Mines, 2014). No Liability accepted for any loss or damage that may arise from the use of Or reliance of this data.
© State of Queensland (Public Safety Business Agency) 2014

Isaac Regional Council

Date: 22/09/2014



Approx Scale @ A3: 1: 200 000



Overlay map - BH - 21



WRC Planning Scheme Bushfire hazard overlay

Legend

Bushfire hazard area

Medium risk

High risk

Very high risk

General information

Local government boundary

DCDB parcel boundary

Road reserve

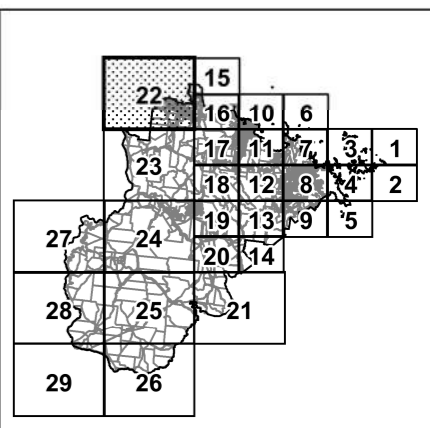
Waterbody

This data set is an extract from Queensland's digital cadastral Database. Use of this data set may be approved with the written Permission of the Director General, Department of Natural Resources and Mines, 2014, 61 Merry Street, Brisbane, 4000, Queensland, Australia
© The State of Queensland (Dept. of Natural Resources and Mines, 2014). No Liability accepted for any loss or damage that may arise from the use of Or reliance of this data.
© State of Queensland (Public Safety Business Agency) 2014

Date: 22/09/2014



Approx Scale @ A3: 1: 200 000



Overlay map - BH - 22



**WRC Planning Scheme
Bushfire hazard overlay**

- Legend**
- Bushfire hazard area**
- Medium risk
 - High risk
 - Very high risk

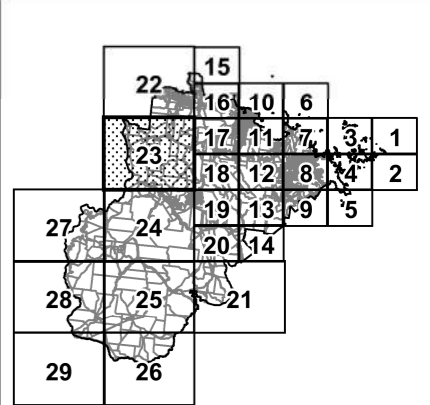

- General information**
- Local government boundary
 - DCDB parcel boundary
 - Road reserve
 - Waterbody

This data set is an extract from Queensland's digital cadastral Database. Use of this data set may be approved with the written Permission of the Director General, Department of Natural Resources and Mines, 2014. 61 Merry Street, Brisbane, 4000, Queensland, Australia
© The State of Queensland (Dept. of Natural Resources and Mines, 2014). No Liability accepted for any loss or damage that may arise from the use of Or reliance of this data.
© State of Queensland (Public Safety Business Agency) 2014

Date: 22/09/2014

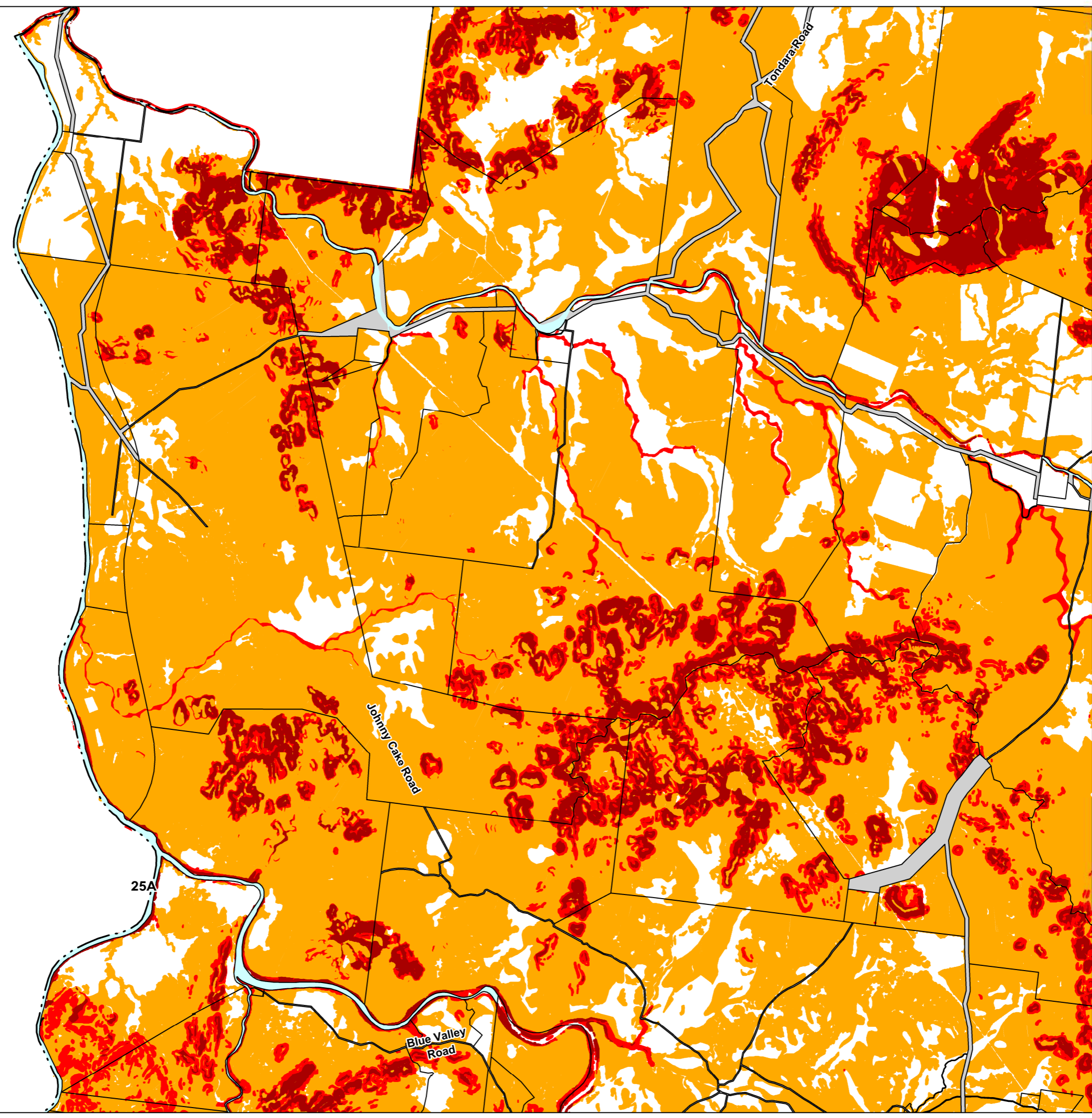


Approx Scale @ A3: 1: 200 000



Overlay map - BH - 23

Burdekin Shire Council



Charters Towers
Regional Council



**WRC Planning
Scheme
Bushfire hazard
overlay**

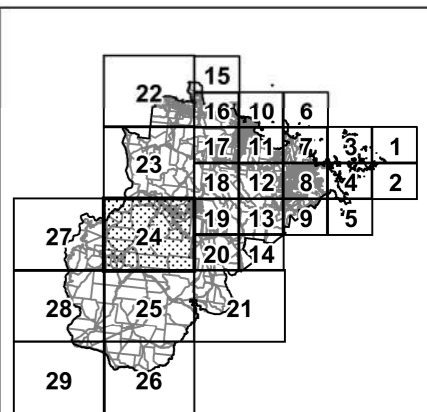
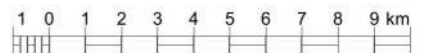
- Legend**
- Bushfire hazard area**
- Medium risk
 - High risk
 - Very high risk
- General information**
- Local government boundary
 - DCDB parcel boundary
 - Road reserve
 - Waterbody

This data set is an extract from Queensland's digital cadastral Database. Use of this data set may be approved with the written Permission of the Director General, Department of Natural Resources and Mines, 2014, 61 Merry Street, Brisbane, 4000, Queensland, Australia
© The State of Queensland (Dept. of Natural Resources and Mines, 2014).
No Liability accepted for any loss or damage that may arise from the use of Or reliance of this data.
© State of Queensland (Public Safety Business Agency) 2014

Date: 22/09/2014



Approx Scale @ A3: 1: 200 000



Overlay map - BH - 24



WRC Planning Scheme Bushfire hazard overlay

Legend

Bushfire hazard area

- Medium risk
- High risk
- Very high risk

General information

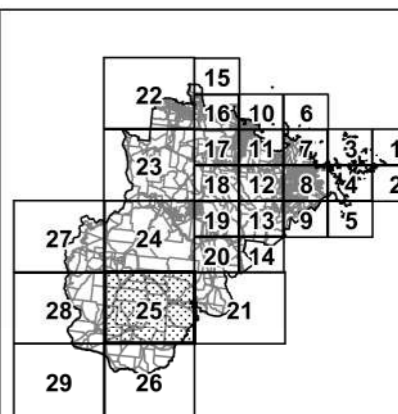
- Local government boundary
- DCDB parcel boundary
- Road reserve
- Waterbody

This data set is an extract from Queensland's digital cadastral Database. Use of this data set may be approved with the written Permission of the Director General, Department of Natural Resources and Mines, 2014. 61 Merry Street, Brisbane, 4000, Queensland, Australia
© The State of Queensland (Dept. of Natural Resources and Mines, 2014). No Liability accepted for any loss or damage that may arise from the use of Or reliance of this data.
© State of Queensland (Public Safety Business Agency) 2014

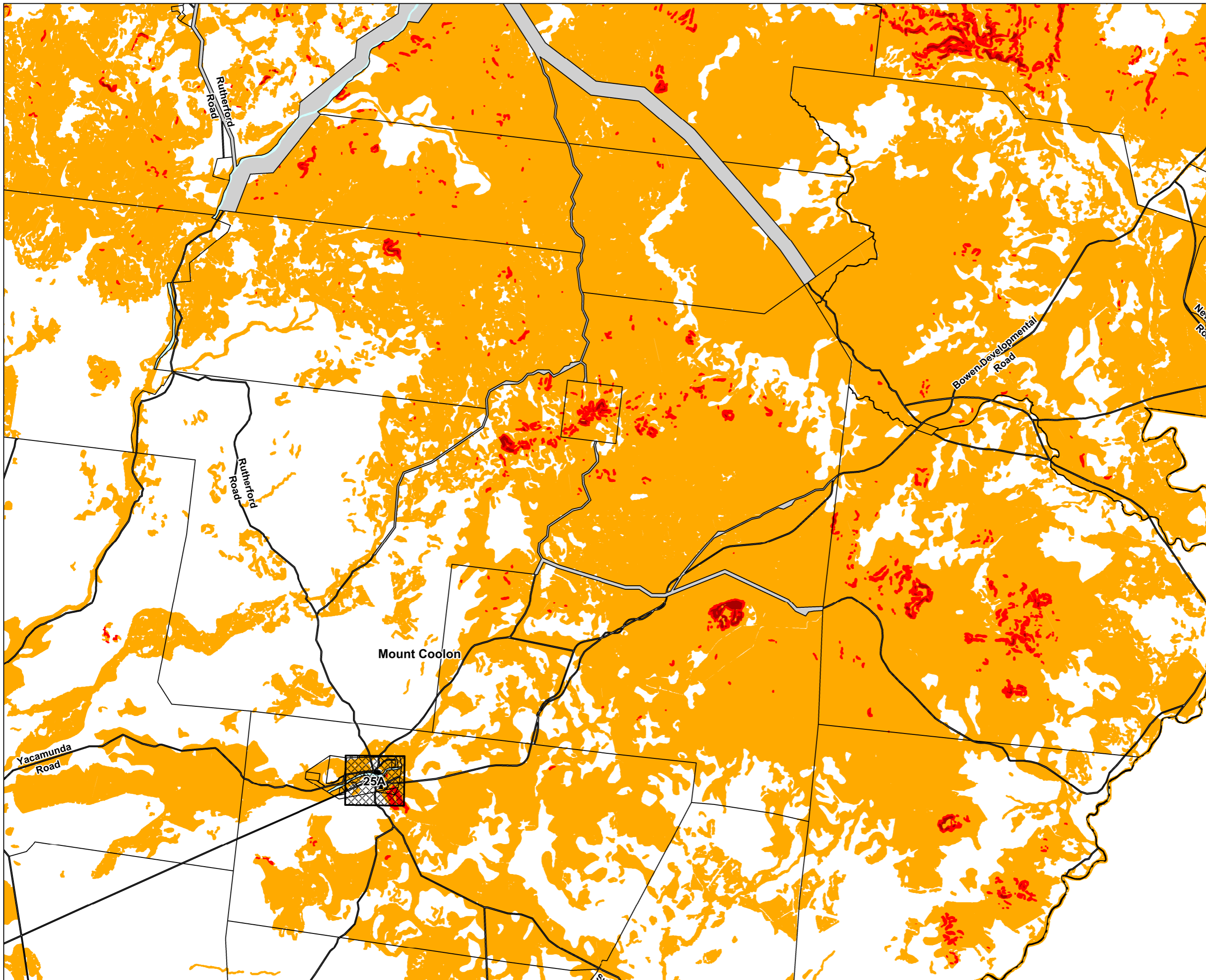
Date: 22/09/2014



Approx Scale @ A3: 1: 200 000



Overlay map - BH - 25



Legend

Bushfire hazard area

- Medium risk
- High risk
- Very high risk

General information

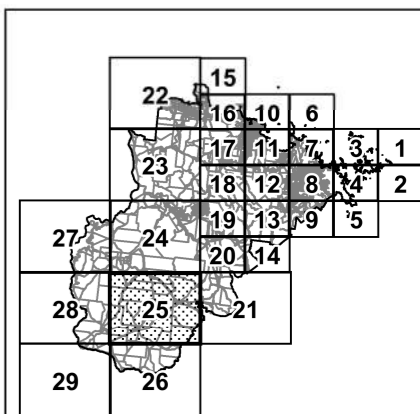

- Local government boundary
- DCDB parcel boundary
- Road reserve
- Waterbody

This data set is an extract from Queensland's digital cadastral Database. Use of this data set may be approved with the written Permission of the Director General, Department of Natural Resources and Mines, 2014. 61 Merry Street, Brisbane, 4000, Queensland, Australia © The State of Queensland (Dept. of Natural Resources and Mines, 2014. No Liability accepted for any loss or damage that may arise from the use of Or reliance of this data. © State of Queensland (Public Safety Business Agency) 2014

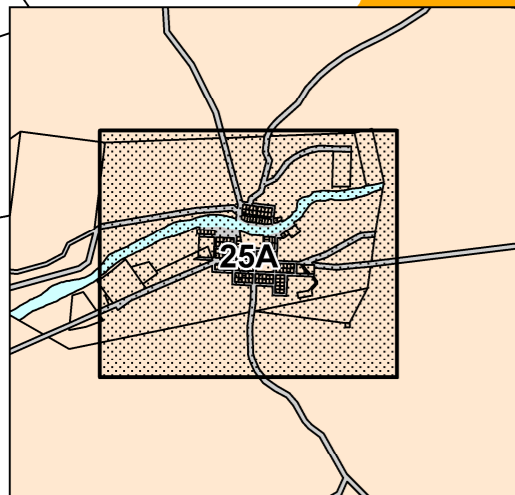
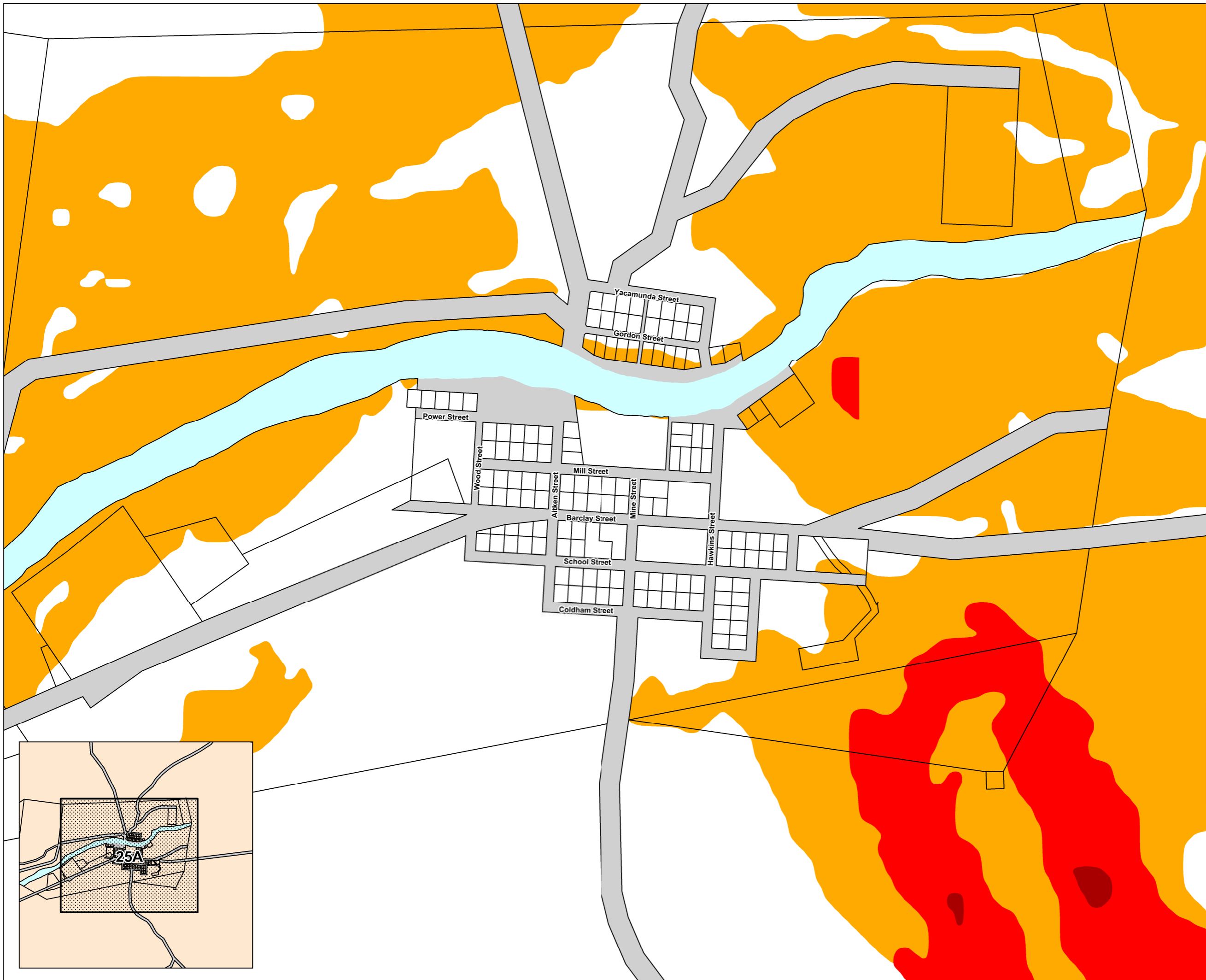
Date: 22/09/2014



Approx Scale @ A3: 1: 10 000



Overlay map - BH - 25A





**WRC Planning Scheme
Bushfire hazard overlay**

Legend

Bushfire hazard area

- Medium risk
- High risk
- Very high risk

General information

- Local government boundary
- DCDB parcel boundary
- Road reserve
- Waterbody

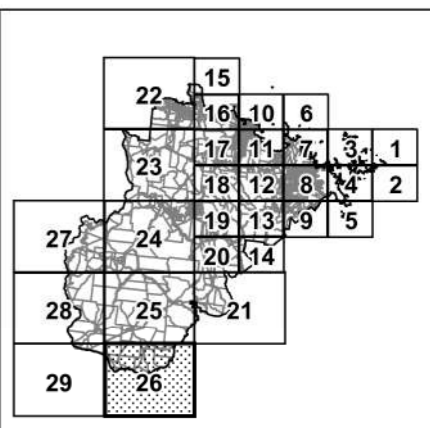

This data set is an extract from Queensland's digital cadastral Database. Use of this data set may be approved with the written Permission of the Director General, Department of Natural Resources and Mines, 2014, 61 Merry Street, Brisbane, 4000, Queensland, Australia
© The State of Queensland (Dept. of Natural Resources and Mines, 2014).
No Liability accepted for any loss or damage that may arise from the use of Or reliance of this data.
© State of Queensland (Public Safety Business Agency) 2014

Isaac Regional Council

Date: 22/09/2014



Approx Scale @ A3: 1: 200 000



Overlay map - BH - 26



WRC Planning Scheme
Bushfire hazard overlay

- Legend**
- Bushfire hazard area**
- Medium risk
 - High risk
 - Very high risk

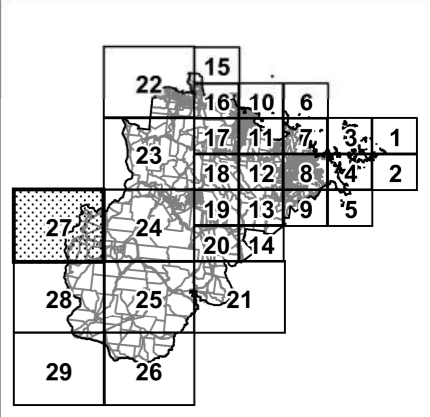

- General information**
- Local government boundary
 - DCDB parcel boundary
 - Road reserve
 - Waterbody

This data set is an extract from Queensland's digital cadastral Database. Use of this data set may be approved with the written Permission of the Director General, Department of Natural Resources and Mines, 2014, 61 Merry Street, Brisbane, 4000, Queensland, Australia
© The State of Queensland (Dept. of Natural Resources and Mines, 2014).
No Liability accepted for any loss or damage that may arise from the use of Or reliance of this data.
© State of Queensland (Public Safety Business Agency) 2014

Date: 22/09/2014

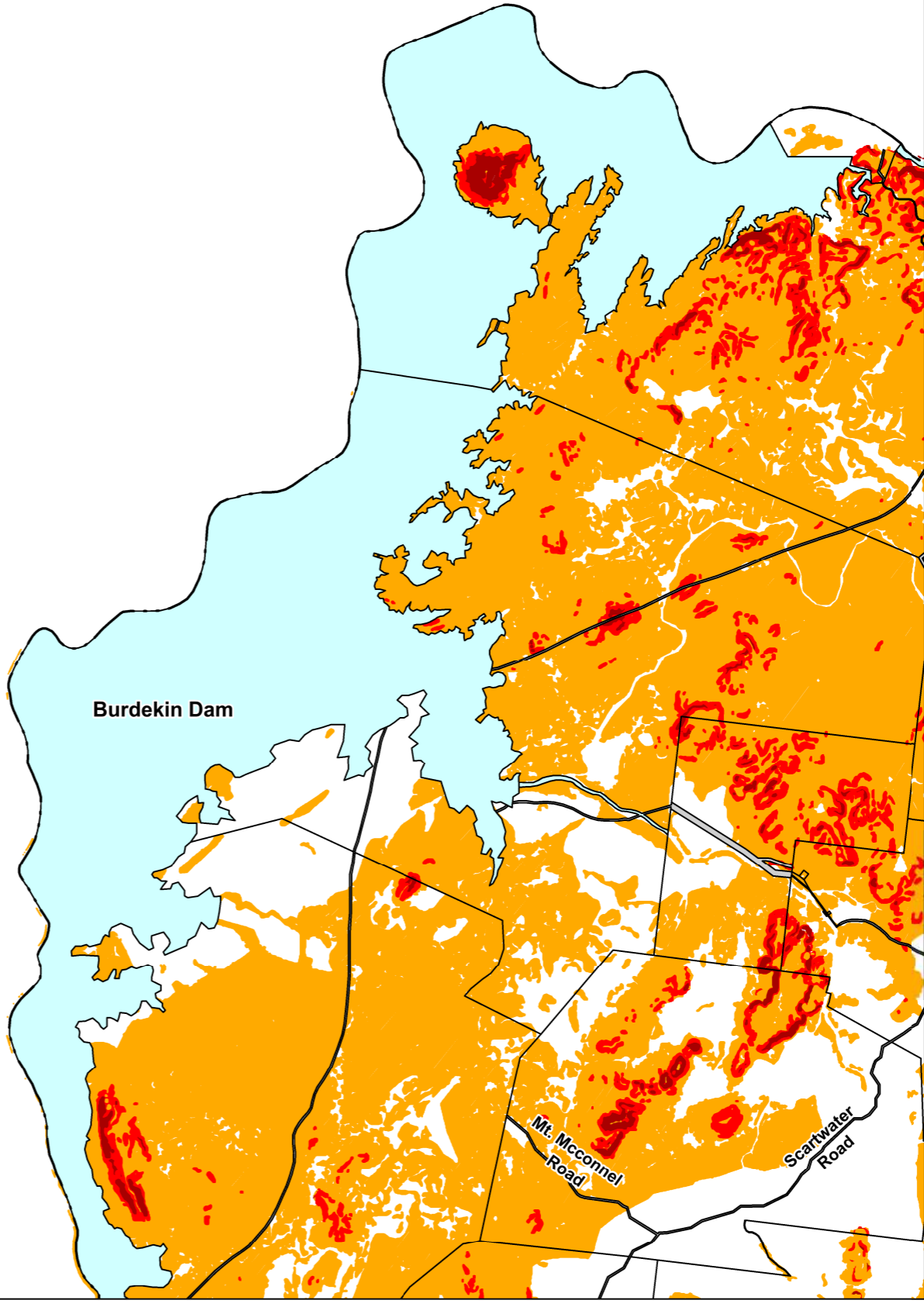


Approx Scale @ A3: 1: 200 000



Overlay map - BH - 27

**Charters Towers
Regional Council**





WRC Planning Scheme
Bushfire hazard overlay

Legend

Bushfire hazard area

- Medium risk
- High risk
- Very high risk

General information

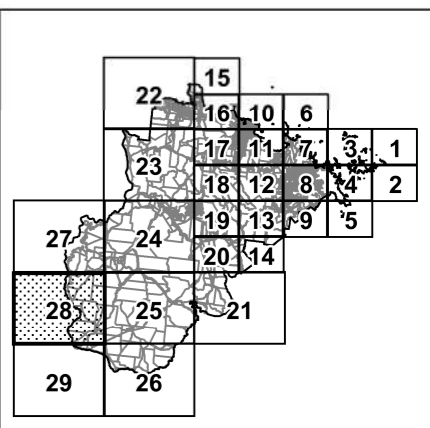

- Local government boundary
- DCDB parcel boundary
- Road reserve
- Waterbody

This data set is an extract from Queensland's digital cadastral Database. Use of this data set may be approved with the written Permission of the Director General, Department of Natural Resources and Mines, 2014. 61 Merry Street, Brisbane, 4000, Queensland, Australia
© The State of Queensland (Dept. of Natural Resources and Mines, 2014). No Liability accepted for any loss or damage that may arise from the use of Or reliance of this data.
© State of Queensland (Public Safety Business Agency) 2014

Date: 22/09/2014

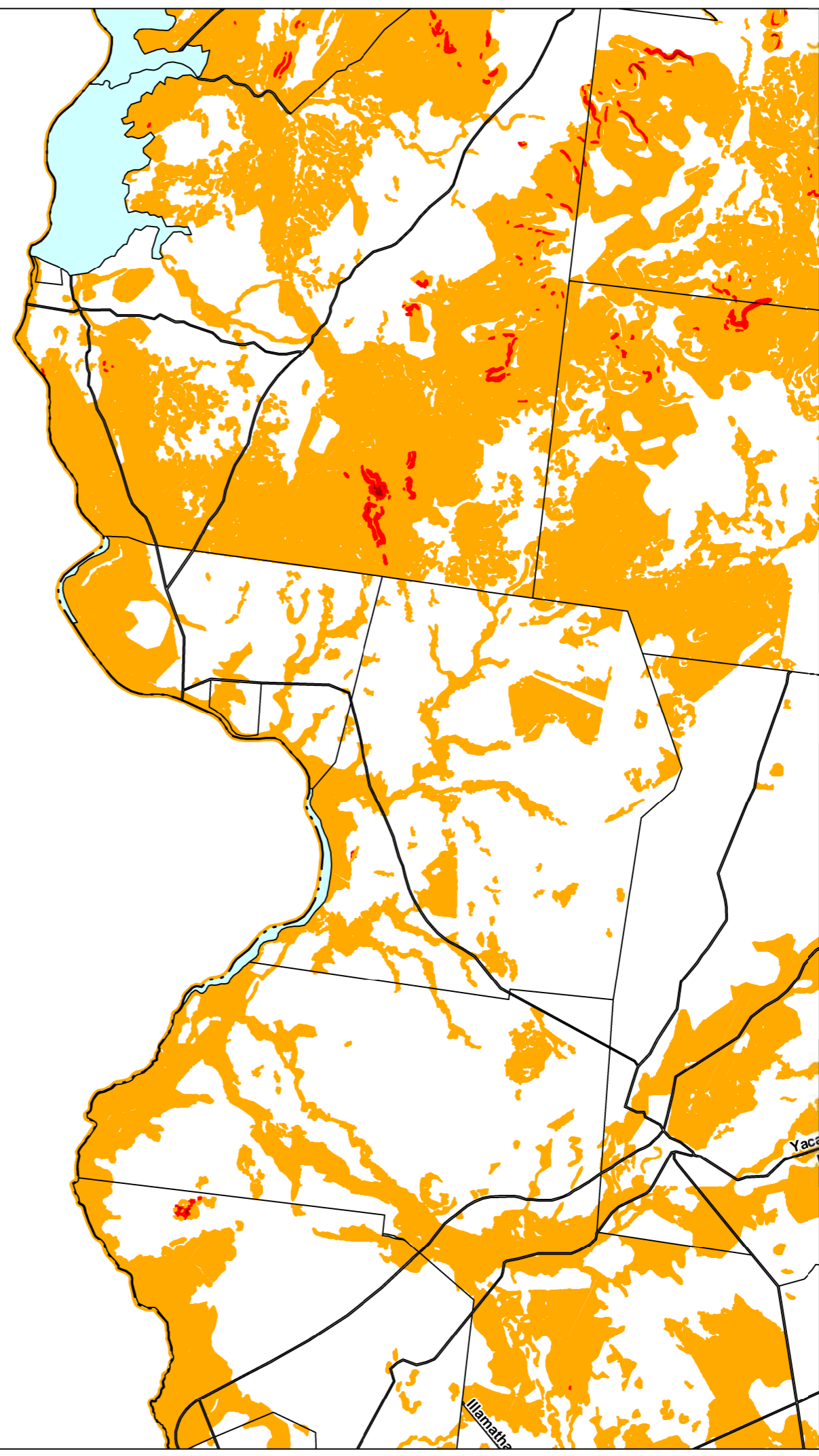


Approx Scale @ A3: 1: 200 000



Overlay map - BH - 28

**Charters Towers
Regional Council**





WRC Planning Scheme
Bushfire hazard overlay

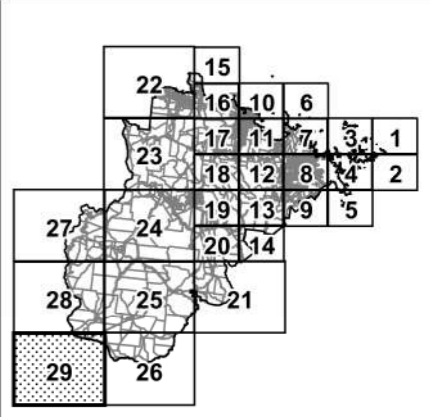

- Legend**
- Bushfire hazard area**
- Medium risk
 - High risk
 - Very high risk
- General information**
- Local government boundary
 - DCDB parcel boundary
 - Road reserve
 - Waterbody

This data set is an extract from Queensland's digital cadastral Database. Use of this data set may be approved with the written Permission of the Director General, Department of Natural Resources and Mines, 2014, 61 Merry Street, Brisbane, 4000, Queensland, Australia
© The State of Queensland (Dept. of Natural Resources and Mines, 2014).
No Liability accepted for any loss or damage that may arise from the use of Or reliance of this data.
© State of Queensland (Public Safety Business Agency) 2014

Date: 22/09/2014



Approx Scale @ A3: 1: 200 000



Overlay map - BH - 29

Isaac Region
Council