

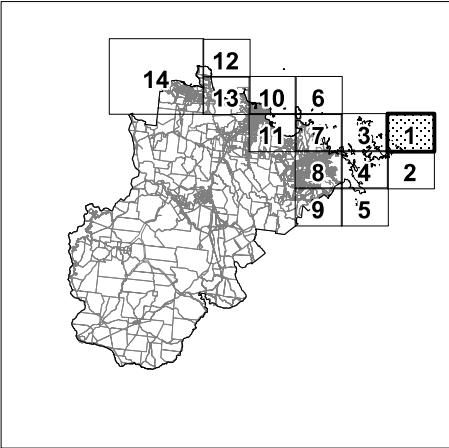



WRC Planning
Scheme Acid
sulphate soil
overlay


- Legend**
- Known presence of acid sulfate soils
 - Land at or below 5m AHD
 - Land above 5m AHD and below 20m AHD
- General information**
- Local government boundary
 - DCDB parcel boundary
 - Road reserve
 - Waterbody

This data set is an extract from Queensland's digital cadastral Database. Use of this data set may be approved with the written Permission of the Director General, Department of Natural Resources and Mines, 2014. 61 Merry Street, Brisbane, 4000, Queensland, Australia
© The State of Queensland (Dept. of Natural Resources and Mines, 2014.
No Liability accepted for any loss or damage that may arise from the use of Or reliance of this data.

Date: 15/09/2014
Approx Scale @ A3: 1:100 000



Overlay map - ASS - 01



Mackay Regional Council

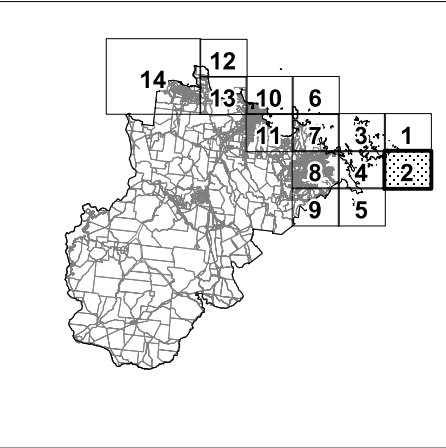



WRC Planning Scheme Acid sulphate soil overlay

- Legend**
- Known presence of acid sulfate soils
 - Land at or below 5m AHD
 - Land above 5m AHD and below 20m AHD
- General information**
- Local government boundary
 - DCDB parcel boundary
 - Road reserve
 - Waterbody

This data set is an extract from Queensland's digital cadastral Database. Use of this data set may be approved with the written Permission of the Director General, Department of Natural Resources and Mines, 2014, 61 Merry Street, Brisbane, 4000, Queensland, Australia © The State of Queensland (Dept. of Natural Resources and Mines, 2014. No Liability accepted for any loss or damage that may arise from the use of Or reliance of this data.

Date: 15/09/2014
Approx Scale @ A3: 1:100 000



Overlay map - ASS - 02



WRC Planning Scheme Acid sulphate soil overlay

Legend

 Known presence of acid sulfate soils

 Land at or below 5m AHD

 Land above 5m AHD and below 20m AHD

General information

 Local government boundary

 DCDB parcel boundary

 Road reserve

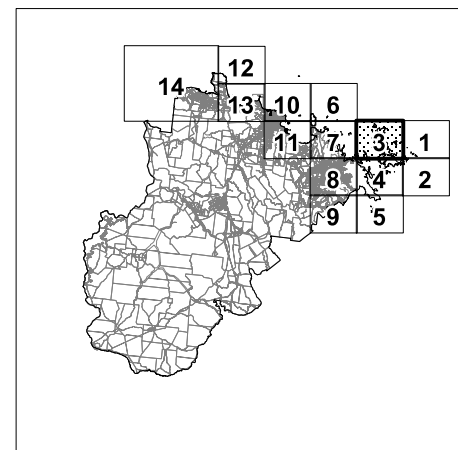

 Waterbody

This data set is an extract from Queensland's digital cadastral Database. Use of this data set may be approved with the written Permission of the Director General, Department of Natural Resources and Mines, 2014. 61 Merry Street, Brisbane, 4000, Queensland, Australia. © The State of Queensland (Dept. of Natural Resources and Mines, 2014. No Liability accepted for any loss or damage that may arise from the use of Or reliance of this data.

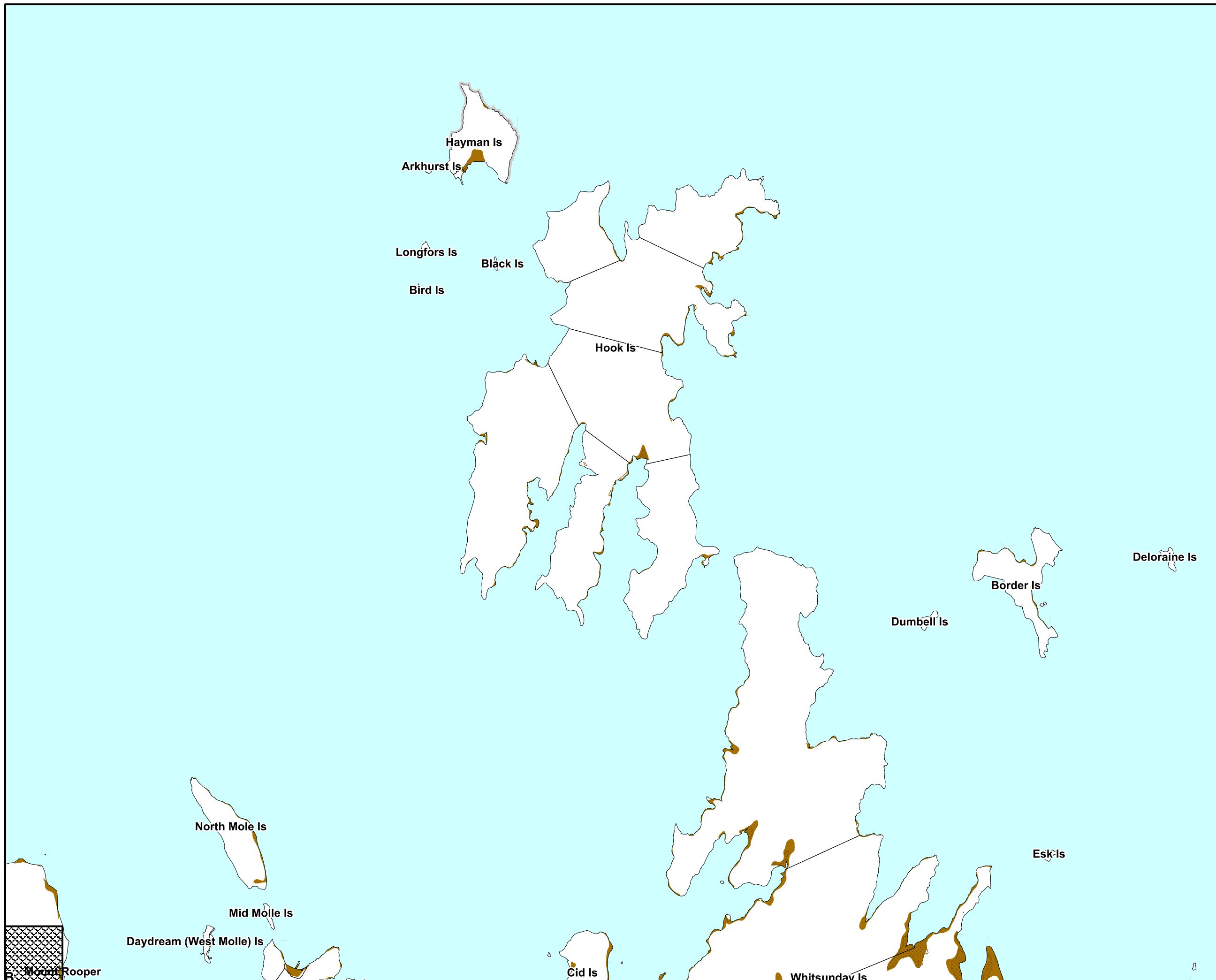
Date: 15/09/2014

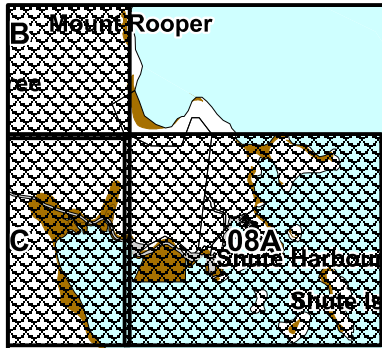
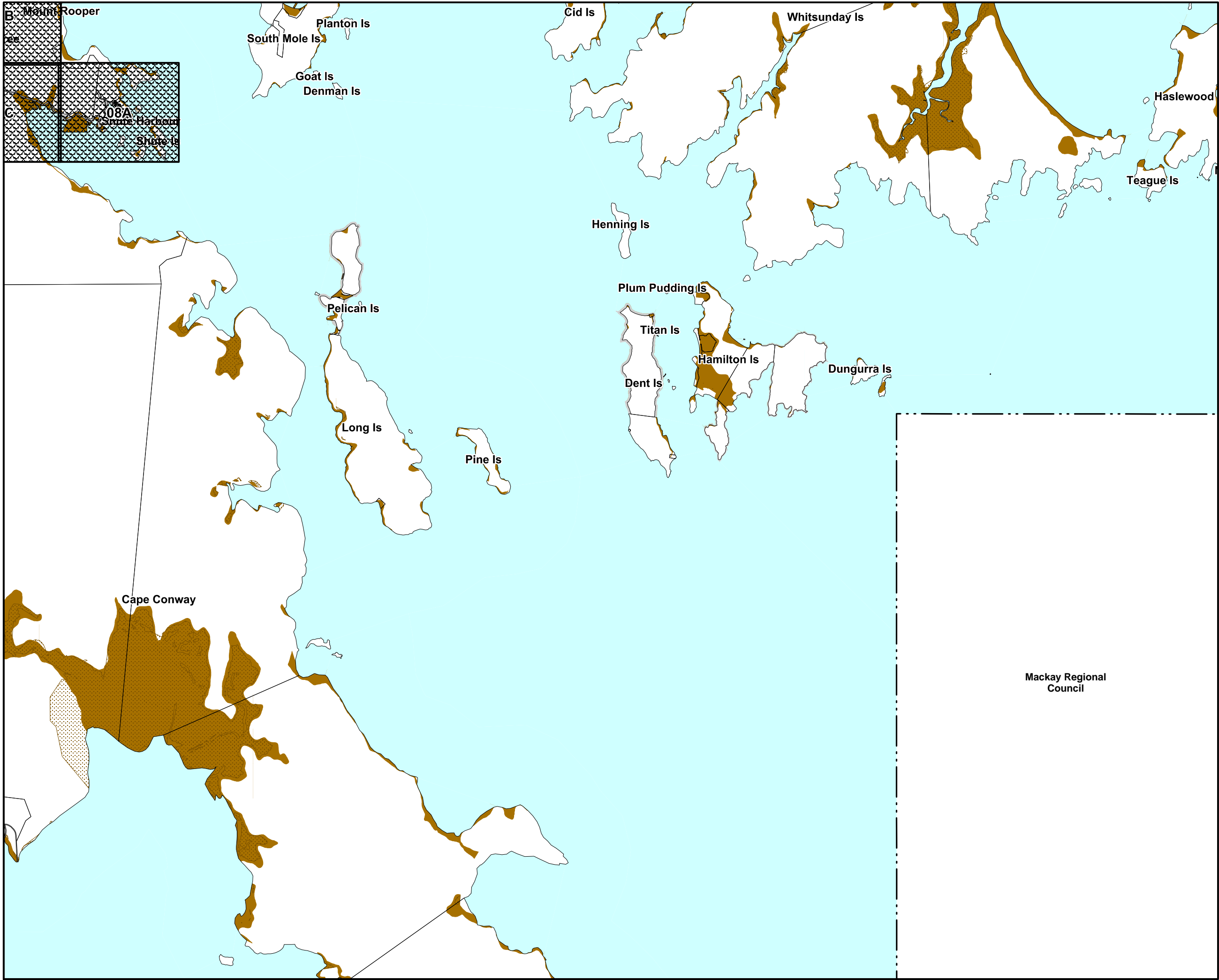



Approx Scale @ A3: 1:100 000



Overlay map - ASS - 03







WRC Planning Scheme Acid sulphate soil overlay

Legend

- Known presence of acid sulfate soils
- Land at or below 5m AHD
- Land above 5m AHD and below 20m AHD

General information

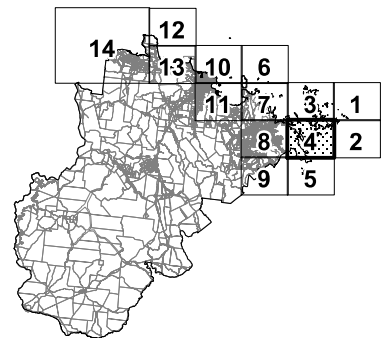
- Local government boundary
- DCDB parcel boundary
- Road reserve
- Waterbody

This data set is an extract from Queensland's digital cadastral Database. Use of this data set may be approved with the written Permission of the Director General, Department of Natural Resources and Mines, 2014, 61 Merry Street, Brisbane, 4000, Queensland, Australia. © The State of Queensland (Dept. of Natural Resources and Mines, 2014. No Liability accepted for any loss or damage that may arise from the use of Or reliance of this data.

Date: 15/09/2014

Approx Scale @ A3: 1:100 000

1000 0 1000 2000 3000 m



Overlay map - ASS - 04



WRC Planning Scheme Acid sulphate soil overlay

Legend

- Known presence of acid sulfate soils
- Land at or below 5m AHD
- Land above 5m AHD and below 20m AHD

General information

- Local government boundary
- DCDB parcel boundary
- Road reserve
- Waterbody

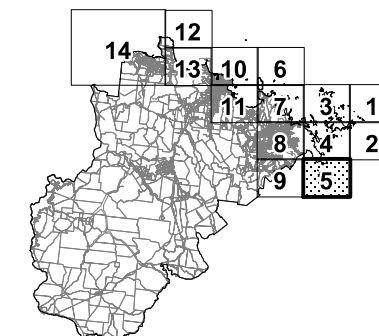
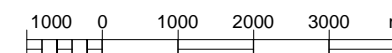
This data set is an extract from Queensland's digital cadastral Database. Use of this data set may be approved with the written Permission of the Director General, Department of Natural Resources and Mines, 2014, 61 Merry Street, Brisbane, 4000, Queensland, Australia © The State of Queensland (Dept. of Natural Resources and Mines, 2014. No Liability accepted for any loss or damage that may arise from the use of Or reliance of this data.

Mackay Regional Council

Date: 15/09/2014



Approx Scale @ A3: 1:100 000



Overlay map - ASS - 05



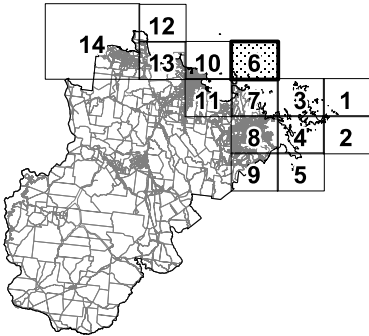

WRC Planning
Scheme Acid
sulphate soil
overlay

- Legend**
- Known presence of acid sulfate soils
 - Land at or below 5m AHD
 - Land above 5m AHD and below 20m AHD
- General information**
- Local government boundary
 - DCDB parcel boundary
 - Road reserve
 - Waterbody

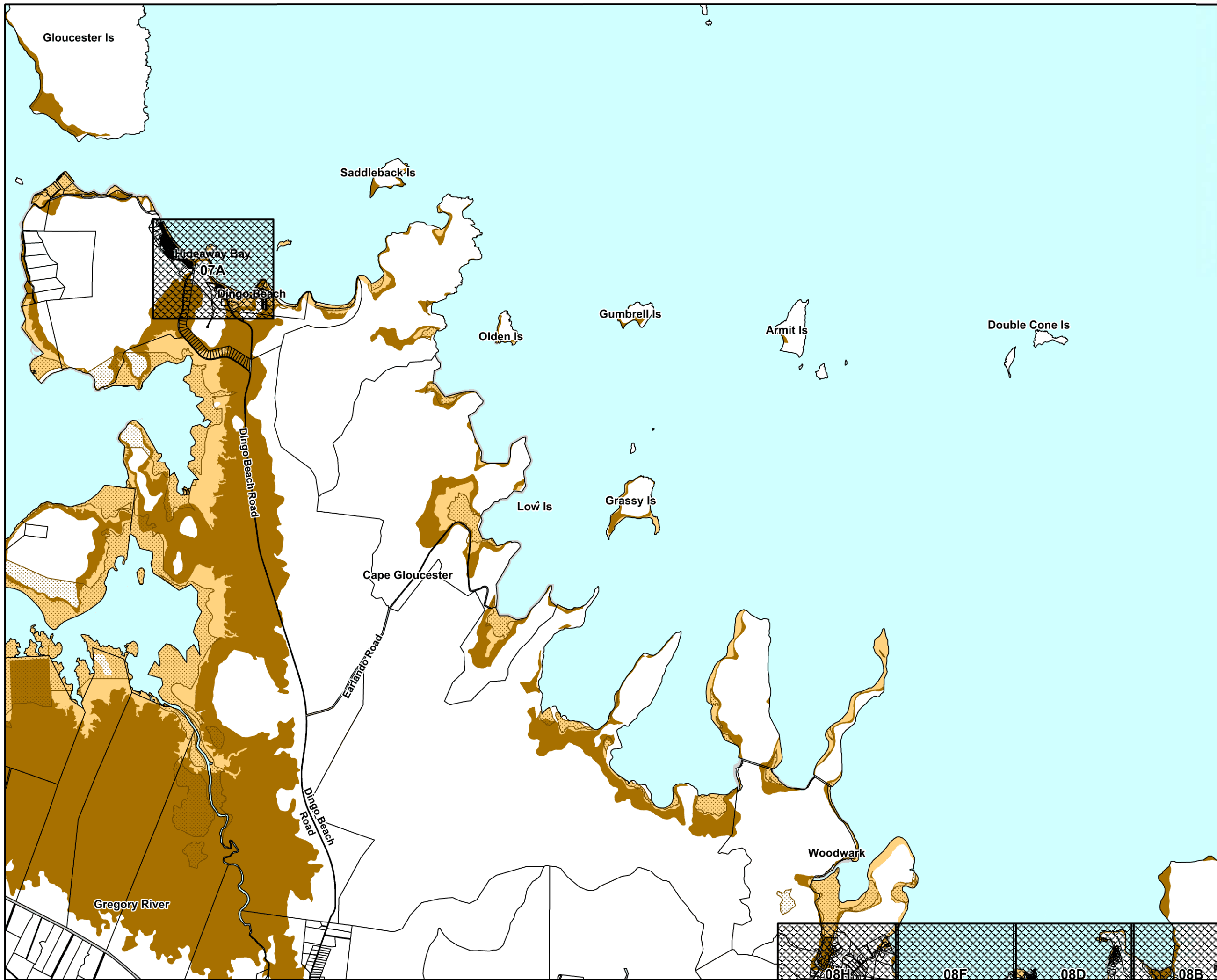
This data set is an extract from Queensland's digital cadastral Database. Use of this data set may be approved with the written Permission of the Director General, Department of Natural Resources and Mines, 2014. 61 Merry Street, Brisbane, 4000, Queensland, Australia
© The State of Queensland (Dept. of Natural Resources and Mines, 2014.
No Liability accepted for any loss or damage that may arise from the use of Or reliance of this data.

Date: 15/09/2014

Approx Scale @ A3: 1:100 000



Overlay map - ASS - 06



WRC Planning Scheme Acid sulphate soil overlay

Legend

- Known presence of acid sulfate soils
- Land at or below 5m AHD
- Land above 5m AHD and below 20m AHD

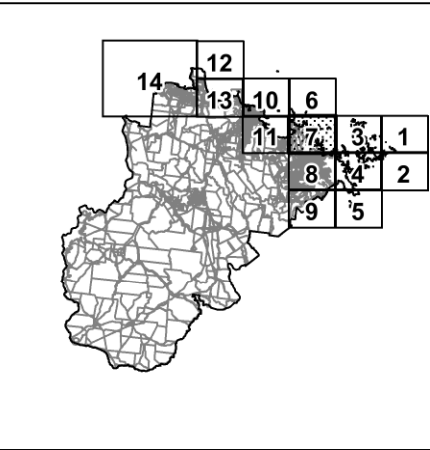
General information

- Local government boundary
- DCDB parcel boundary
- Road reserve
- Waterbody

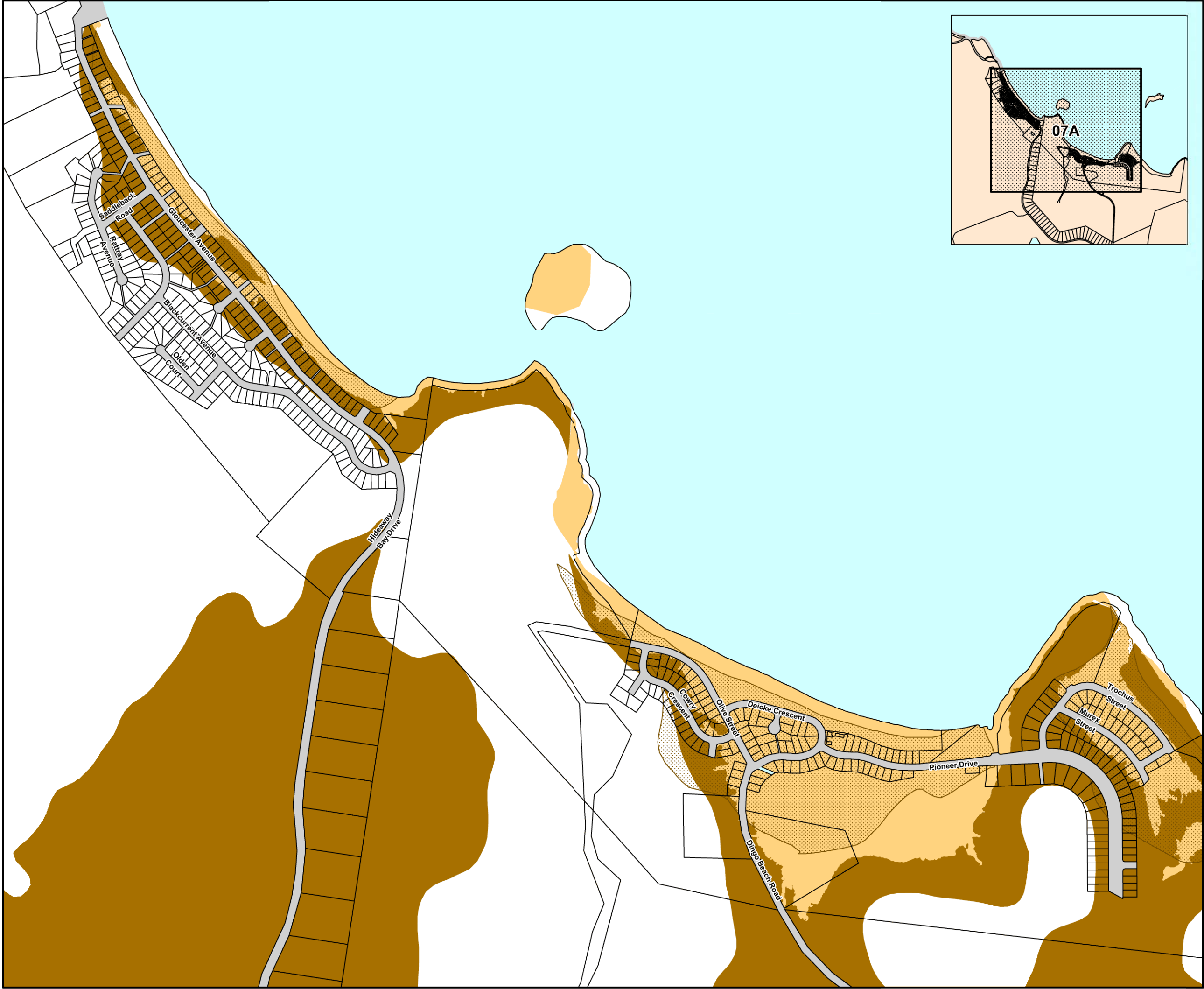
This data set is an extract from Queensland's digital cadastral Database. Use of this data set may be approved with the written Permission of the Director General, Department of Natural Resources and Mines, 2014. 61 Mary Street, Brisbane, 4000, Queensland, Australia. © The State of Queensland (Dept. of Natural Resources and Mines, 2014. No Liability accepted for any loss or damage that may arise from the use of Or reliance of this data.

Date: 15/09/2014

Approx Scale @ A3: 1:100 000



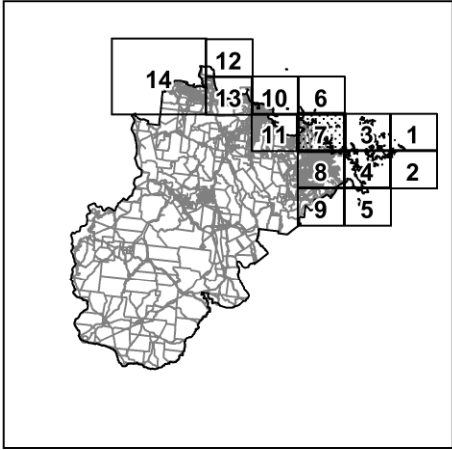

Overlay map - ASS - 07



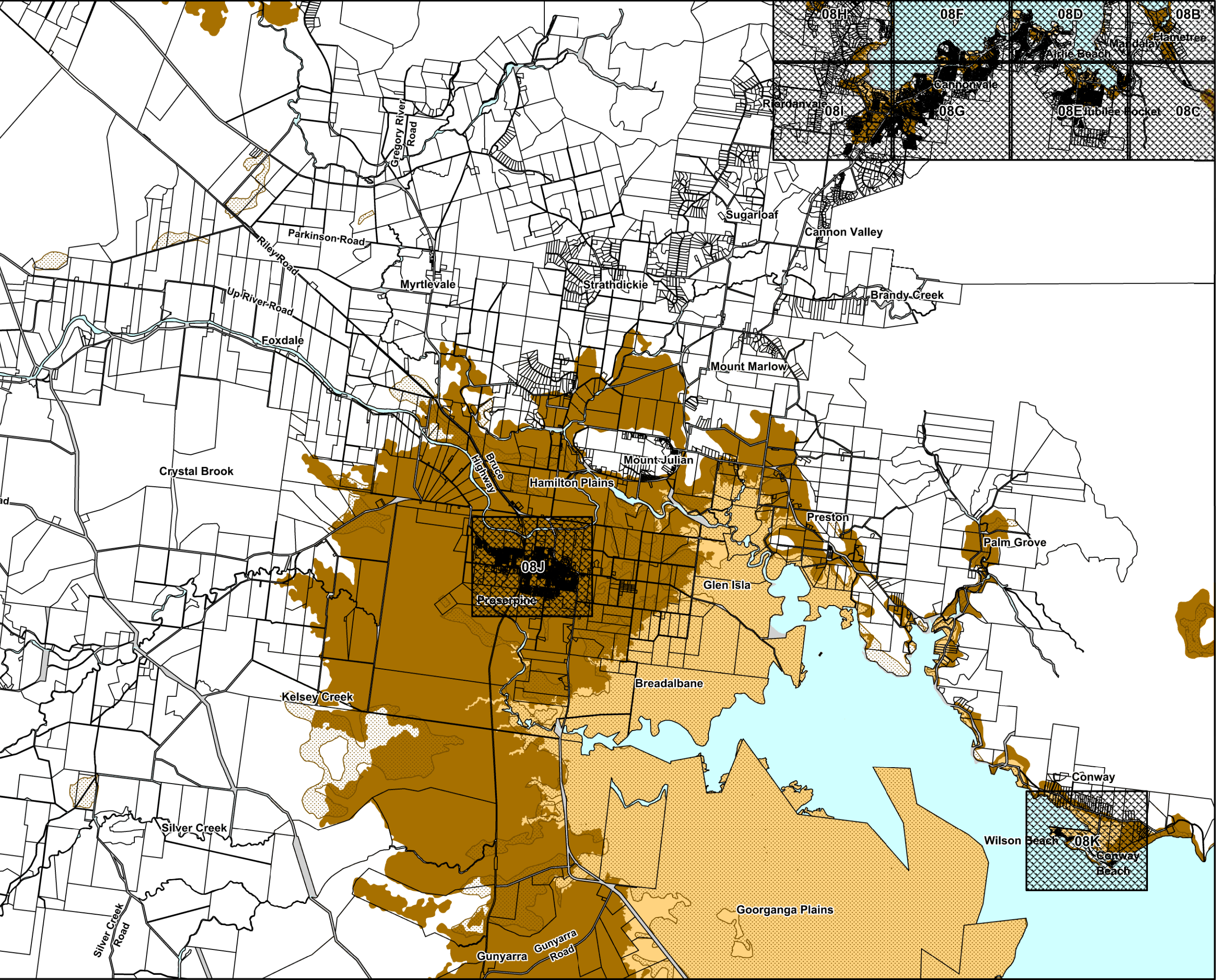
**WRC Planning
Scheme Acid
sulphate soil
overlay**

- Legend**
- Known presence of acid sulfate soils
 - Land at or below 5m AHD
 - Land above 5m AHD and below 20m AHD
- General information**
- Local government boundary
 - DCDB parcel boundary
 - Road reserve
 - Waterbody

This data set is an extract from Queensland's digital cadastral Database. Use of this data set may be approved with the written Permission of the Director General, Department of Natural Resources and Mines, 2014, 81 Mary Street, Brisbane, 4000, Queensland, Australia. © The State of Queensland (Dept. of Natural Resources and Mines, 2014. No Liability accepted for any loss or damage that may arise from the use of Or reliance of this data.



Overlay map - ASS - 07A



WRC Planning Scheme Acid sulphate soil overlay

Legend

- Known presence of acid sulfate soils
- Land at or below 5m AHD
- Land above 5m AHD and below 20m AHD

General information

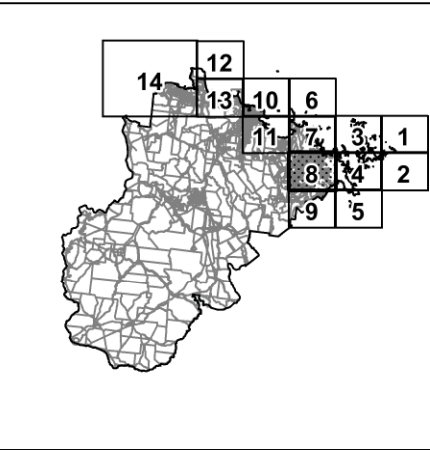
- Local government boundary
- DCDB parcel boundary
- Road reserve
- Waterbody

This data set is an extract from Queensland's digital cadastral Database. Use of this data set may be approved with the written Permission of the Director General, Department of Natural Resources and Mines, 2014, 61 Mary Street, Brisbane, 4000, Queensland, Australia. © The State of Queensland (Dept. of Natural Resources and Mines, 2014. No Liability accepted for any loss or damage that may arise from the use of Or reliance of this data.

Date: 15/09/2014

Approx Scale @ A3: 1:100 000

1000 0 1000 2000 3000 m



Overlay map - ASS - 08



WRC Planning Scheme Acid sulphate soil overlay

Legend

- Known presence of acid sulfate soils
- Land at or below 5m AHD
- Land above 5m AHD and below 20m AHD

General information

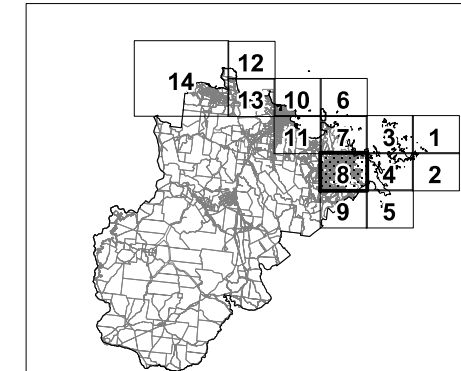
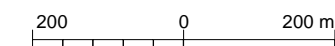
- Local government boundary
- DCDB parcel boundary
- Road reserve
- Waterbody

This data set is an extract from Queensland's digital cadastral Database. Use of this data set may be approved with the written Permission of the Director General, Department of Natural Resources and Mines, 2014, 61 Merry Street, Brisbane, 4000, Queensland, Australia. © The State of Queensland (Dept. of Natural Resources and Mines, 2014. No Liability accepted for any loss or damage that may arise from the use of Or reliance of this data.

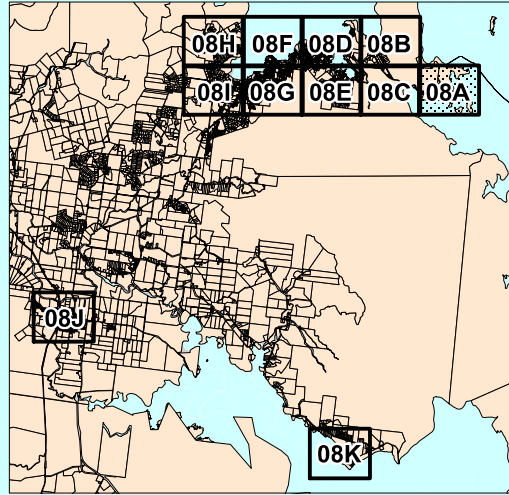
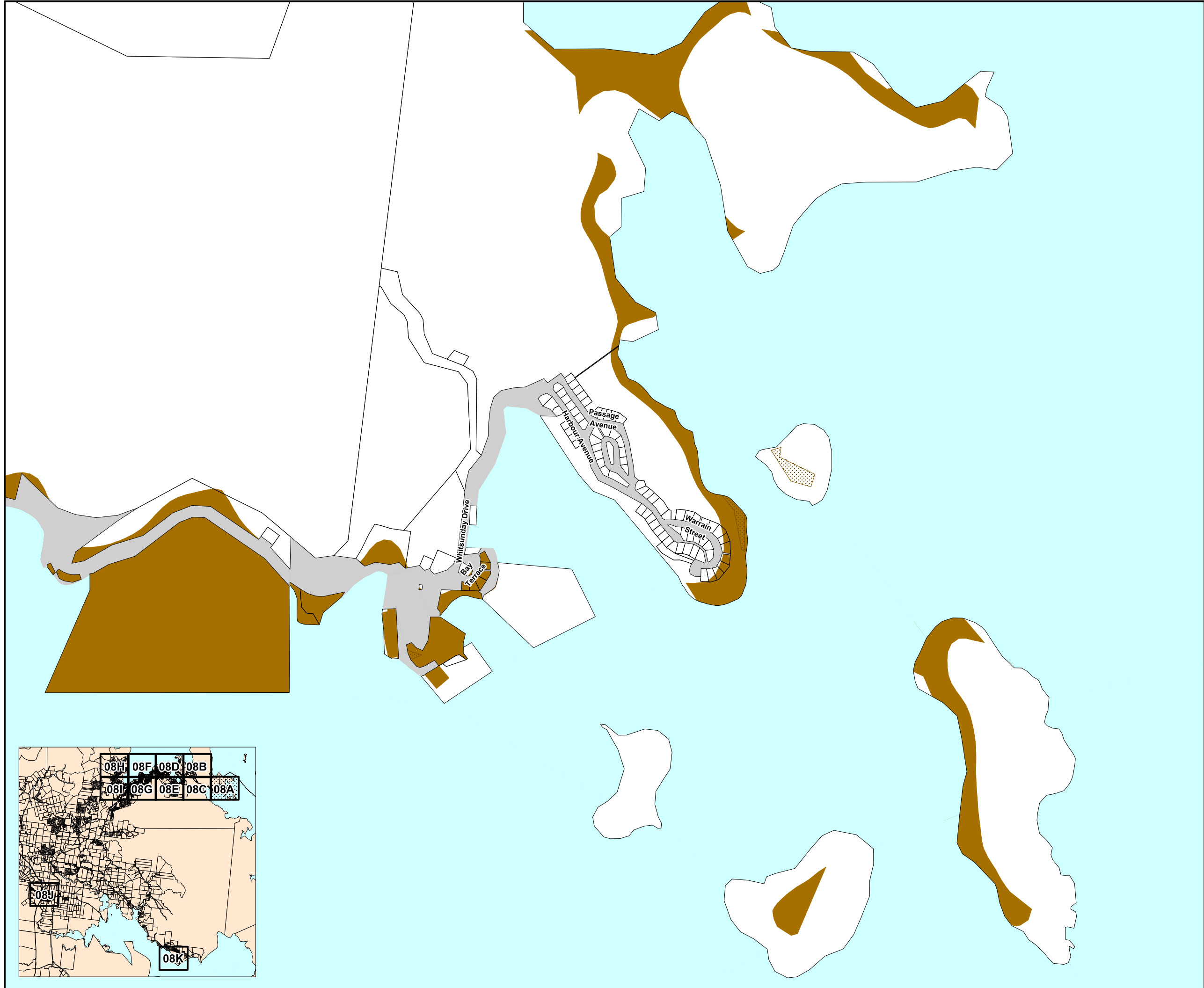
Date: 15/09/2014



Approx Scale @ A3: 1:10 000



Overlay map - ASS - 08A





WRC Planning Scheme Acid sulphate soil overlay

Legend

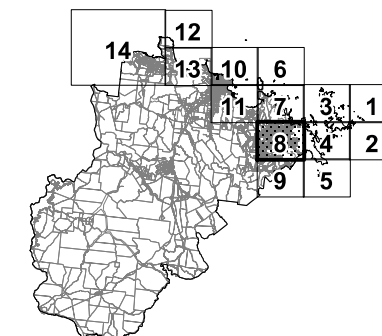
- Known presence of acid sulfate soils
- Land at or below 5m AHD
- Land above 5m AHD and below 20m AHD
- General information
 - Local government boundary
 - DCDB parcel boundary
 - Road reserve
 - Waterbody

This data set is an extract from Queensland's digital cadastral Database. Use of this data set may be approved with the written Permission of the Director General, Department of Natural Resources and Mines, 2014, 61 Merry Street, Brisbane, 4000, Queensland, Australia. © The State of Queensland (Dept. of Natural Resources and Mines, 2014. No Liability accepted for any loss or damage that may arise from the use of Or reliance of this data.

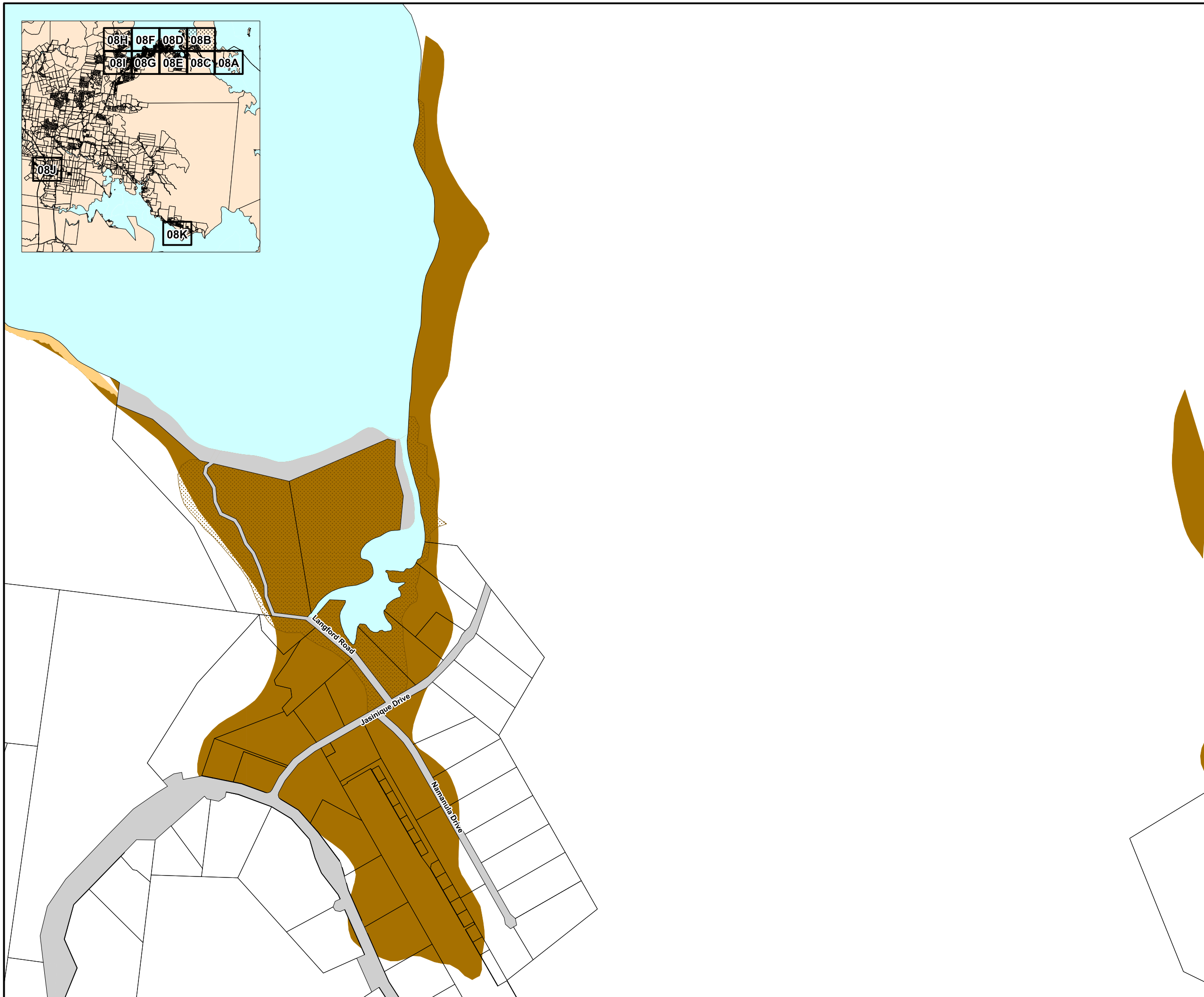
Date: 15/09/2014



Approx Scale @ A3: 1:10 000



Overlay map - ASS - 08B





**WRC Planning
Scheme Acid
sulphate soil
overlay**

Legend

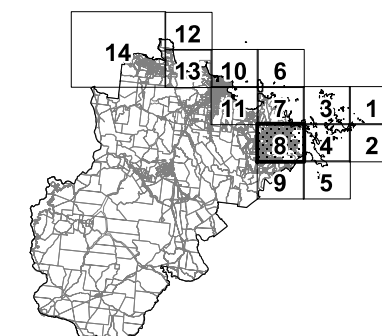
- Known presence of acid sulfate soils
- Land at or below 5m AHD
- Land above 5m AHD and below 20m AHD
- General information
 - Local government boundary
 - DCDB parcel boundary
 - Road reserve
 - Waterbody

This data set is an extract from Queensland's digital cadastral Database. Use of this data set may be approved with the written Permission of the Director General, Department of Natural Resources and Mines, 2014, 61 Merry Street, Brisbane, 4000, Queensland, Australia
© The State of Queensland (Dept. of Natural Resources and Mines, 2014.
No Liability accepted for any loss or damage that may arise from the use of Or reliance of this data.

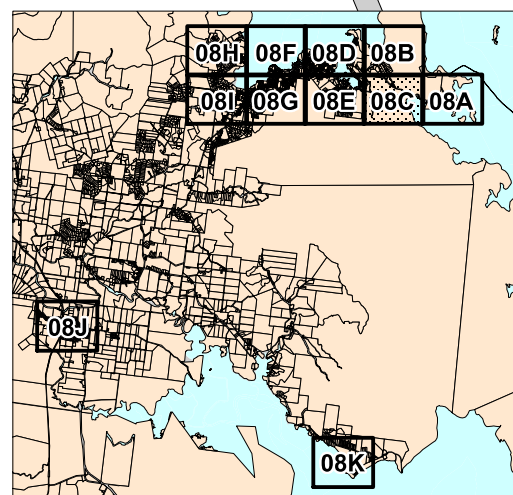
Date: 15/09/2014



Approx Scale @ A3: 1:10 000



Overlay map - ASS - 08C



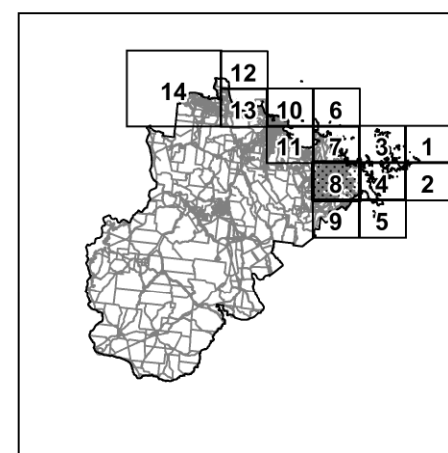
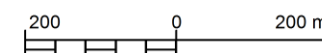


WRC Planning Scheme Acid sulphate soil overlay

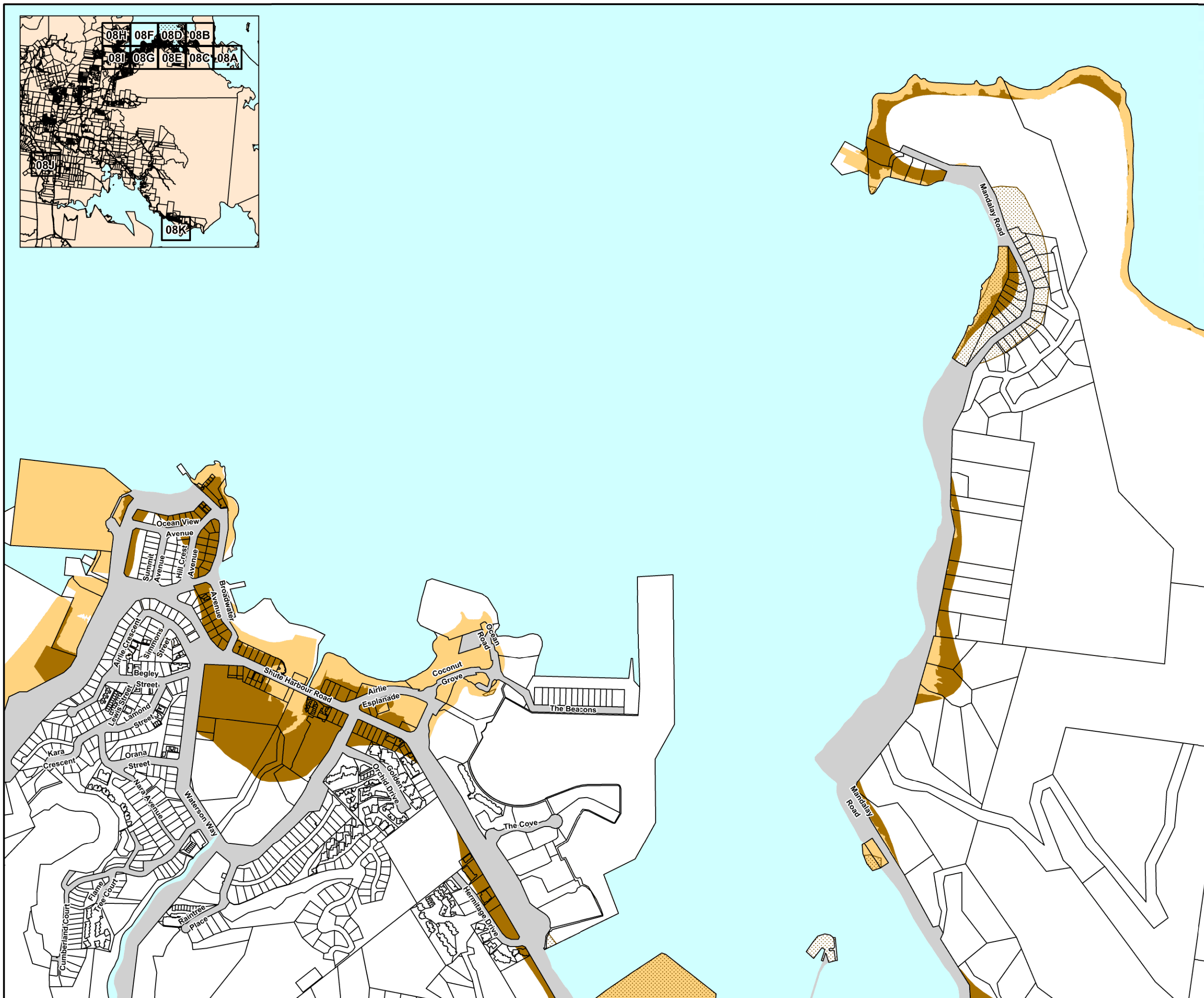
- Legend**
- Known presence of acid sulfate soils
 - Land at or below 5m AHD
 - Land above 5m AHD and below 20m AHD
- General information**
- Local government boundary
 - DCDB parcel boundary
 - Road reserve
 - Waterbody

This data set is an extract from Queensland's digital cadastral Database. Use of this data set may be approved with the written Permission of the Director General, Department of Natural Resources and Mines, 2014. 81 Mary Street, Brisbane, 4000, Queensland, Australia. © The State of Queensland (Dept. of Natural Resources and Mines, 2014). No Liability accepted for any loss or damage that may arise from the use of Or reliance of this data.

Date: 15/09/2014
Approx Scale @ A3: 1:10 000



Overlay map - ASS - 08D





WRC Planning Scheme Acid sulphate soil overlay

Legend

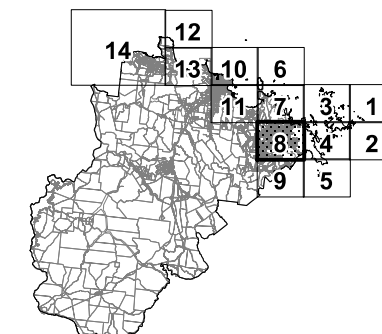
- Known presence of acid sulfate soils
- Land at or below 5m AHD
- Land above 5m AHD and below 20m AHD
- Local government boundary
- DCDB parcel boundary
- Road reserve
- Waterbody

This data set is an extract from Queensland's digital cadastral Database. Use of this data set may be approved with the written Permission of the Director General, Department of Natural Resources and Mines, 2014, 61 Merry Street, Brisbane, 4000, Queensland, Australia. © The State of Queensland (Dept. of Natural Resources and Mines, 2014. No Liability accepted for any loss or damage that may arise from the use of Or reliance of this data.

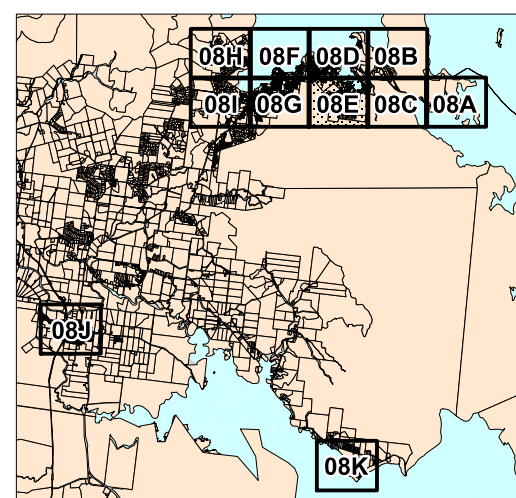
Date: 15/09/2014



Approx Scale @ A3: 1:10 000



Overlay map - ASS - 08E





WRC Planning Scheme Acid sulphate soil overlay

Legend

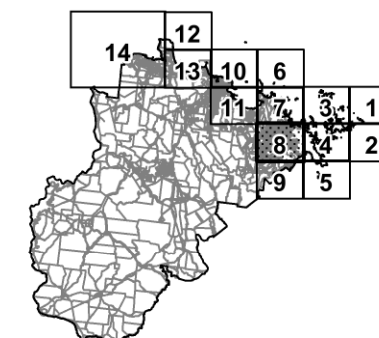
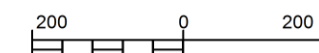
- Known presence of acid sulfate soils
- Land at or below 5m AHD
- Land above 5m AHD and below 20m AHD
- General information
 - Local government boundary
 - DCDB parcel boundary
 - Road reserve
 - Waterbody

This data set is an extract from Queensland's digital cadastral Database. Use of this data set may be approved with the written Permission of the Director General, Department of Natural Resources and Mines, 2014. 61 Merry Street, Brisbane, 4000, Queensland, Australia. © The State of Queensland (Dept. of Natural Resources and Mines, 2014). No Liability accepted for any loss or damage that may arise from the use of Or reliance of this data.

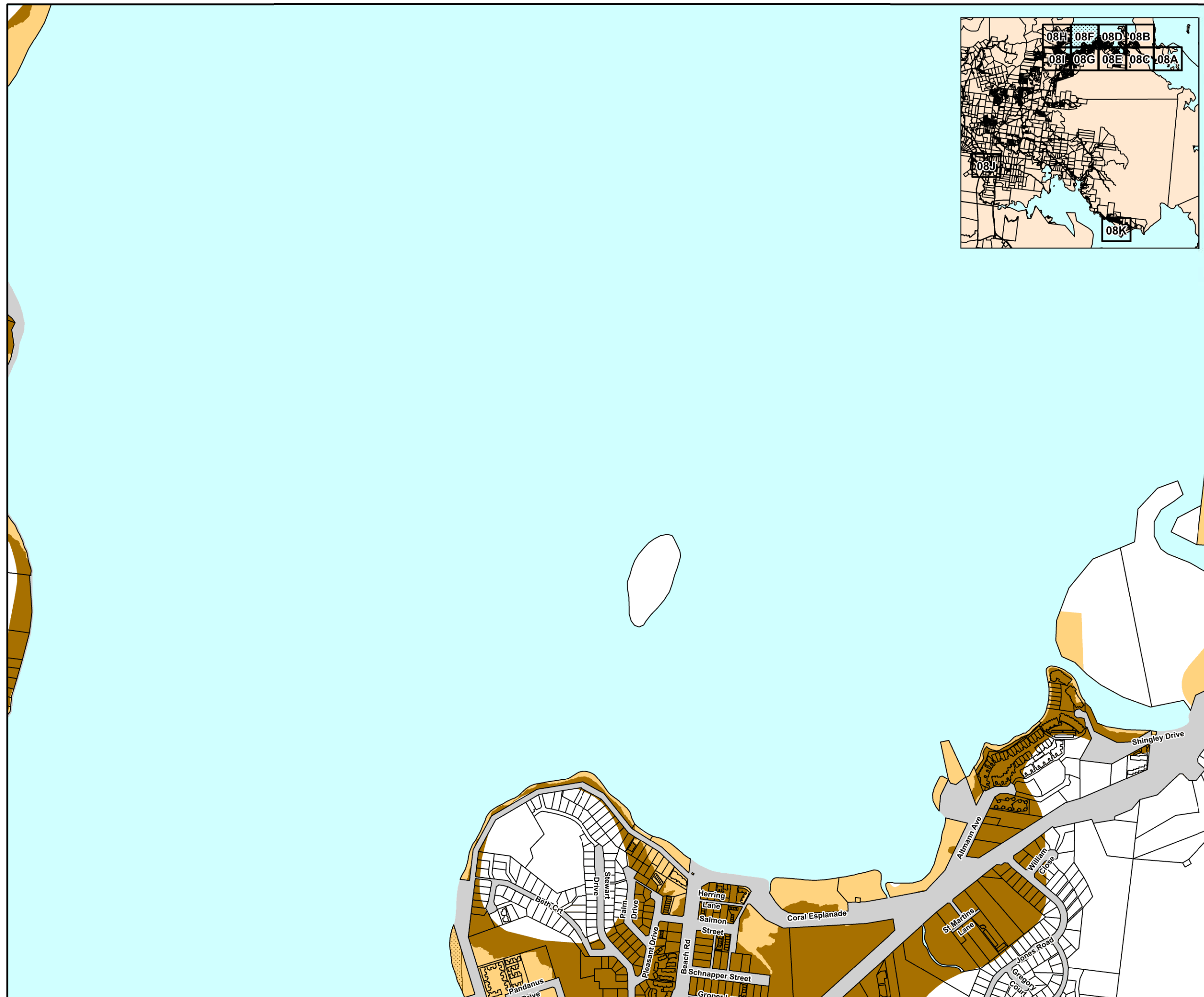
Date: 15/09/2014



Approx Scale @ A3: 1:10 000



Overlay map - ASS - 08F





WRC Planning Scheme Acid sulphate soil overlay

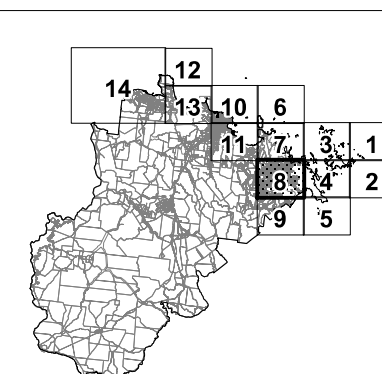
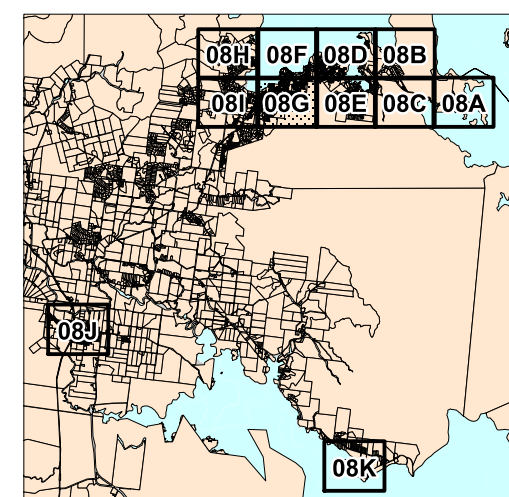
- Legend**
- Known presence of acid sulfate soils
 - Land at or below 5m AHD
 - Land above 5m AHD and below 20m AHD
- General information**
- Local government boundary
 - DCDB parcel boundary
 - Road reserve
 - Waterbody

This data set is an extract from Queensland's digital cadastral Database. Use of this data set may be approved with the written Permission of the Director General, Department of Natural Resources and Mines, 2014, 61 Merry Street, Brisbane, 4000, Queensland, Australia. © The State of Queensland (Dept. of Natural Resources and Mines, 2014. No Liability accepted for any loss or damage that may arise from the use of Or reliance of this data.

Date: 15/09/2014



Approx Scale @ A3: 1:10 000



Overlay map - ASS - 08G



WRC Planning Scheme Acid sulphate soil overlay

Legend

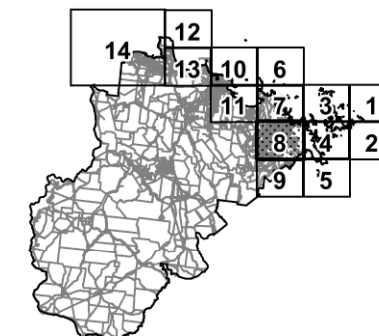
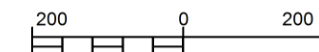
- Known presence of acid sulfate soils
- Land at or below 5m AHD
- Land above 5m AHD and below 20m AHD
- General information
 - Local government boundary
 - DCDB parcel boundary
 - Road reserve
 - Waterbody

This data set is an extract from Queensland's digital cadastral Database. Use of this data set may be approved with the written Permission of the Director General, Department of Natural Resources and Mines, 2014. 61 Mary Street, Brisbane, 4000, Queensland, Australia. © The State of Queensland (Dept. of Natural Resources and Mines, 2014. No Liability accepted for any loss or damage that may arise from the use of Or reliance of this data.

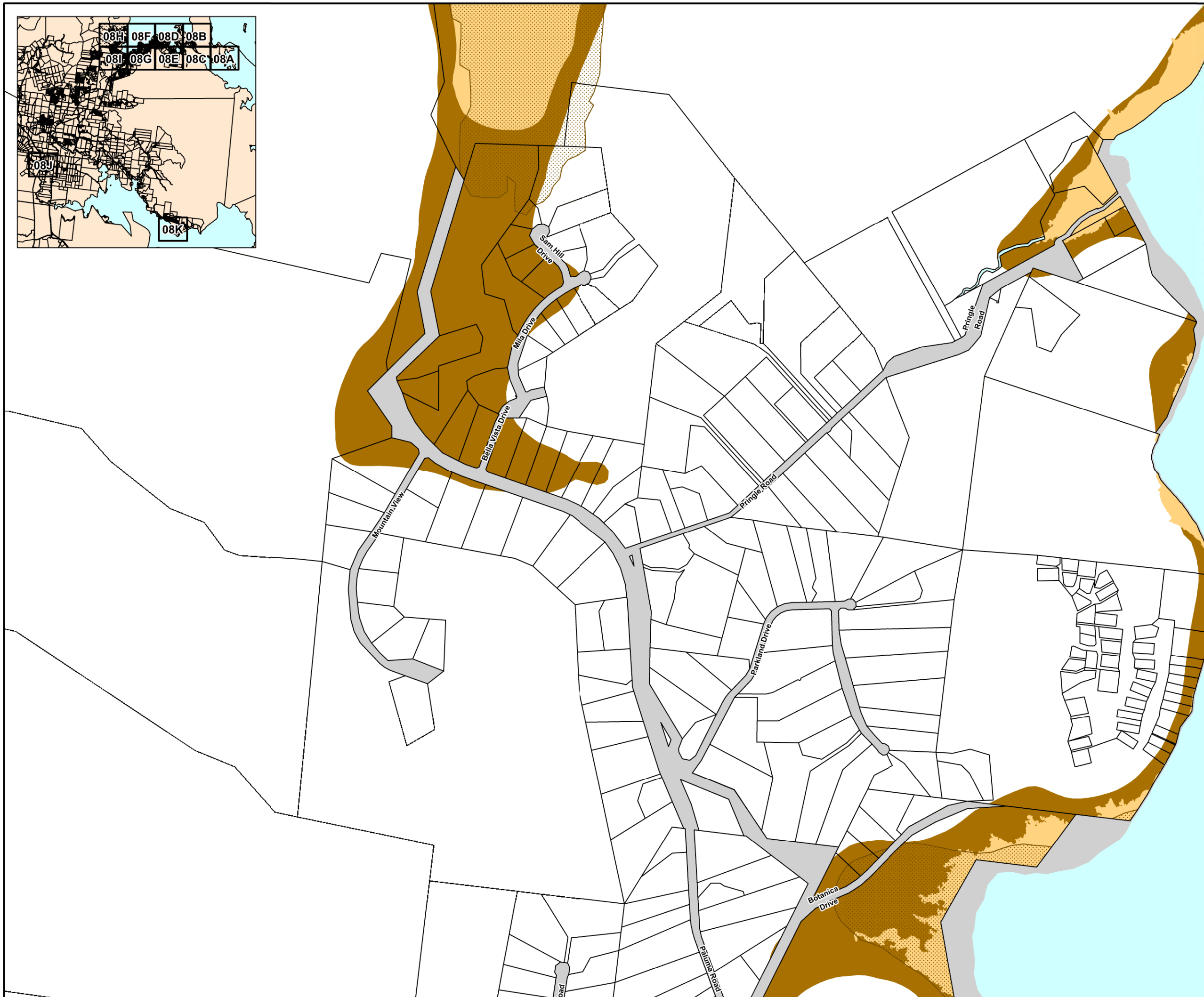
Date: 15/09/2014



Approx Scale @ A3: 1:10 000



Overlay map - ASS - 08H





WRC Planning Scheme Acid sulphate soil overlay

Legend

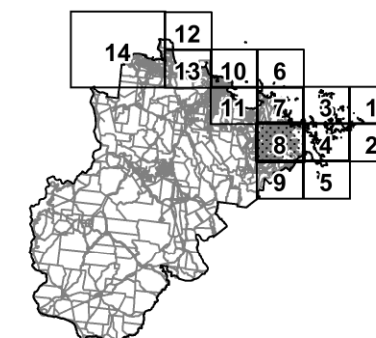
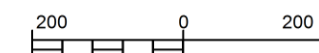
- Known presence of acid sulfate soils
- Land at or below 5m AHD
- Land above 5m AHD and below 20m AHD
- General information
 - Local government boundary
 - DCDB parcel boundary
 - Road reserve
 - Waterbody

This data set is an extract from Queensland's digital cadastral Database. Use of this data set may be approved with the written Permission of the Director General, Department of Natural Resources and Mines, 2014. 61 Mary Street, Brisbane, 4000, Queensland, Australia. © The State of Queensland (Dept. of Natural Resources and Mines, 2014. No Liability accepted for any loss or damage that may arise from the use of Or reliance of this data.

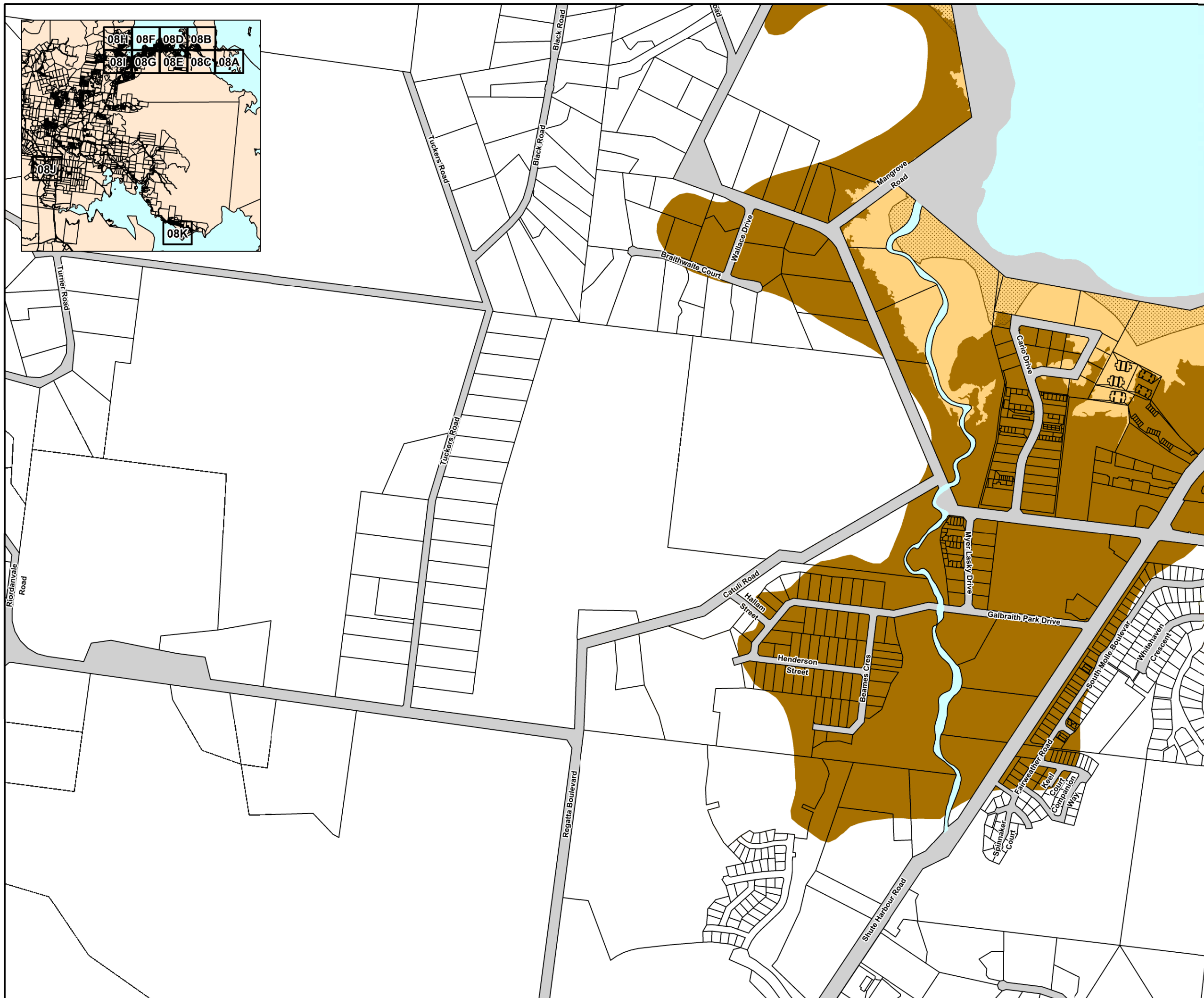
Date: 15/09/2014



Approx Scale @ A3: 1:10 000



Overlay map - ASS - 08I





WRC Planning Scheme Acid sulphate soil overlay

Legend

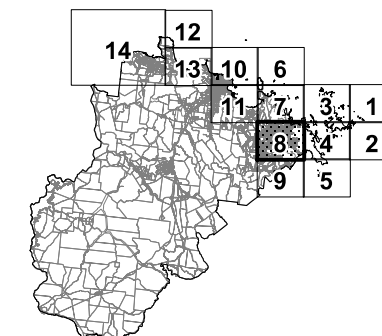
- Known presence of acid sulfate soils
- Land at or below 5m AHD
- Land above 5m AHD and below 20m AHD
- General information
 - Local government boundary
 - DCDB parcel boundary
 - Road reserve
 - Waterbody

This data set is an extract from Queensland's digital cadastral Database. Use of this data set may be approved with the written Permission of the Director General, Department of Natural Resources and Mines, 2014, 61 Merry Street, Brisbane, 4000, Queensland, Australia. © The State of Queensland (Dept. of Natural Resources and Mines, 2014. No Liability accepted for any loss or damage that may arise from the use of Or reliance of this data.

Date: 15/09/2014



Approx Scale @ A3: 1:10 000



Overlay map - ASS - 08J





WRC Planning Scheme Acid sulphate soil overlay

Legend

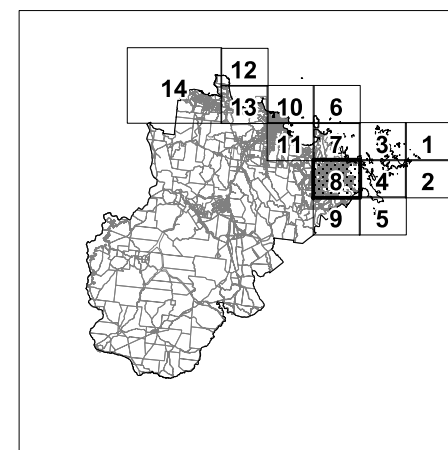
- Known presence of acid sulfate soils
- Land at or below 5m AHD
- Land above 5m AHD and below 20m AHD
- General information
 - Local government boundary
 - DCDB parcel boundary
 - Road reserve
 - Waterbody

This data set is an extract from Queensland's digital cadastral Database. Use of this data set may be approved with the written Permission of the Director General, Department of Natural Resources and Mines, 2014, 61 Merry Street, Brisbane, 4000, Queensland, Australia
© The State of Queensland (Dept. of Natural Resources and Mines, 2014.
No Liability accepted for any loss or damage that may arise from the use of Or reliance of this data.

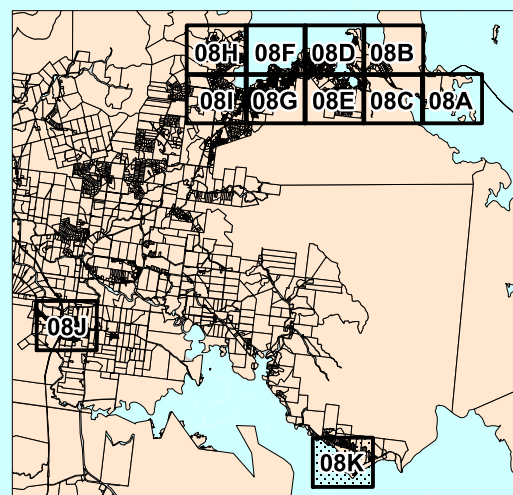
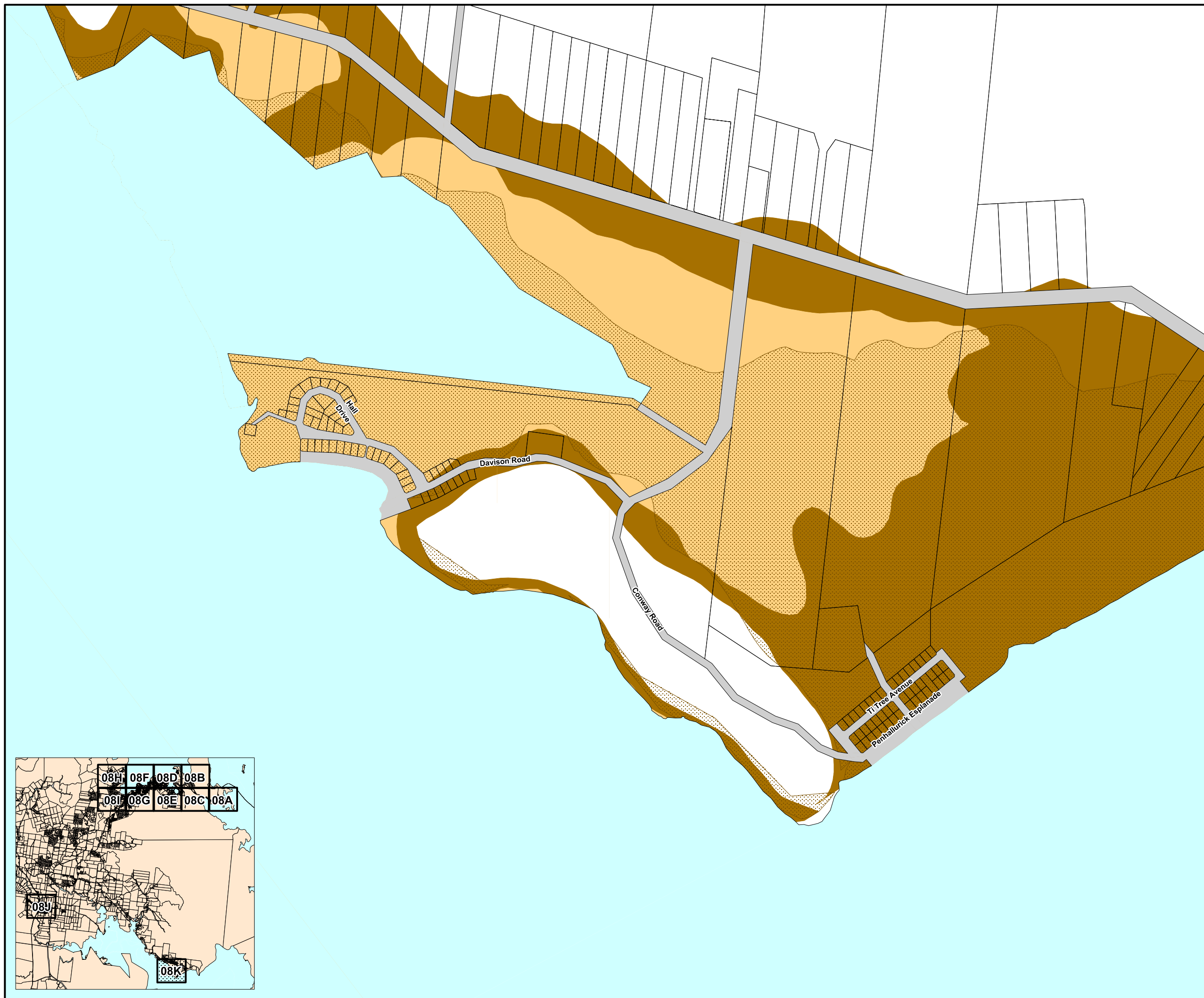
Date: 15/09/2014



Approx Scale @ A3: 1:10 000



Overlay map - ASS - 08K





WRC Planning Scheme Acid sulphate soil overlay

Legend

- Known presence of acid sulfate soils
- Land at or below 5m AHD
- Land above 5m AHD and below 20m AHD

General information

- Local government boundary
- DCDB parcel boundary
- Road reserve
- Waterbody

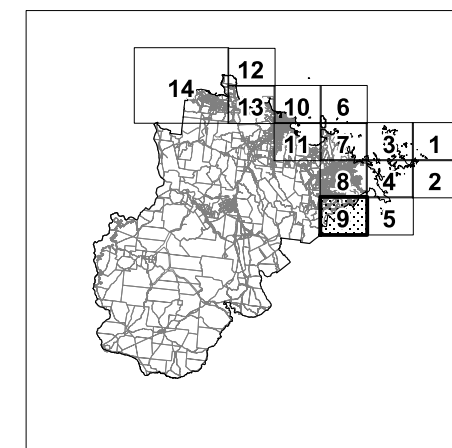
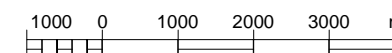
This data set is an extract from Queensland's digital cadastral Database. Use of this data set may be approved with the written Permission of the Director General, Department of Natural Resources and Mines, 2014, 61 Merry Street, Brisbane, 4000, Queensland, Australia. © The State of Queensland (Dept. of Natural Resources and Mines, 2014. No Liability accepted for any loss or damage that may arise from the use of Or reliance of this data.

Mackay Regional Council

Date: 15/09/2014



Approx Scale @ A3: 1:100 000



Overlay map - ASS - 09



WRC Planning Scheme Acid sulphate soil overlay

Legend

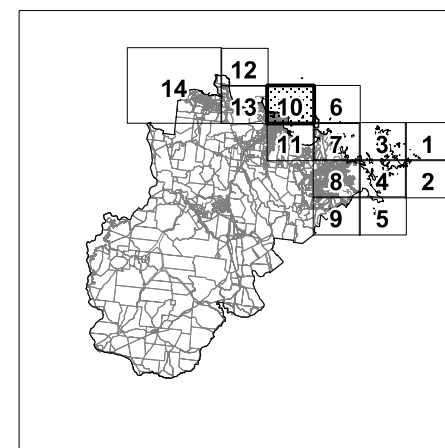
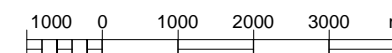
- Known presence of acid sulfate soils
- Land at or below 5m AHD
- Land above 5m AHD and below 20m AHD
- Local government boundary
- DCDB parcel boundary
- Road reserve
- Waterbody

This data set is an extract from Queensland's digital cadastral Database. Use of this data set may be approved with the written Permission of the Director General, Department of Natural Resources and Mines, 2014, 61 Merry Street, Brisbane, 4000, Queensland, Australia
© The State of Queensland (Dept. of Natural Resources and Mines, 2014.
No Liability accepted for any loss or damage that may arise from the use of Or reliance of this data.


Date: 15/09/2014



Approx Scale @ A3: 1:100 000



Overlay map - ASS - 10





WRC Planning Scheme Acid sulphate soil overlay

Legend

- Known presence of acid sulfate soils
- Land at or below 5m AHD
- Land above 5m AHD and below 20m AHD

General information

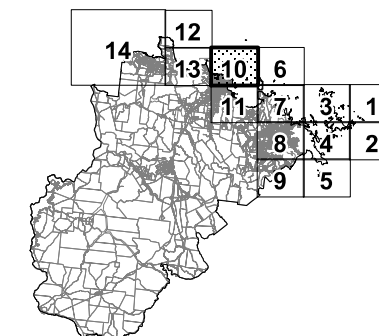
- Local government boundary
- DCDB parcel boundary
- Road reserve
- Waterbody

This data set is an extract from Queensland's digital cadastral Database. Use of this data set may be approved with the written Permission of the Director General, Department of Natural Resources and Mines, 2014, 61 Merry Street, Brisbane, 4000, Queensland, Australia. © The State of Queensland (Dept. of Natural Resources and Mines, 2014). No Liability accepted for any loss or damage that may arise from the use of Or reliance of this data.

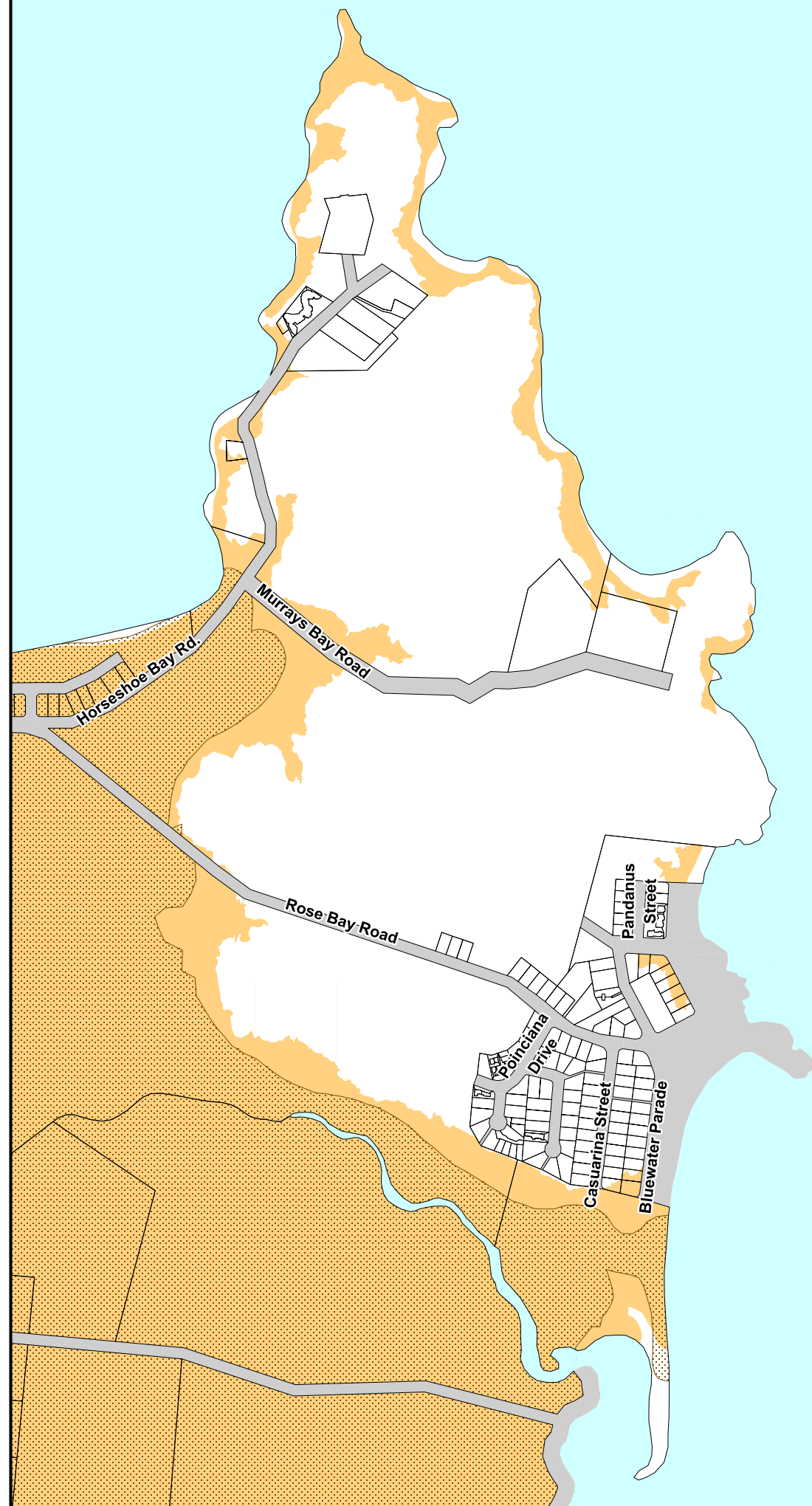
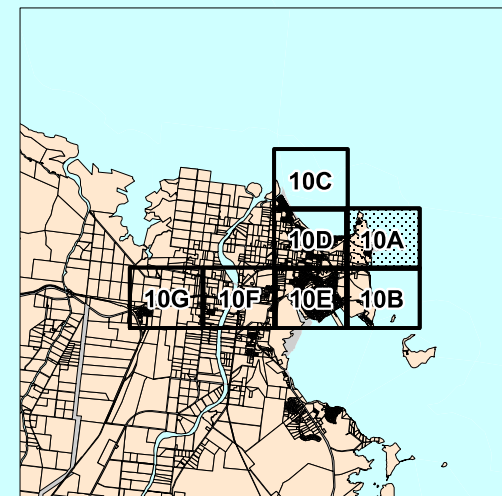
Date: 15/09/2014



Approx Scale @ A3: 1:10 000



Overlay map - ASS - 10A





WRC Planning Scheme Acid sulphate soil overlay

Legend

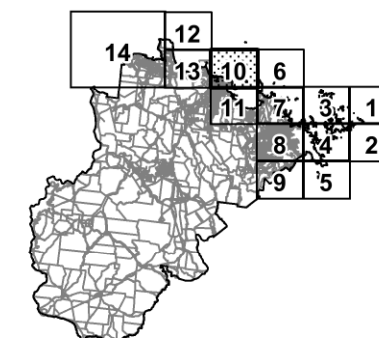
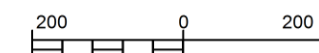
- Known presence of acid sulfate soils
- Land at or below 5m AHD
- Land above 5m AHD and below 20m AHD
- General information
 - Local government boundary
 - DCDB parcel boundary
 - Road reserve
 - Waterbody

This data set is an extract from Queensland's digital cadastral Database. Use of this data set may be approved with the written Permission of the Director General, Department of Natural Resources and Mines, 2014. 81 Mary Street, Brisbane, 4000, Queensland, Australia. © The State of Queensland (Dept. of Natural Resources and Mines, 2014. No Liability accepted for any loss or damage that may arise from the use of Or reliance of this data.

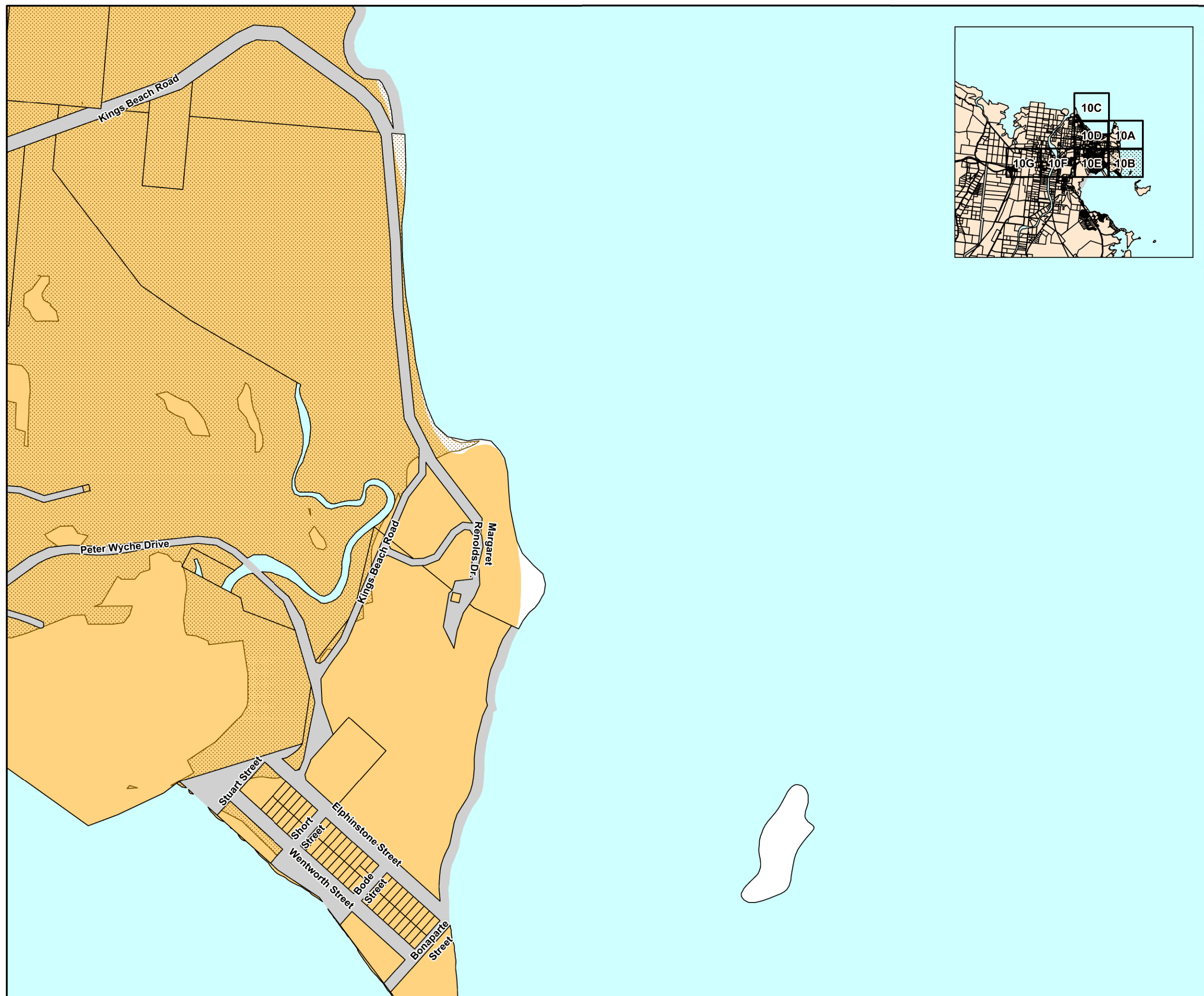
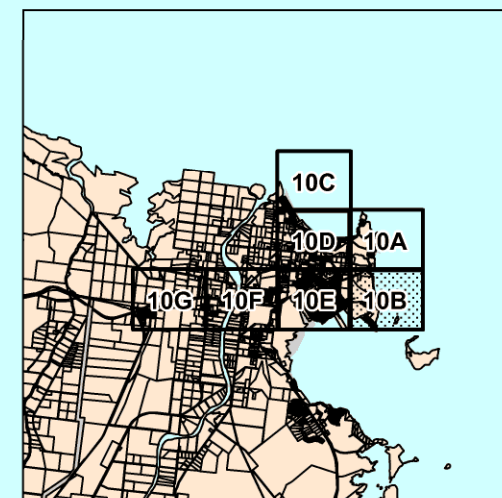
Date: 15/09/2014



Approx Scale @ A3: 1:10 000



Overlay map - ASS - 10B





WRC Planning Scheme Acid sulphate soil overlay

Legend

- Known presence of acid sulfate soils
- Land at or below 5m AHD
- Land above 5m AHD and below 20m AHD

General information

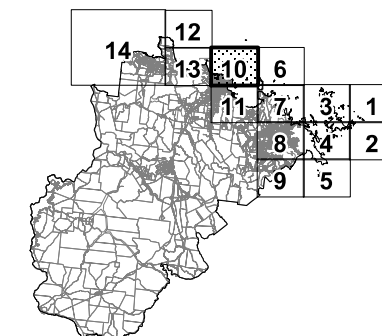
- Local government boundary
- DCDB parcel boundary
- Road reserve
- Waterbody

This data set is an extract from Queensland's digital cadastral Database. Use of this data set may be approved with the written Permission of the Director General, Department of Natural Resources and Mines, 2014, 61 Merry Street, Brisbane, 4000, Queensland, Australia. © The State of Queensland (Dept. of Natural Resources and Mines, 2014. No Liability accepted for any loss or damage that may arise from the use of Or reliance of this data.

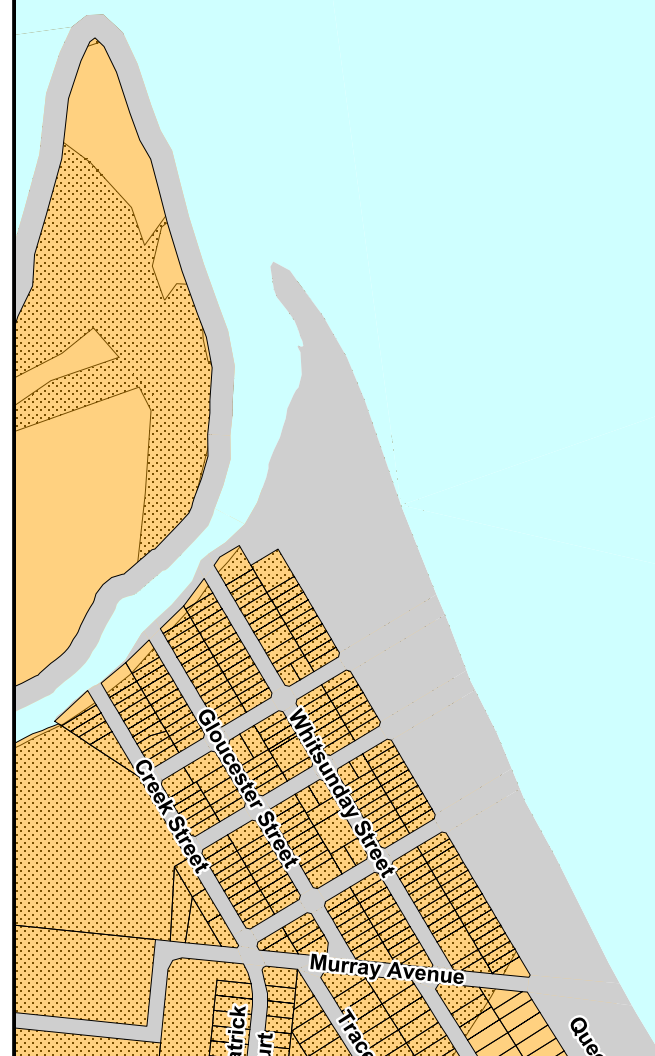
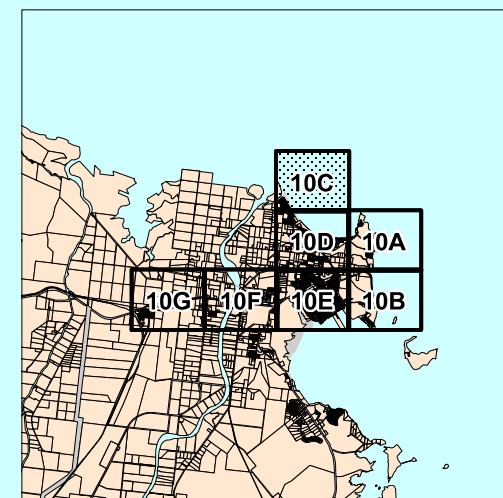
Date: 15/09/2014



Approx Scale @ A3: 1:10 000



Overlay map - ASS - 10C





WRC Planning Scheme Acid sulphate soil overlay

Legend

Known presence of acid sulfate soils

Land at or below 5m AHD

Land above 5m AHD and below 20m AHD
General information

Local government boundary

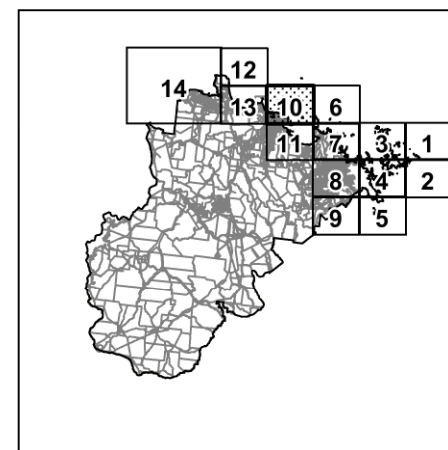
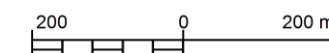
DCDB parcel boundary

Road reserve

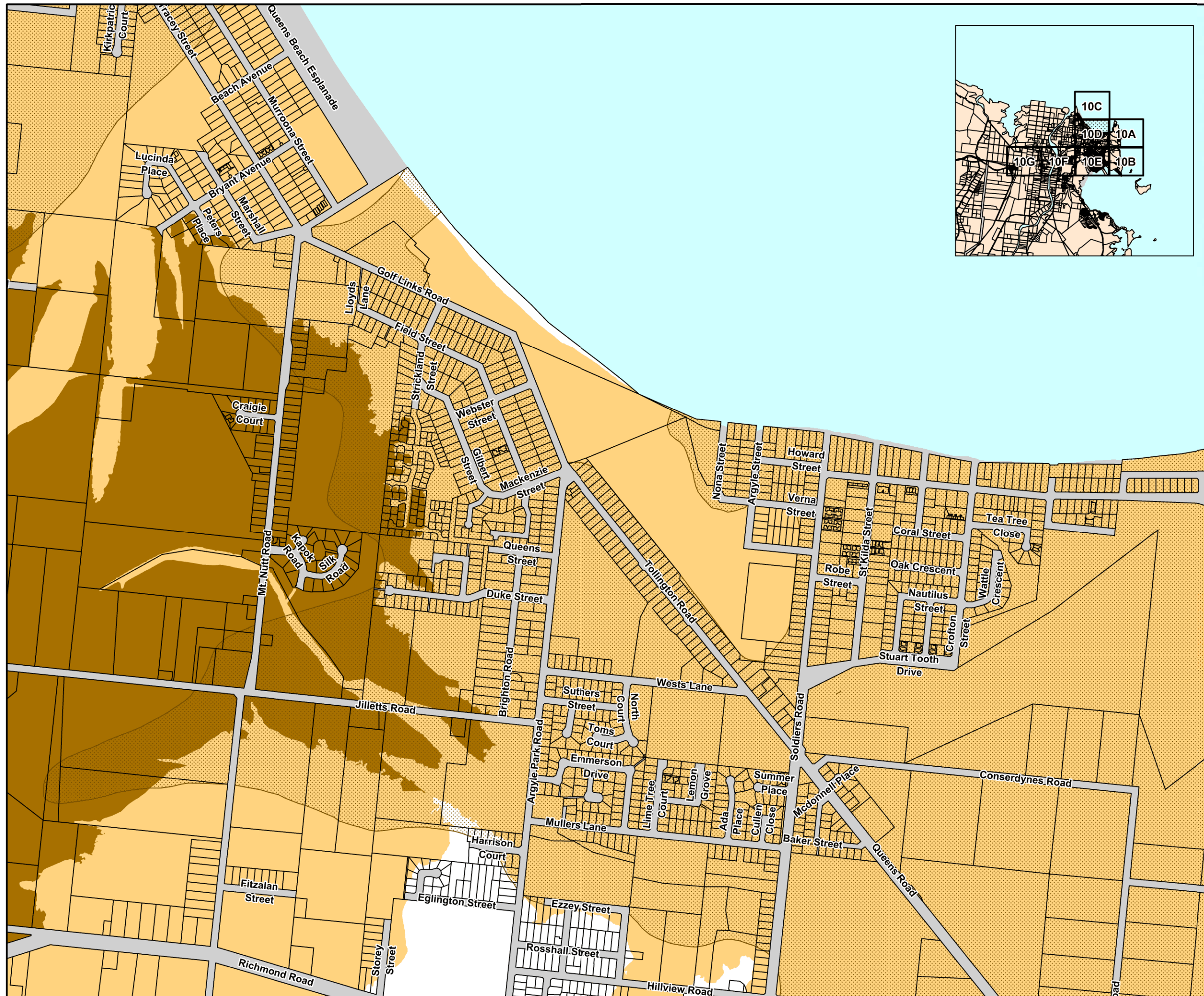
Waterbody

This data set is an extract from Queensland's digital cadastral Database. Use of this data set may be approved with the written Permission of the Director General, Department of Natural Resources and Mines, 2014. 81 Merry Street, Brisbane, 4000, Queensland, Australia. © The State of Queensland (Dept. of Natural Resources and Mines, 2014. No Liability accepted for any loss or damage that may arise from the use of Or reliance of this data.

Date: 15/09/2014
Approx Scale @ A3: 1:10 000



Overlay map - ASS - 10D



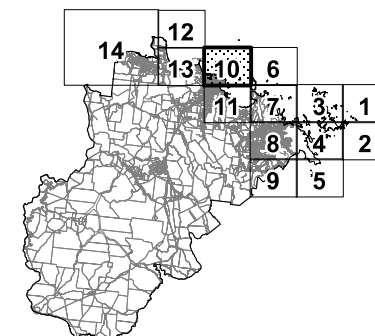
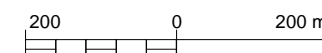


WRC Planning Scheme Acid sulphate soil overlay

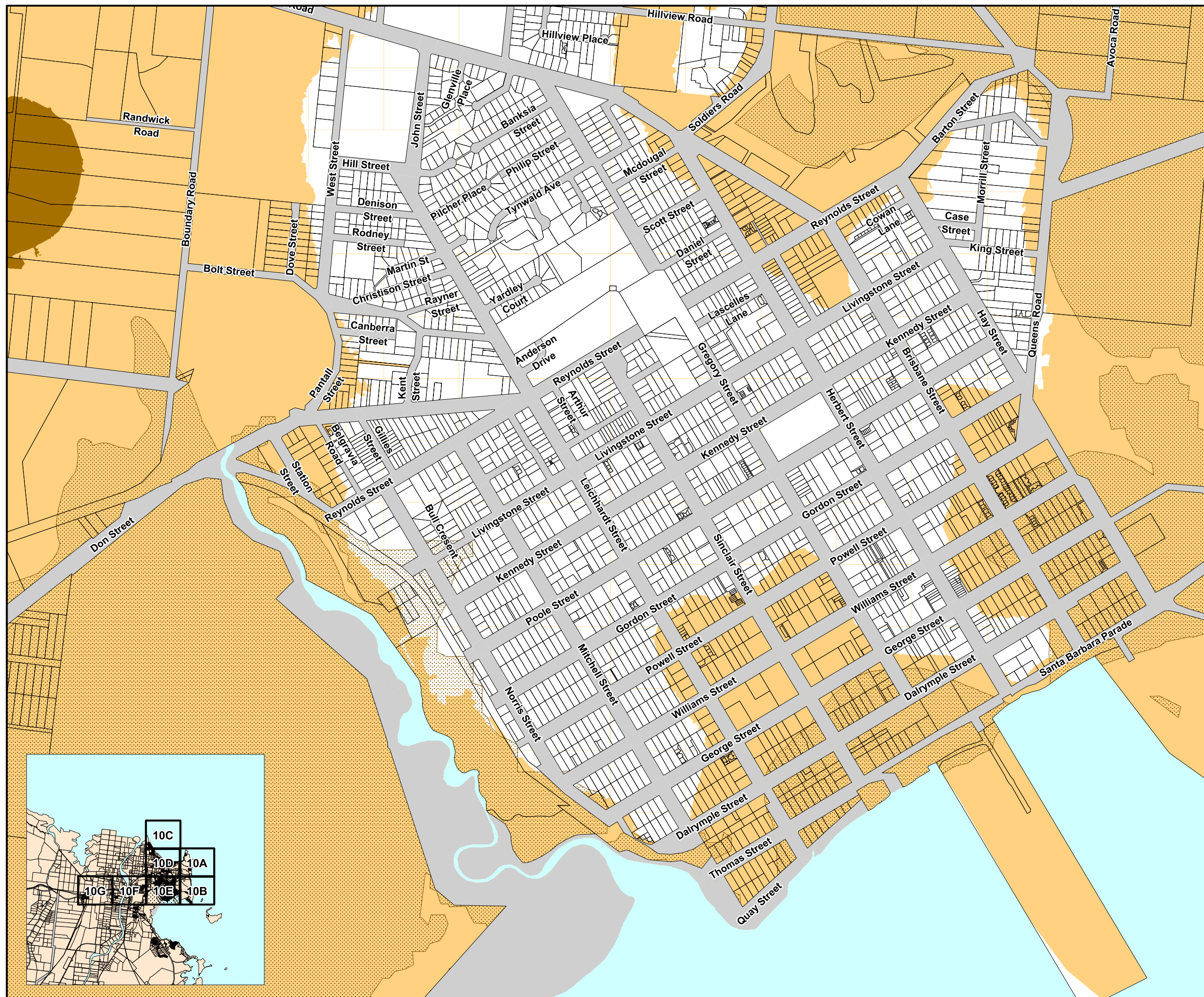
- Legend**
- Known presence of acid sulfate soils
 - Land at or below 5m AHD
 - Land above 5m AHD and below 20m AHD
- General information**
- Local government boundary
 - DCDB parcel boundary
 - Road reserve
 - Waterbody

This data set is an extract from Queensland's digital cadastral Database. Use of this data set may be approved with the written Permission of the Director General, Department of Natural Resources and Mines, 2014, 61 Mary Street, Brisbane, 4000, Queensland, Australia. © The State of Queensland (Dept. of Natural Resources and Mines, 2014. No Liability accepted for any loss or damage that may arise from the use of Or reliance of this data.

Date: 15/09/2014
Approx Scale @ A3: 1:10 000



Overlay map - ASS - 10E





WRC Planning Scheme Acid sulphate soil overlay

Legend

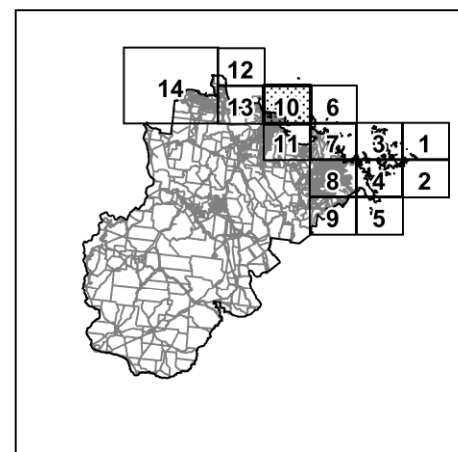
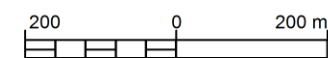
- Known presence of acid sulfate soils
- Land at or below 5m AHD
- Land above 5m AHD and below 20m AHD

General information

- Local government boundary
- DCDB parcel boundary
- Road reserve
- Waterbody

This data set is an extract from Queensland's digital cadastral Database. Use of this data set may be approved with the written Permission of the Director General, Department of Natural Resources and Mines, 2014, 61 Mary Street, Brisbane, 4000, Queensland, Australia. © The State of Queensland (Dept. of Natural Resources and Mines, 2014. No Liability accepted for any loss or damage that may arise from the use of Or reliance of this data.

Date: 15/09/2014
Approx Scale @ A3: 1:10 000



Overlay map - ASS - 10F





WRC Planning Scheme Acid sulphate soil overlay

Legend

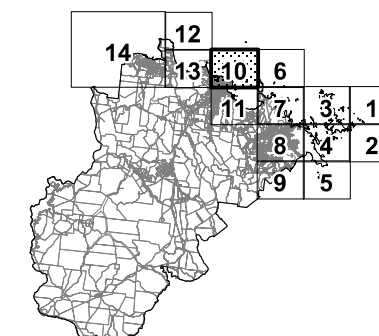
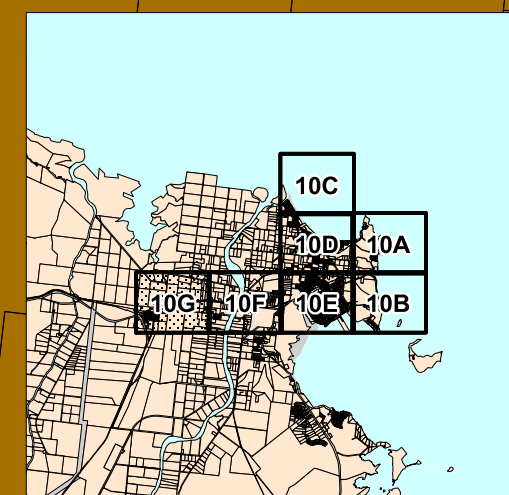
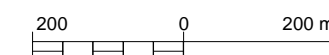
- Known presence of acid sulfate soils
- Land at or below 5m AHD
- Land above 5m AHD and below 20m AHD
- General information
 - Local government boundary
 - DCDB parcel boundary
 - Road reserve
 - Waterbody

This data set is an extract from Queensland's digital cadastral Database. Use of this data set may be approved with the written Permission of the Director General, Department of Natural Resources and Mines, 2014. 61 Merry Street, Brisbane, 4000, Queensland, Australia
© The State of Queensland (Dept. of Natural Resources and Mines, 2014.
No Liability accepted for any loss or damage that may arise from the use of Or reliance of this data.

Date: 15/09/2014



Approx Scale @ A3: 1:10 000



Overlay map - ASS - 10G



WRC Planning Scheme Acid sulphate soil overlay

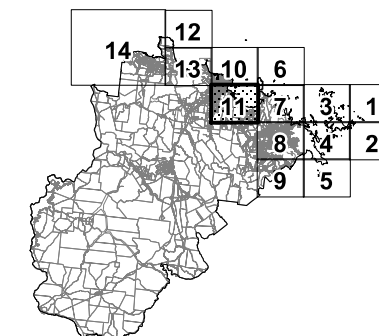
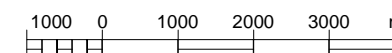
- Legend**
- Known presence of acid sulfate soils
 - Land at or below 5m AHD
 - Land above 5m AHD and below 20m AHD
- General information**
- Local government boundary
 - DCDB parcel boundary
 - Road reserve
 - Waterbody

This data set is an extract from Queensland's digital cadastral Database. Use of this data set may be approved with the written Permission of the Director General, Department of Natural Resources and Mines, 2014, 61 Merry Street, Brisbane, 4000, Queensland, Australia. © The State of Queensland (Dept. of Natural Resources and Mines, 2014. No Liability accepted for any loss or damage that may arise from the use of Or reliance of this data.

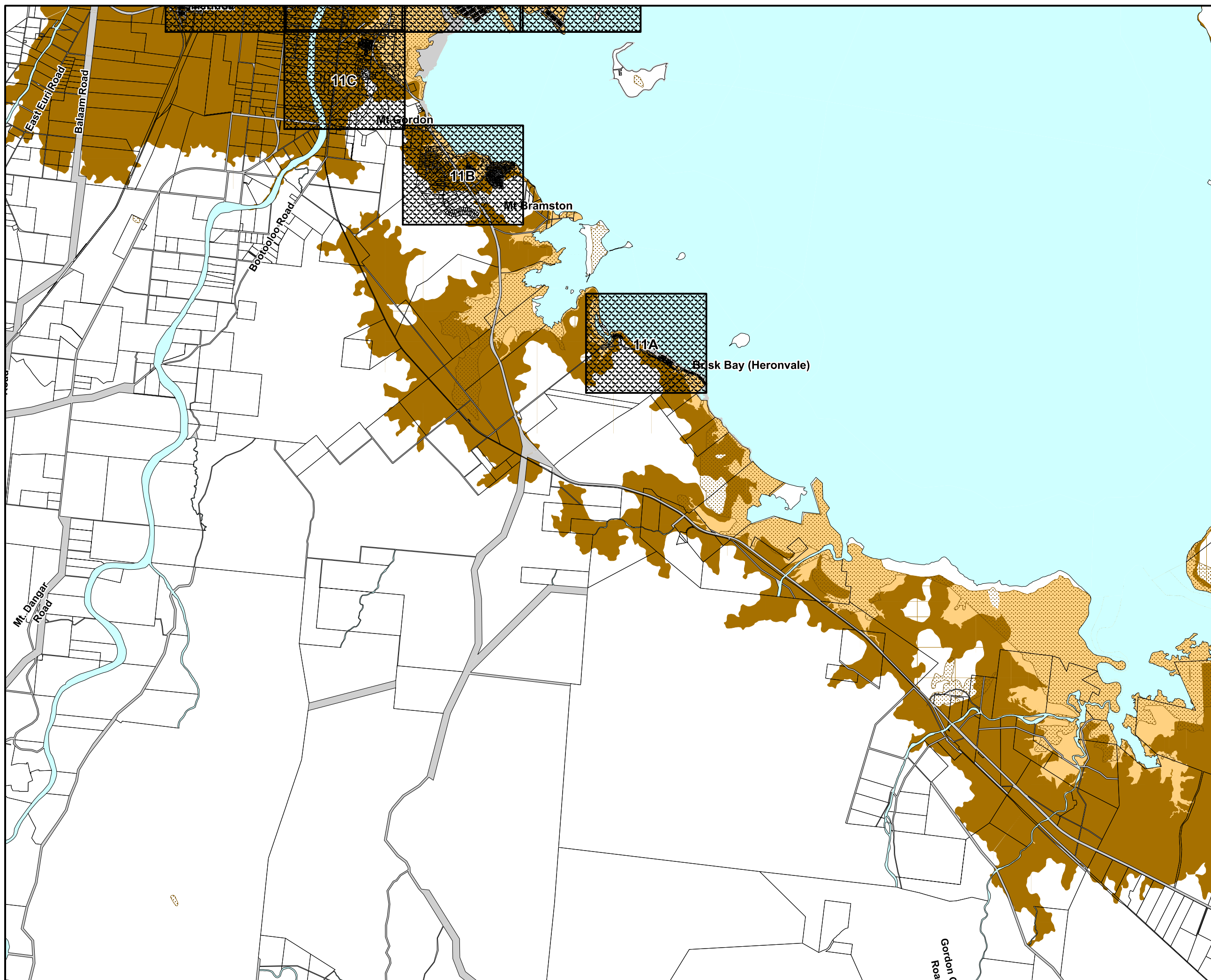
Date: 15/09/2014



Approx Scale @ A3: 1:100 000



Overlay map - ASS - 11



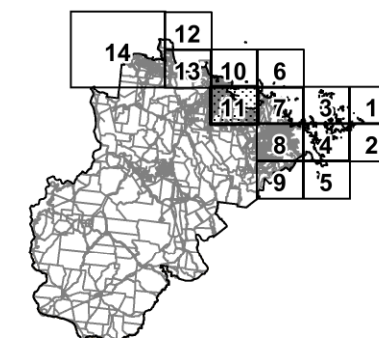
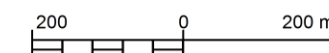
Legend

- Known presence of acid sulfate soils
- Land at or below 5m AHD
- Land above 5m AHD and below 20m AHD
- General information**
- Local government boundary
- DCDB parcel boundary
- Road reserve
- Waterbody

This data set is an extract from Queensland's digital cadastral Database. Use of this data set may be approved with the written Permission of the Director General, Department of Natural Resources and Mines, 2014. 61 Mary Street, Brisbane, 4000, Queensland, Australia. © The State of Queensland (Dept. of Natural Resources and Mines, 2014. No Liability accepted for any loss or damage that may arise from the use of Or reliance of this data.

Date: 15/09/2014

Approx Scale @ A3: 1:10 000



Overlay map - ASS - 11A



Legend

- Known presence of acid sulfate soils
- Land at or below 5m AHD
- Land above 5m AHD and below 20m AHD

General information

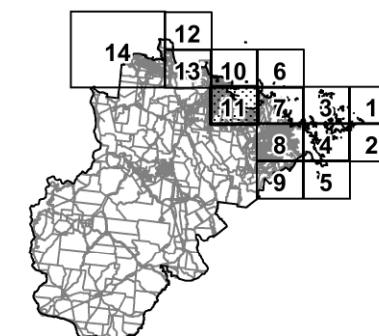
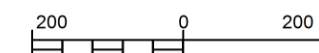
- Local government boundary
- DCDB parcel boundary
- Road reserve
- Waterbody

This data set is an extract from Queensland's digital cadastral Database. Use of this data set may be approved with the written Permission of the Director General, Department of Natural Resources and Mines, 2014, 81 Mary Street, Brisbane, 4000, Queensland, Australia. © The State of Queensland (Dept. of Natural Resources and Mines, 2014. No Liability accepted for any loss or damage that may arise from the use of Or reliance of this data.

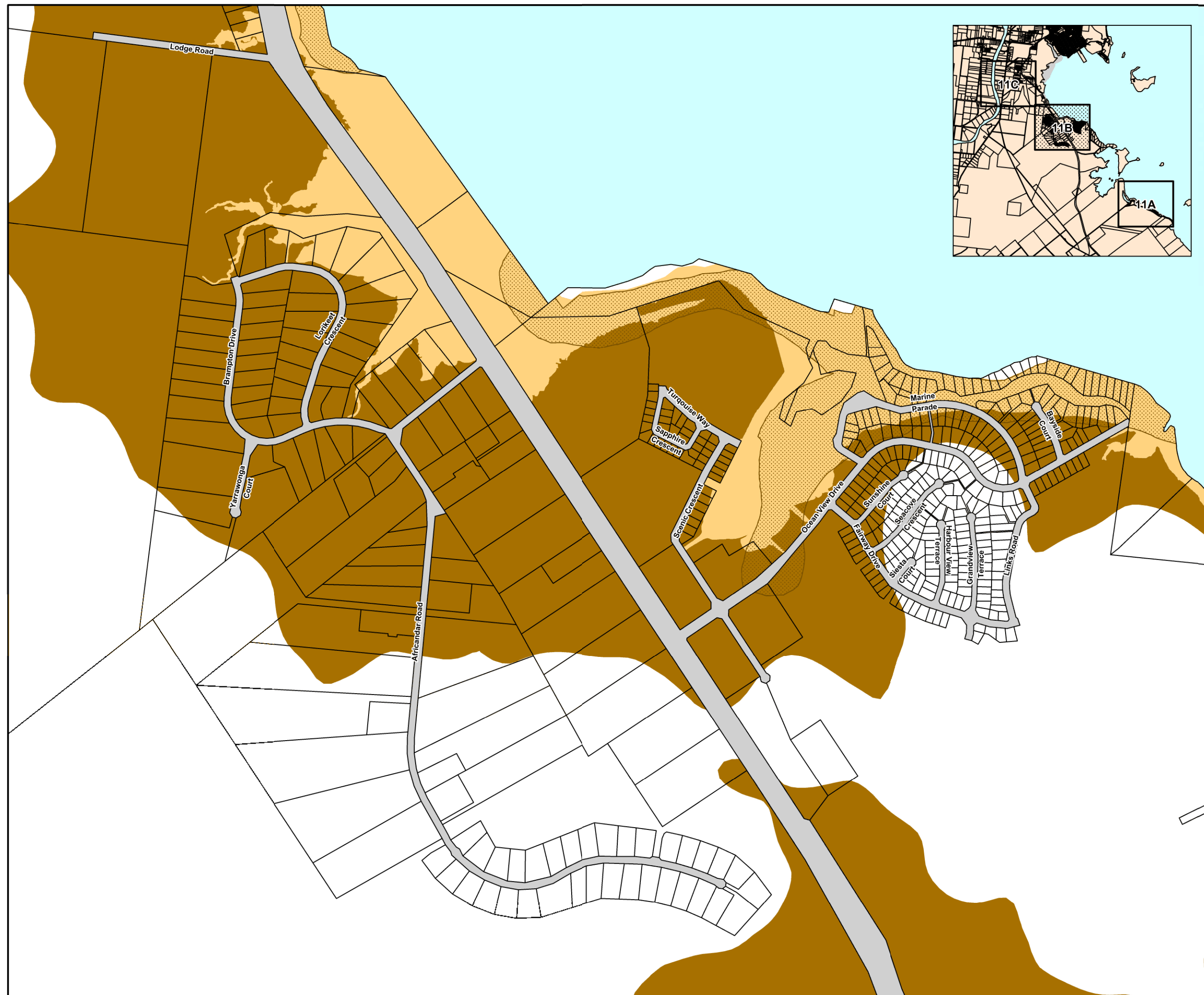
Date: 15/09/2014



Approx Scale @ A3: 1:10 000



Overlay map - ASS - 11B





WRC Planning Scheme Acid sulphate soil overlay

Legend

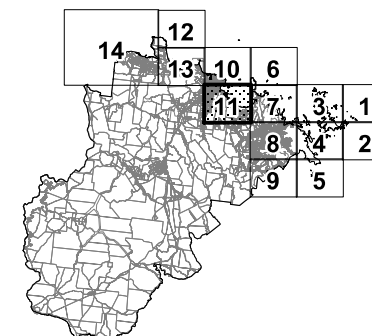
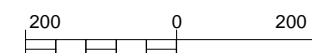
- Known presence of acid sulfate soils
- Land at or below 5m AHD
- Land above 5m AHD and below 20m AHD
- General information
 - Local government boundary
 - DCDB parcel boundary
 - Road reserve
 - Waterbody

This data set is an extract from Queensland's digital cadastral Database. Use of this data set may be approved with the written Permission of the Director General, Department of Natural Resources and Mines, 2014, 61 Merry Street, Brisbane, 4000, Queensland, Australia. © The State of Queensland (Dept. of Natural Resources and Mines, 2014. No Liability accepted for any loss or damage that may arise from the use of Or reliance of this data.

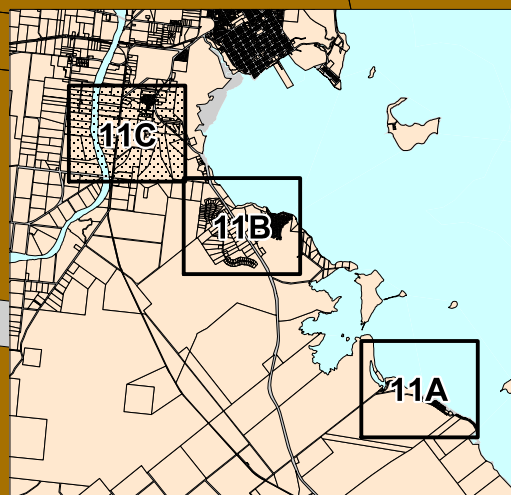
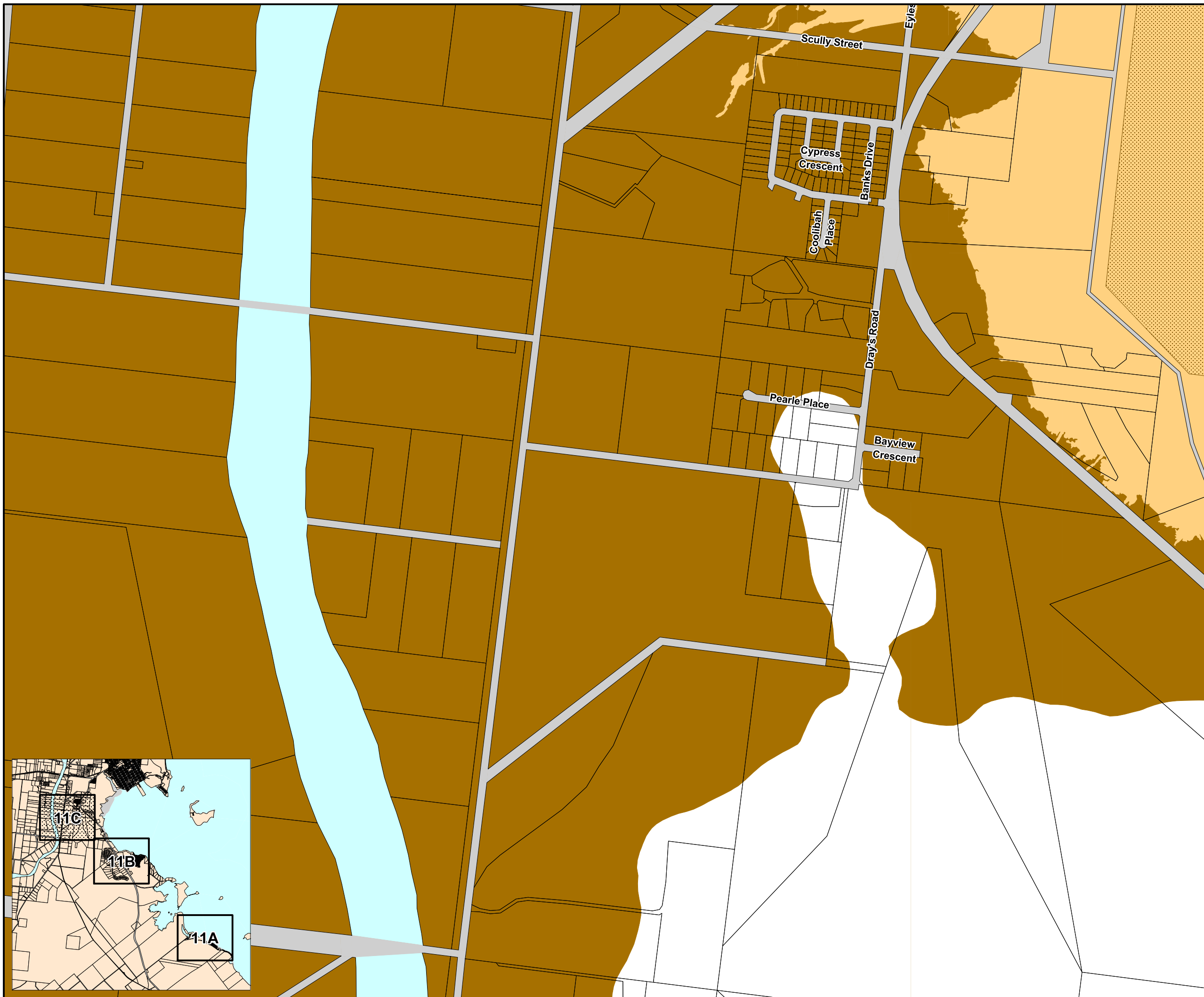
Date: 15/09/2014



Approx Scale @ A3: 1:10 000



Overlay map - ASS - 11C





WRC Planning Scheme Acid sulphate soil overlay

- Legend**
- Known presence of acid sulfate soils
 - Land at or below 5m AHD
 - Land above 5m AHD and below 20m AHD
- General information**
- Local government boundary
 - DCDB parcel boundary
 - Road reserve
 - Waterbody

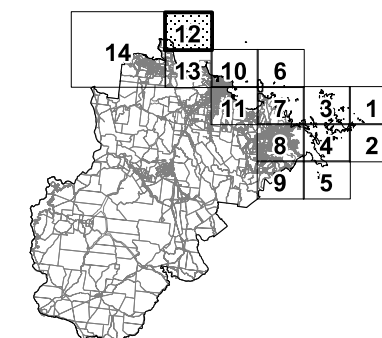
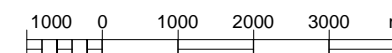
Burdekin Shire Council

This data set is an extract from Queensland's digital cadastral Database. Use of this data set may be approved with the written Permission of the Director General, Department of Natural Resources and Mines, 2014. 61 Merry Street, Brisbane, 4000, Queensland, Australia
© The State of Queensland (Dept. of Natural Resources and Mines, 2014.
No Liability accepted for any loss or damage that may arise from the use of Or reliance of this data.

Date: 15/09/2014



Approx Scale @ A3: 1:100 000



Overlay map - ASS - 12



WRC Planning Scheme Acid sulphate soil overlay

Legend

- Known presence of acid sulfate soils
- Land at or below 5m AHD
- Land above 5m AHD and below 20m AHD

General information

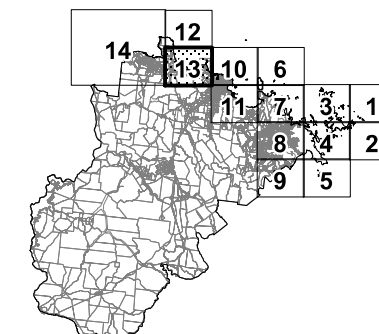
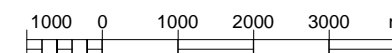
- Local government boundary
- DCDB parcel boundary
- Road reserve
- Waterbody

This data set is an extract from Queensland's digital cadastral Database. Use of this data set may be approved with the written Permission of the Director General, Department of Natural Resources and Mines, 2014, 61 Merry Street, Brisbane, 4000, Queensland, Australia. © The State of Queensland (Dept. of Natural Resources and Mines, 2014. No Liability accepted for any loss or damage that may arise from the use of Or reliance of this data.

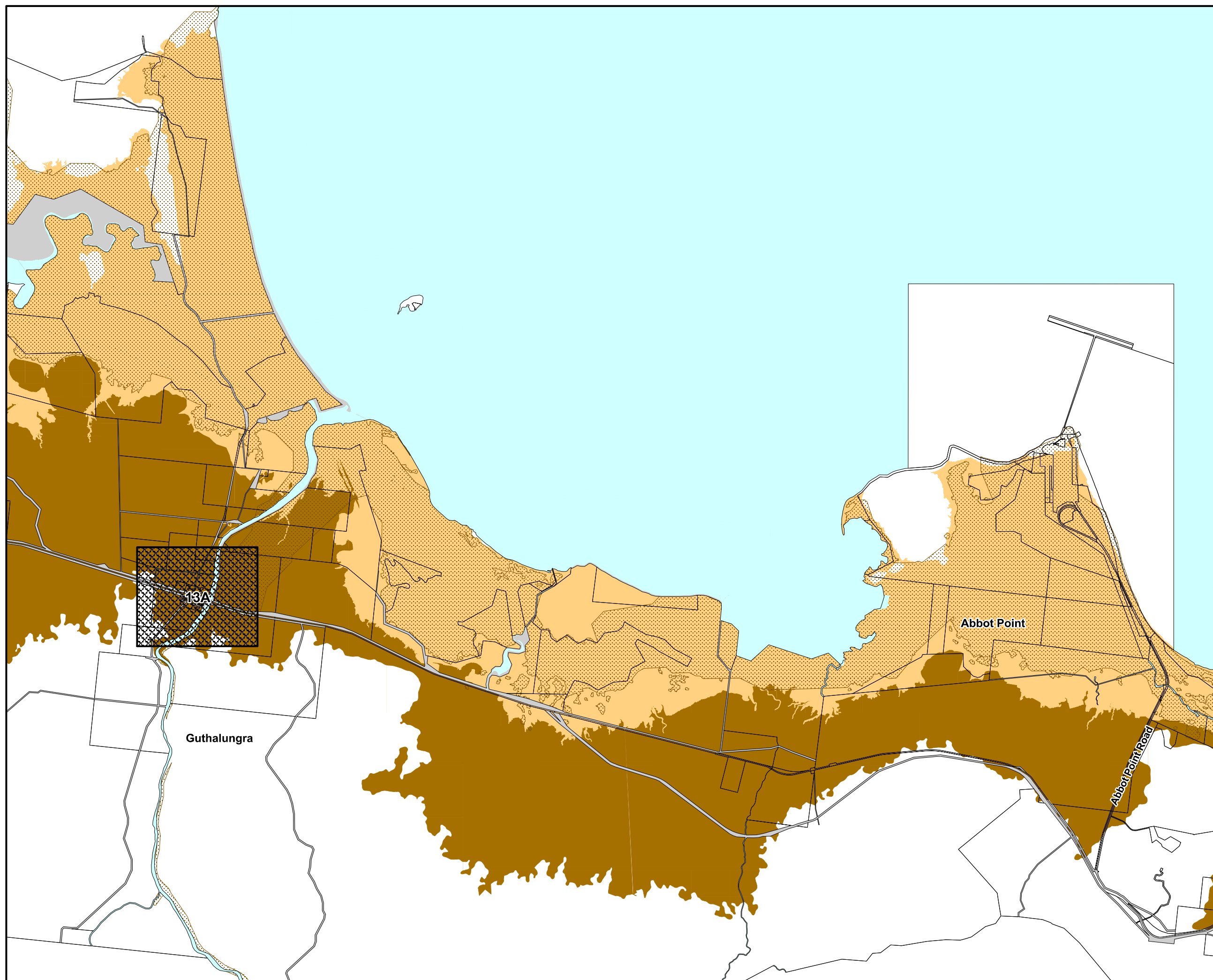
Date: 15/09/2014



Approx Scale @ A3: 1:100 000



Overlay map - ASS - 13





WRC Planning Scheme Acid sulphate soil overlay

Legend

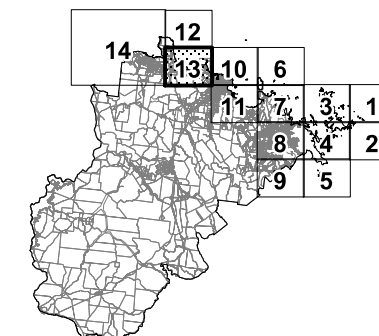
- Known presence of acid sulfate soils
- Land at or below 5m AHD
- Land above 5m AHD and below 20m AHD
- General information
 - Local government boundary
 - DCDB parcel boundary
 - Road reserve
 - Waterbody

This data set is an extract from Queensland's digital cadastral Database. Use of this data set may be approved with the written Permission of the Director General, Department of Natural Resources and Mines, 2014, 61 Merry Street, Brisbane, 4000, Queensland, Australia. © The State of Queensland (Dept. of Natural Resources and Mines, 2014. No Liability accepted for any loss or damage that may arise from the use of Or reliance of this data.

Date: 15/09/2014



Approx Scale @ A3: 1:10 000



Overlay map - ASS - 13A





WRC Planning Scheme Acid sulphate soil overlay

Legend

- Known presence of acid sulfate soils
- Land at or below 5m AHD
- Land above 5m AHD and below 20m AHD

General information

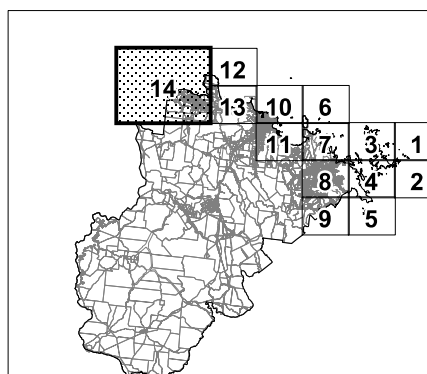
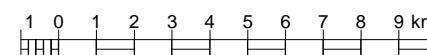
- Local government boundary
- DCDB parcel boundary
- Road reserve
- Waterbody

This data set is an extract from Queensland's digital cadastral Database. Use of this data set may be approved with the written Permission of the Director General, Department of Natural Resources and Mines, 2014, 61 Mary Street, Brisbane, 4000, Queensland, Australia. © The State of Queensland (Dept. of Natural Resources and Mines, 2014. No Liability accepted for any loss or damage that may arise from the use of Or reliance of this data.

Date: 15/09/2014



Approx Scale @ A3: 1:200 000



Overlay map - ASS - 14

Burdekin Shire Council

Gumlu

Molongle Beach Road

Cape Creek Road

Pink Lilly Road

Edinburgh Park Road



WRC Planning Scheme Acid sulphate soil overlay

Legend

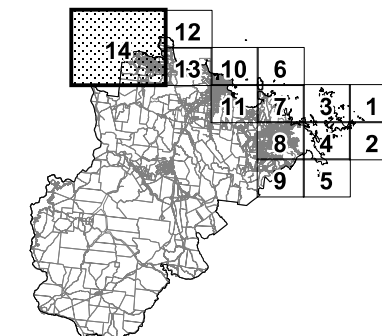
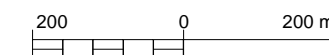
- Known presence of acid sulfate soils
- Land at or below 5m AHD
- Land above 5m AHD and below 20m AHD
- General information
 - Local government boundary
 - DCDB parcel boundary
 - Road reserve
 - Waterbody

This data set is an extract from Queensland's digital cadastral Database. Use of this data set may be approved with the written Permission of the Director General, Department of Natural Resources and Mines, 2014, 61 Merry Street, Brisbane, 4000, Queensland, Australia. © The State of Queensland (Dept. of Natural Resources and Mines, 2014. No Liability accepted for any loss or damage that may arise from the use of Or reliance of this data.

Date: 15/09/2014



Approx Scale @ A3: 1:10 000



Overlay map - ASS - 14A

