WRC Planning Scheme Agricultural land overlay

Legend

- Locally important agricultural areas
- Agricultural land classification class A and B
- State important agricultural areas
- Stock routes

General information

- Local government boundary
- DCDB parcel boundary
- Road reserve
- Waterbody

This data set is an extract from Queensland's digital cadastral Database. Use of this data set may be approved with the written Permission of the Director General, Department of Natural Resources and Mines, 2014. 61 Merry Street, Brisbane, 4000, Queensland, Australia
ª The State of Queensland (Dept. of Natural Resources and Mines, 2014.
No Liability accepted for any loss or damage that may arise from the use of Or reliance of this data.
ª State of Queensland (Department of Agriculture, Fisheries and Forestry) 2014.
ª State of Queensland (Department of Natural Resources and Mines) 2014

Date: 20/07/2016

N

Approx Scale @ A3: 1: 10 000

1000 0 1000 2000 3000 m

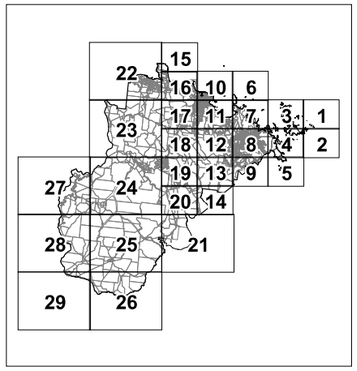

Overlay map - AL - 01



WRC Planning Scheme Agricultural land overlay

Legend

- Locally important agricultural areas
- Agricultural land classification class A and B
- State important agricultural areas
- Stock routes

General information

- Local government boundary
- DCDB parcel boundary
- Road reserve
- Waterbody

This data set is an extract from Queensland's digital cadastral Database. Use of this data set may be approved with the written Permission of the Director General, Department of Natural Resources and Mines, 2014. 61 Merry Street, Brisbane, 4000, Queensland, Australia
ª The State of Queensland (Dept. of Natural Resources and Mines, 2014. No Liability accepted for any loss or damage that may arise from the use of Or reliance of this data.
ª State of Queensland (Department of Agriculture, Fisheries and Forestry) 2014.
ª State of Queensland (Department of Natural Resources and Mines) 2014

Date: 20/07/2016

N

Approx Scale @ A3: 1: 10 000

1000 0 1000 2000 3000 m

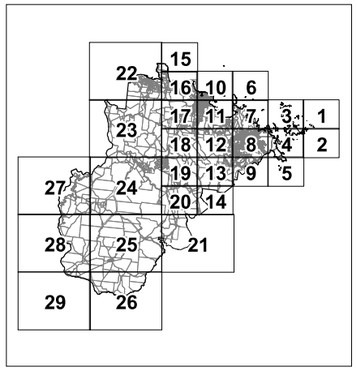

Overlay map - AL - 02

WRC Planning Scheme Agricultural land overlay

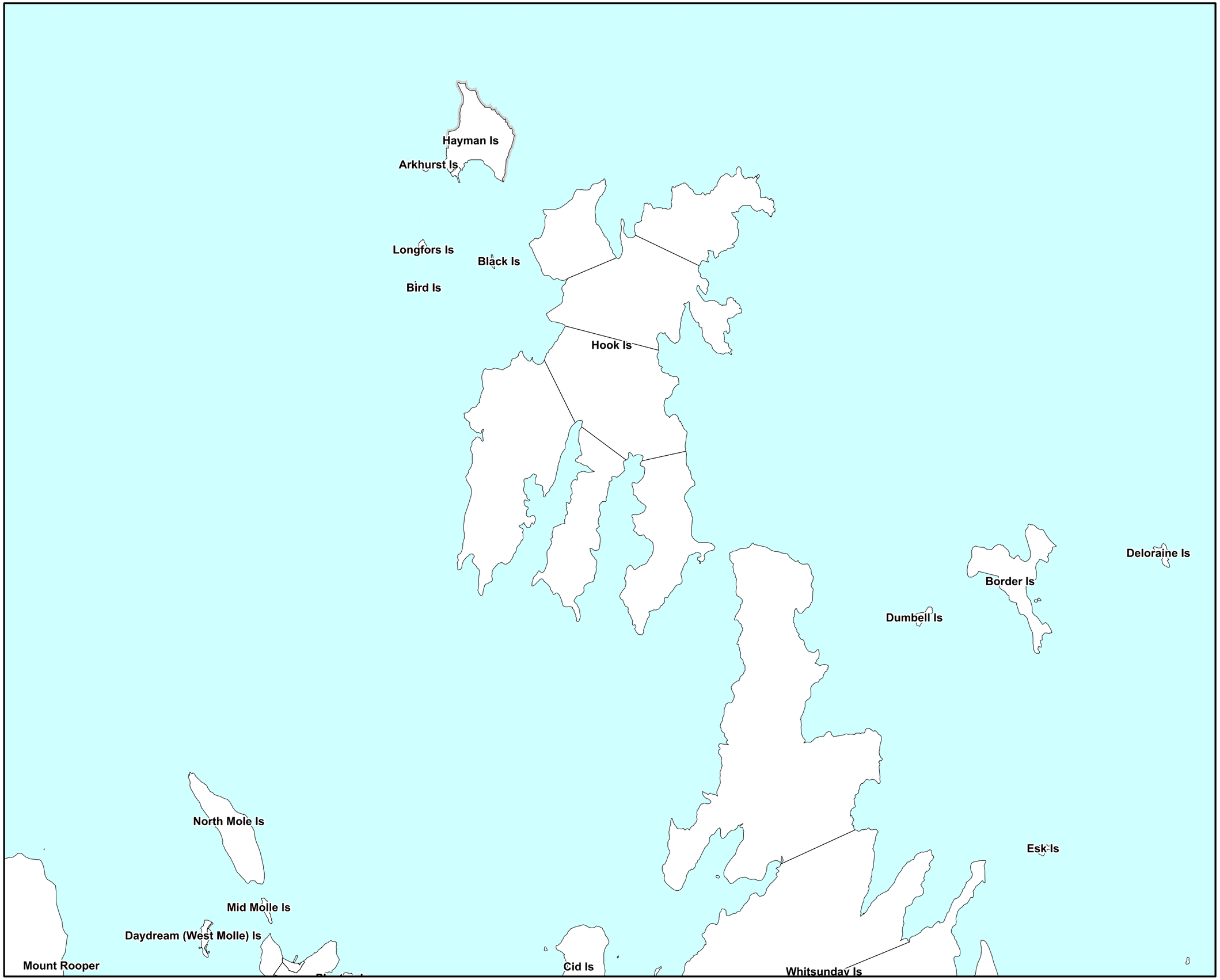

Legend

- Locally important agricultural areas
- Agricultural land classification class A and B
- State important agricultural areas
- Stock routes

General information

- Local government boundary
- DCDB parcel boundary
- Road reserve
- Waterbody

This data set is an extract from Queensland's digital cadastral Database. Use of this data set may be approved with the written Permission of the Director General, Department of Natural Resources and Mines, 2014. 61 Merry Street, Brisbane, 4000, Queensland, Australia
ª The State of Queensland (Dept. of Natural Resources and Mines, 2014. No Liability accepted for any loss or damage that may arise from the use of Or reliance of this data.
ª State of Queensland (Department of Agriculture, Fisheries and Forestry) 2014.
ª State of Queensland (Department of Natural Resources and Mines) 2014

Date: 20/07/2016

N

Approx Scale @ A3: 1: 10 000

1000 0 1000 2000 3000 m

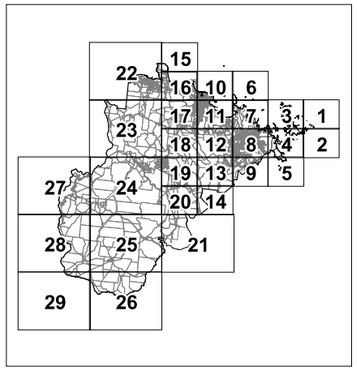

Overlay map - AL - 03

WRC Planning Scheme Agricultural land overlay

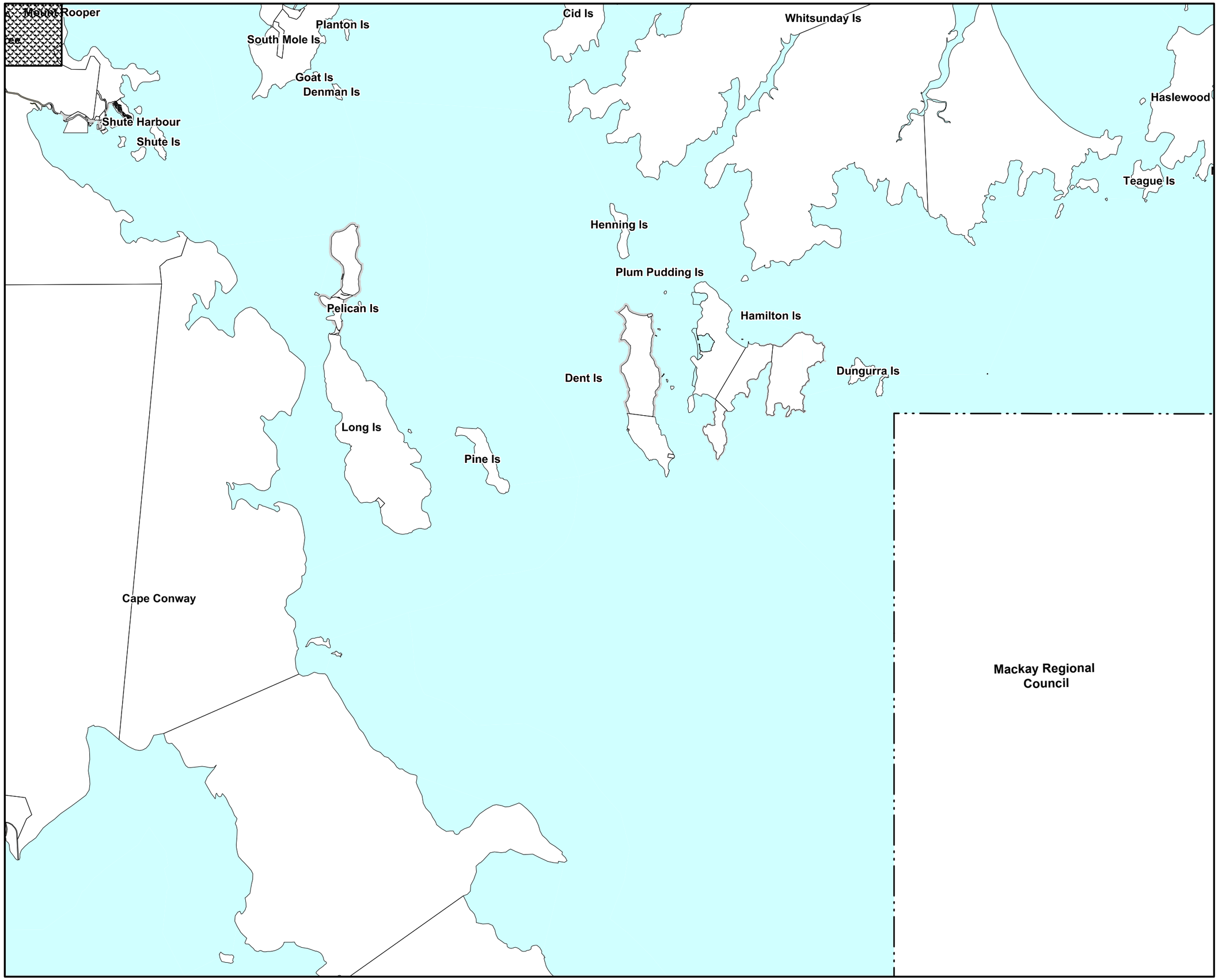

Legend

- Locally important agricultural areas
- Agricultural land classification class A and B
- State important agricultural areas
- Stock routes

General information

- Local government boundary
- DCDB parcel boundary
- Road reserve
- Waterbody

This data set is an extract from Queensland's digital cadastral Database. Use of this data set may be approved with the written Permission of the Director General, Department of Natural Resources and Mines, 2014. 61 Merry Street, Brisbane, 4000, Queensland, Australia
ª The State of Queensland (Dept. of Natural Resources and Mines, 2014. No Liability accepted for any loss or damage that may arise from the use of Or reliance of this data.
ª State of Queensland (Department of Agriculture, Fisheries and Forestry) 2014.
ª State of Queensland (Department of Natural Resources and Mines) 2014

Date: 20/07/2016

N

Approx Scale @ A3: 1: 10 000

1000 0 1000 2000 3000 m

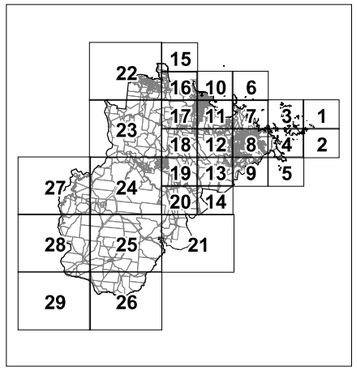

Overlay map - AL - 04

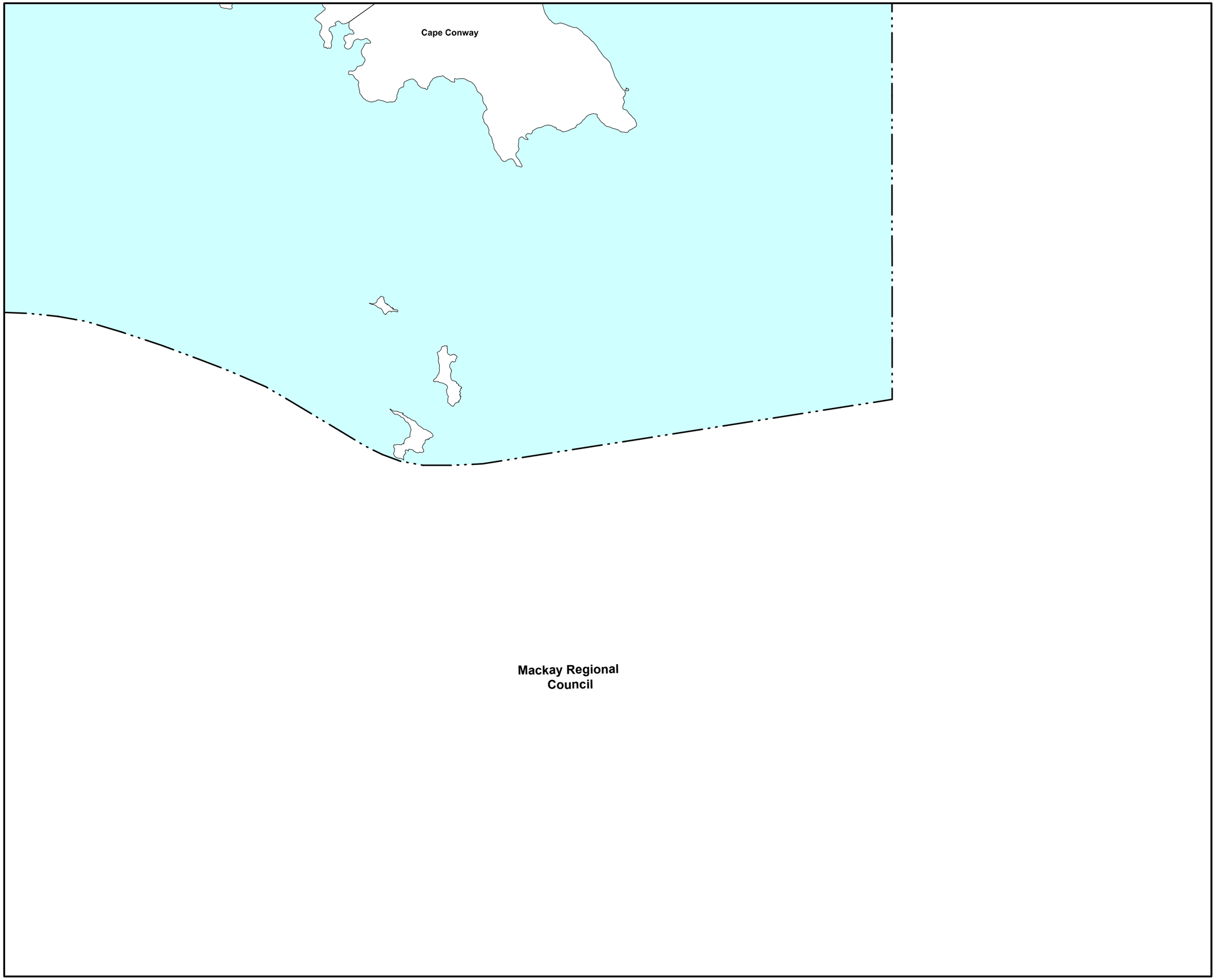

WRC Planning Scheme Agricultural land overlay

Legend

- Locally important agricultural areas
- Agricultural land classification class A and B
- State important agricultural areas
- Stock routes

General information

- Local government boundary
- DCDB parcel boundary
- Road reserve
- Waterbody

This data set is an extract from Queensland's digital cadastral Database. Use of this data set may be approved with the written Permission of the Director General, Department of Natural Resources and Mines, 2014. 61 Merry Street, Brisbane, 4000, Queensland, Australia
ª The State of Queensland (Dept. of Natural Resources and Mines, 2014. No Liability accepted for any loss or damage that may arise from the use of Or reliance of this data.
ª State of Queensland (Department of Agriculture, Fisheries and Forestry) 2014.
ª State of Queensland (Department of Natural Resources and Mines) 2014

Date: 20/07/2016

N

Approx Scale @ A3: 1: 10 000

1000 0 1000 2000 3000 m

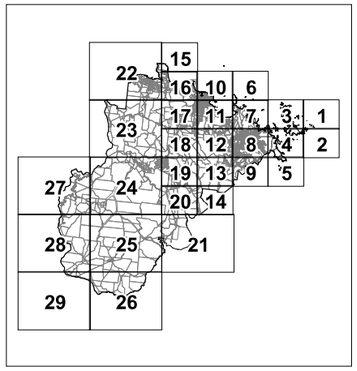

Overlay map - AL - 05

WRC Planning Scheme Agricultural land overlay

Legend

- Locally important agricultural areas
- Agricultural land classification class A and B
- State important agricultural areas
- Stock routes

General information

- Local government boundary
- DCDB parcel boundary
- Road reserve
- Waterbody

This data set is an extract from Queensland's digital cadastral Database. Use of this data set may be approved with the written Permission of the Director General, Department of Natural Resources and Mines, 2014. 61 Merry Street, Brisbane, 4000, Queensland, Australia
ª The State of Queensland (Dept. of Natural Resources and Mines, 2014. No Liability accepted for any loss or damage that may arise from the use of Or reliance of this data.
ª State of Queensland (Department of Agriculture, Fisheries and Forestry) 2014.
ª State of Queensland (Department of Natural Resources and Mines) 2014

Date: 20/07/2016

N

Approx Scale @ A3: 1: 10 000

1000 0 1000 2000 3000 m

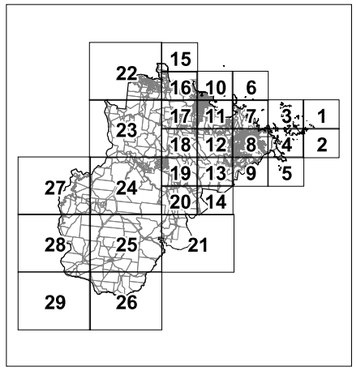

Overlay map - AL - 06

WRC Planning Scheme Agricultural land overlay

Gloucester Is
Saddleback Is
Hideaway Bay
Dingo Beach
Olden Is
Gumbrell Is
Armit Is
Double Cone Is
Dingo Beach Road
Low Is
Grassy Is
Cape Gloucester
Earlando Road
Dingo Beach Road
Woodwark
Gregory River

Legend

- Locally important agricultural areas
- Agricultural land classification class A and B
- State important agricultural areas
- Stock routes

General information

- Local government boundary
- DCDB parcel boundary
- Road reserve
- Waterbody

This data set is an extract from Queensland's digital cadastral Database. Use of this data set may be approved with the written Permission of the Director General, Department of Natural Resources and Mines, 2014. 61 Merry Street, Brisbane, 4000, Queensland, Australia
* The State of Queensland (Dept. of Natural Resources and Mines, 2014. No Liability accepted for any loss or damage that may arise from the use of Or reliance of this data.
* State of Queensland (Department of Agriculture, Fisheries and Forestry) 2014.
* State of Queensland (Department of Natural Resources and Mines) 2014

Date: 20/07/2016

N

Approx Scale @ A3: 1: 10 000

1000 0 1000 2000 3000 m

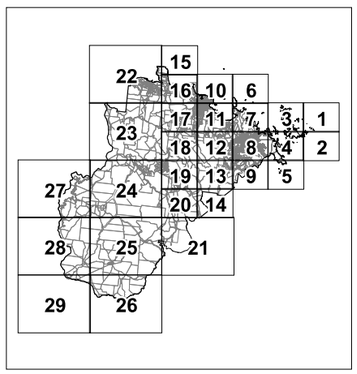

Overlay map - AL - 07

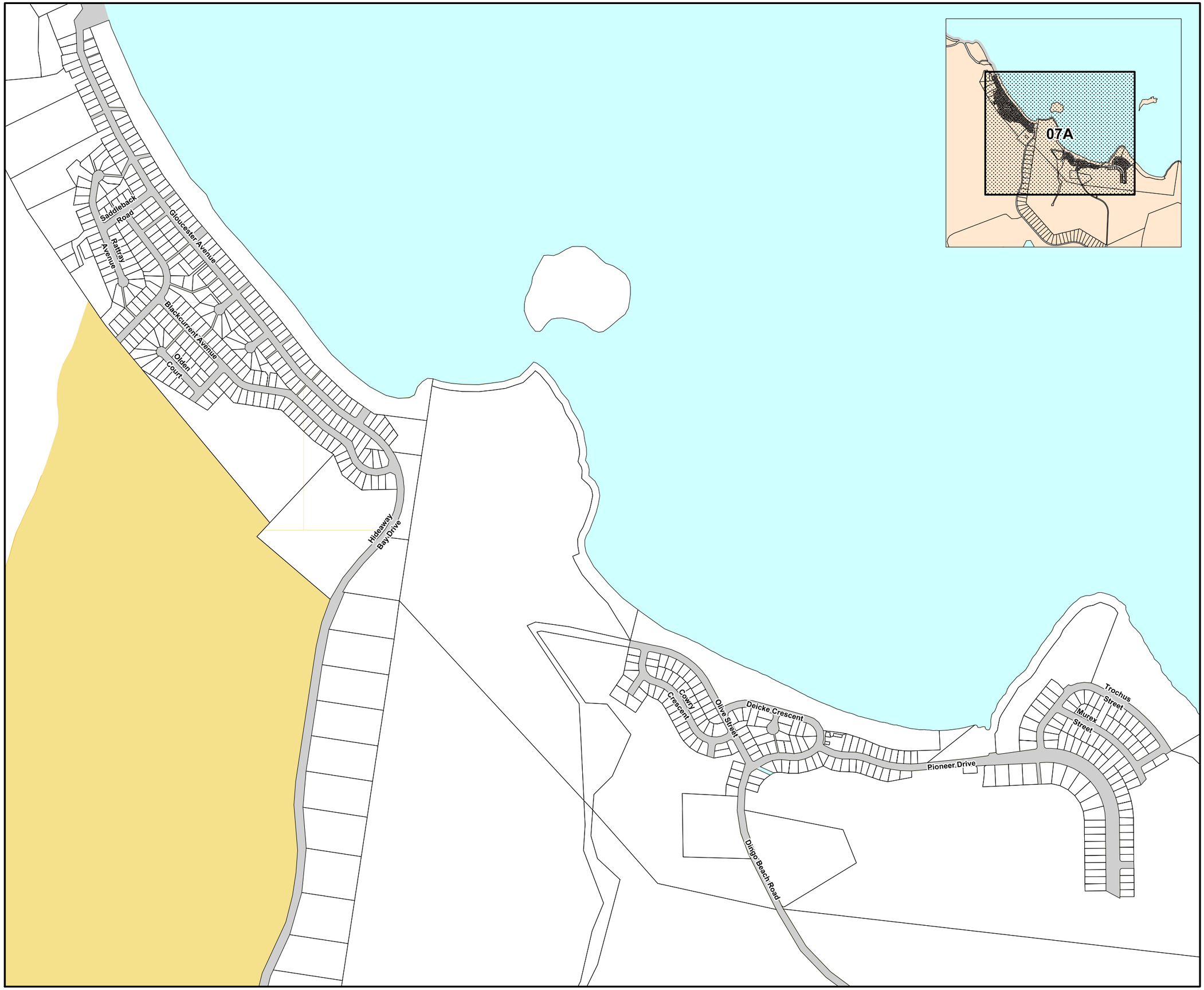

WRC Planning Scheme Agricultural land overlay

Legend

- Locally important agricultural areas
- Agricultural land classification class A and B
- State important agricultural areas
- Stock routes

General information

- Local government boundary
- DCDB parcel boundary
- Road reserve
- Waterbody

This data set is an extract from Queensland's digital cadastral Database. Use of this data set may be approved with the written Permission of the Director General, Department of Natural Resources and Mines, 2014. 61 Merry Street, Brisbane, 4000, Queensland, Australia
© The State of Queensland (Dept. of Natural Resources and Mines, 2014. No Liability accepted for any loss or damage that may arise from the use of Or reliance of this data.
© State of Queensland (Department of Agriculture, Fisheries and Forestry) 2014.
© State of Queensland (Department of Natural Resources and Mines) 2014

Date: 22/09/2014

N

Approx Scale @ A3: 1: 10 000

200 0 200 m

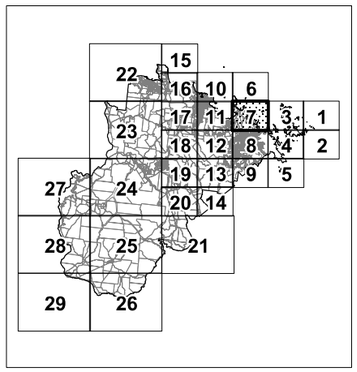

Overlay map - AL - 07A

WRC Planning Scheme Agriculture land overlay

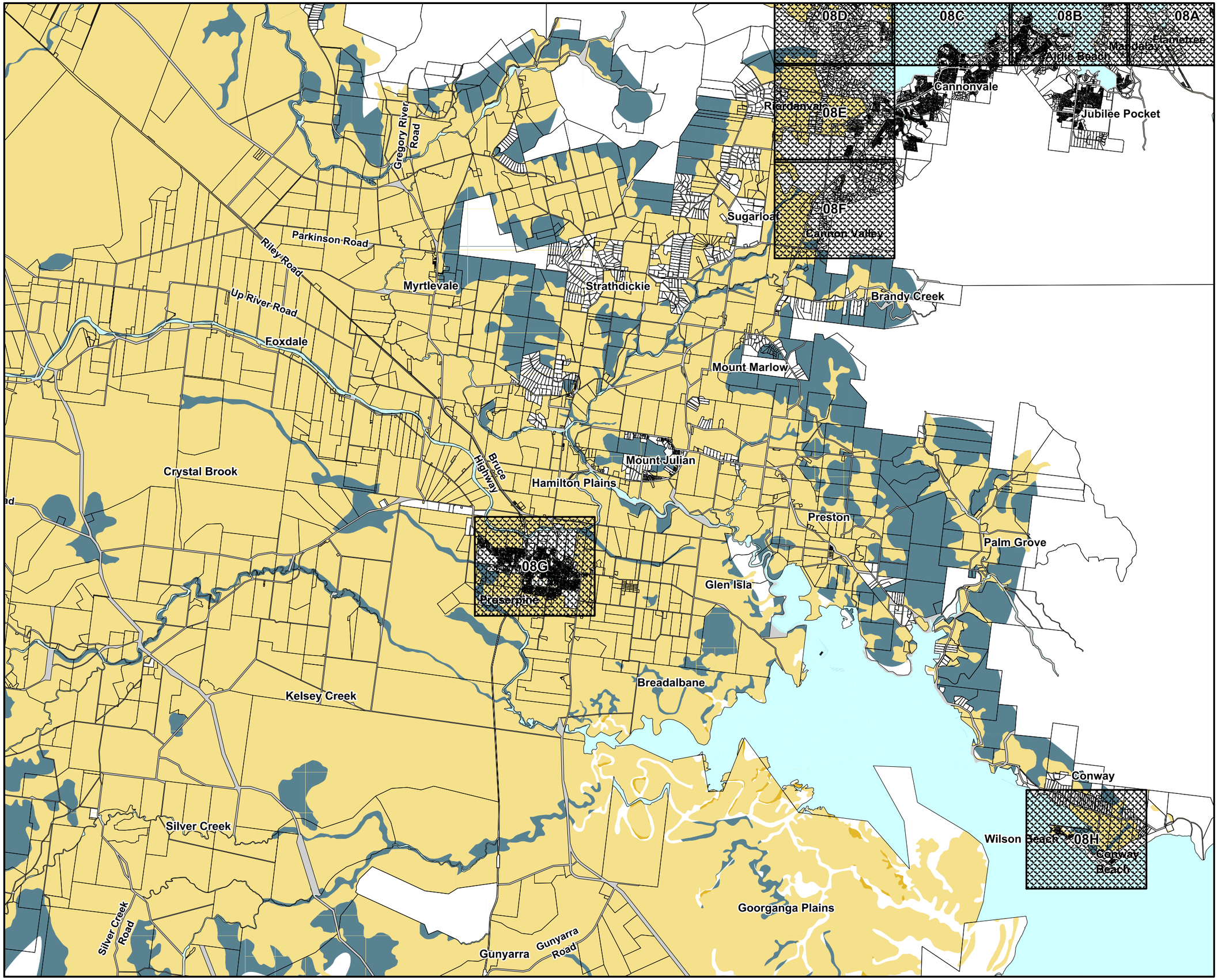

Legend

- Locally important agricultural areas
- Agricultural land classification class A and B
- State important agricultural areas
- Stock routes

General information

- Local government boundary
- DCDB parcel boundary
- Road reserve
- Waterbody

This data set is an extract from Queensland's digital cadastral Database. Use of this data set may be approved with the written Permission of the Director General, Department of Natural Resources and Mines, 2014. 61 Merry Street, Brisbane, 4000, Queensland, Australia
© The State of Queensland (Dept. of Natural Resources and Mines, 2014.
No Liability accepted for any loss or damage that may arise from the use of Or reliance of this data.
© State of Queensland (Department of Agriculture, Fisheries and Forestry) 2014.
© State of Queensland (Department of Natural Resources and Mines) 2014

Date: 22/09/2014

N

Approx Scale @ A3: 1: 100 000

1000 0 1000 2000 3000 m

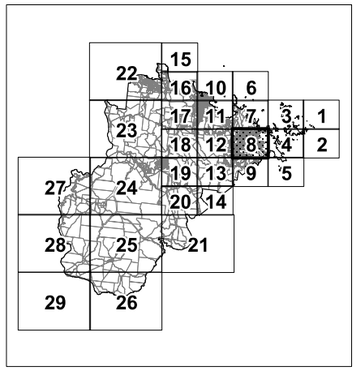

Overlay map - AL - 08

WRC Planning Scheme Agricultural land overlay

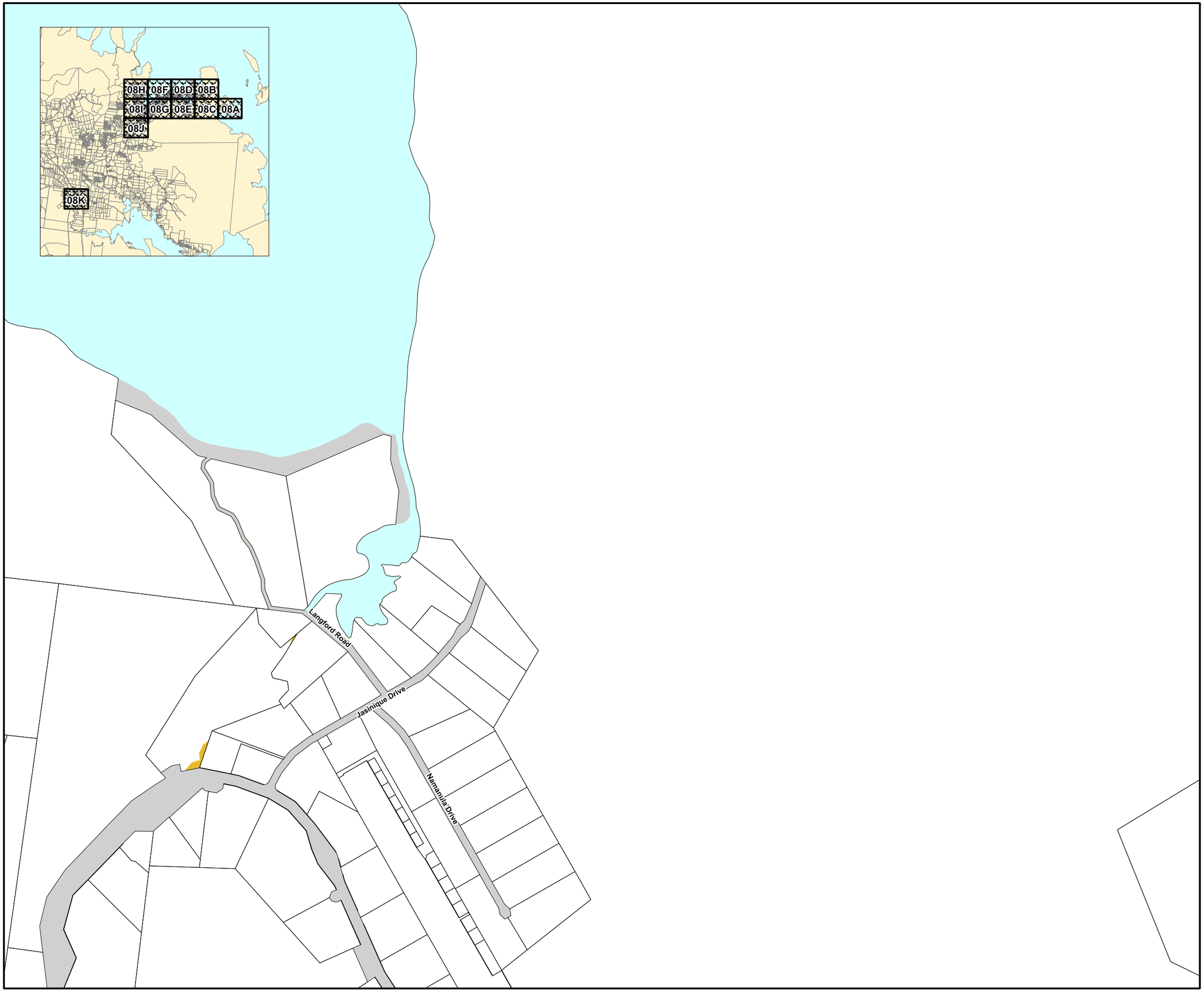

Legend

- Locally important agricultural areas
- Agricultural land classification class A and B
- State important agricultural areas
- Stock routes

General information

- Local government boundary
- DCDB parcel boundary
- Road reserve
- Waterbody

This data set is an extract from Queensland's digital cadastral Database. Use of this data set may be approved with the written Permission of the Director General, Department of Natural Resources and Mines, 2014. 61 Merry Street, Brisbane, 4000, Queensland, Australia
ª The State of Queensland (Dept. of Natural Resources and Mines, 2014. No Liability accepted for any loss or damage that may arise from the use of Or reliance of this data.
ª State of Queensland (Department of Agriculture, Fisheries and Forestry) 2014.
ª State of Queensland (Department of Natural Resources and Mines) 2014

Date: 20/07/2016

N

Approx Scale @ A3: 1: 10 000

200 0 200 m

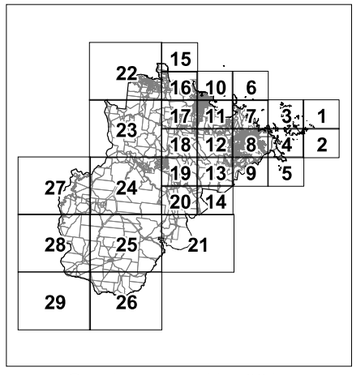

Overlay map - AL - 08A

WRC Planning Scheme Agricultural land overlay

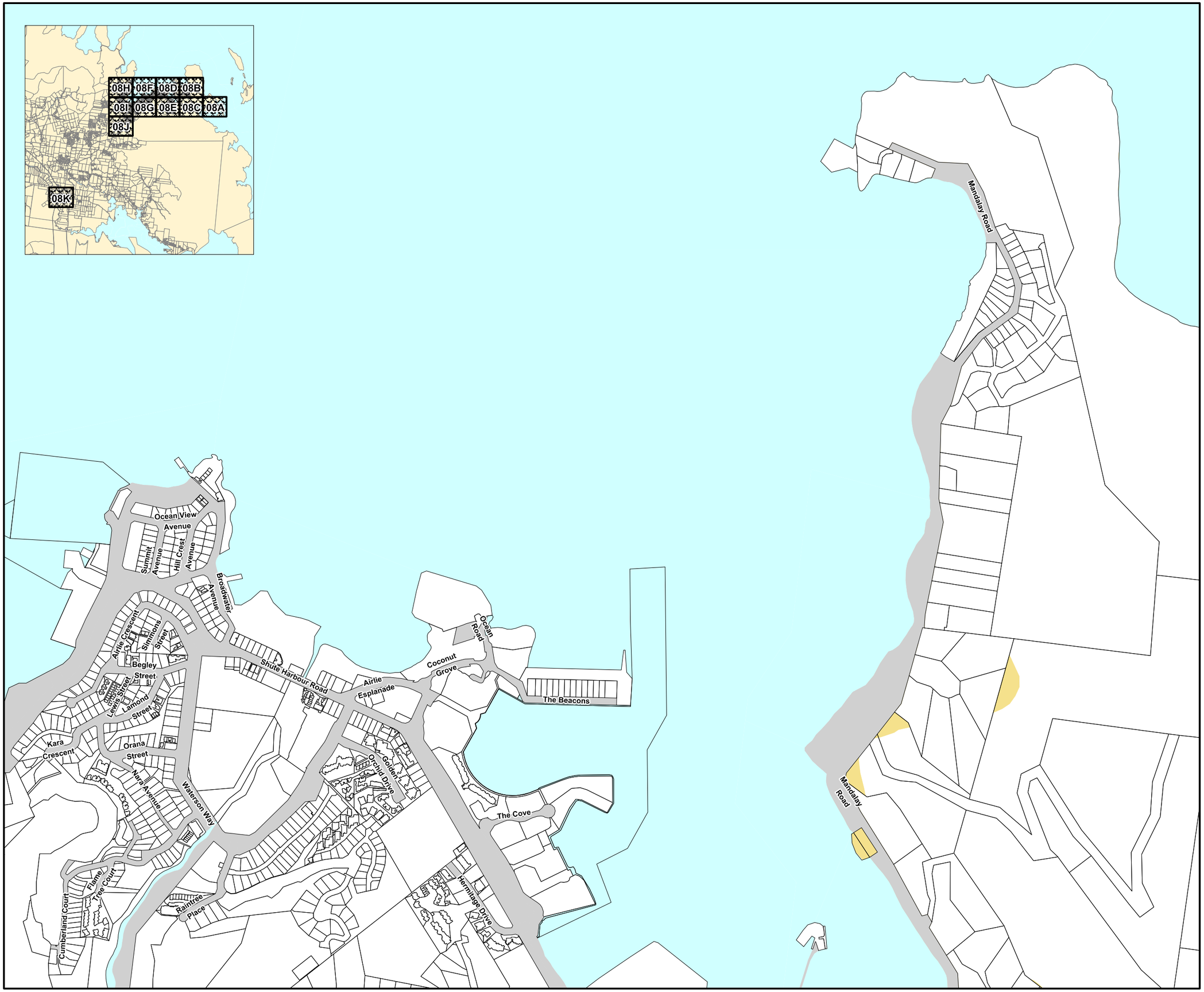

Legend

- Locally important agricultural areas
- Agricultural land classification class A and B
- State important agricultural areas
- Stock routes

General information

- Local government boundary
- DCDB parcel boundary
- Road reserve
- Waterbody

This data set is an extract from Queensland's digital cadastral Database. Use of this data set may be approved with the written Permission of the Director General, Department of Natural Resources and Mines, 2014. 61 Merry Street, Brisbane, 4000, Queensland, Australia
ª The State of Queensland (Dept. of Natural Resources and Mines, 2014. No Liability accepted for any loss or damage that may arise from the use of Or reliance of this data.
ª State of Queensland (Department of Agriculture, Fisheries and Forestry) 2014.
ª State of Queensland (Department of Natural Resources and Mines) 2014

Date: 20/07/2016

N

Approx Scale @ A3: 1: 10 000

200 0 200 m

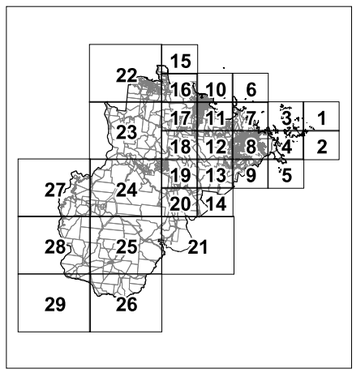

Overlay map - AL - 08B

WRC Planning Scheme Agricultural land overlay

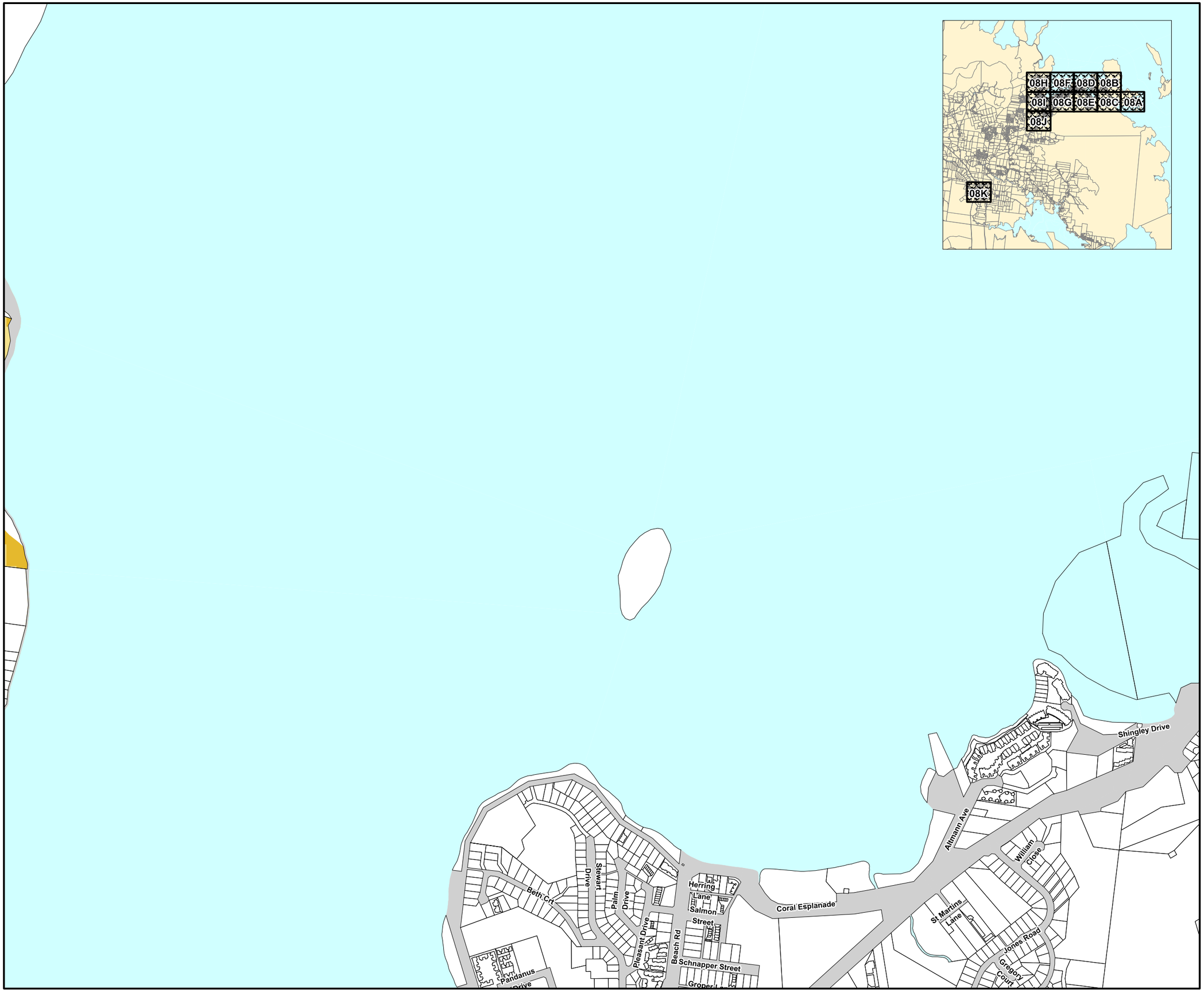

Legend

- Locally important agricultural areas
- Agricultural land classification class A and B
- State important agricultural areas
- Stock routes

General information

- Local government boundary
- DCDB parcel boundary
- Road reserve
- Waterbody

This data set is an extract from Queensland's digital cadastral Database. Use of this data set may be approved with the written Permission of the Director General, Department of Natural Resources and Mines, 2014. 61 Merry Street, Brisbane, 4000, Queensland, Australia
* The State of Queensland (Dept. of Natural Resources and Mines, 2014. No Liability accepted for any loss or damage that may arise from the use of Or reliance of this data.
* State of Queensland (Department of Agriculture, Fisheries and Forestry) 2014.
* State of Queensland (Department of Natural Resources and Mines) 2014

Date: 20/07/2016

N

Approx Scale @ A3: 1: 10 000

200 0 200 m

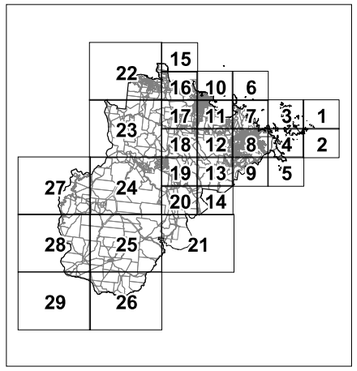

Overlay map - AL - 08C

WRC Planning Scheme Agricultural land overlay

Legend

- Locally important agricultural areas
- Agricultural land classification class A and B
- State important agricultural areas
- Stock routes

General information

- Local government boundary
- DCDB parcel boundary
- Road reserve
- Waterbody

This data set is an extract from Queensland's digital cadastral Database. Use of this data set may be approved with the written Permission of the Director General, Department of Natural Resources and Mines, 2014. 61 Merry Street, Brisbane, 4000, Queensland, Australia
ª The State of Queensland (Dept. of Natural Resources and Mines, 2014. No Liability accepted for any loss or damage that may arise from the use of Or reliance of this data.
ª State of Queensland (Department of Agriculture, Fisheries and Forestry) 2014.
ª State of Queensland (Department of Natural Resources and Mines) 2014

Date: 20/07/2016

N

Approx Scale @ A3: 1: 10 000

200 0 200 m

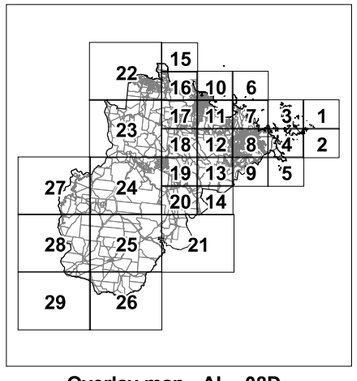

Overlay map - AL - 08D

WRC Planning Scheme Agricultural land overlay

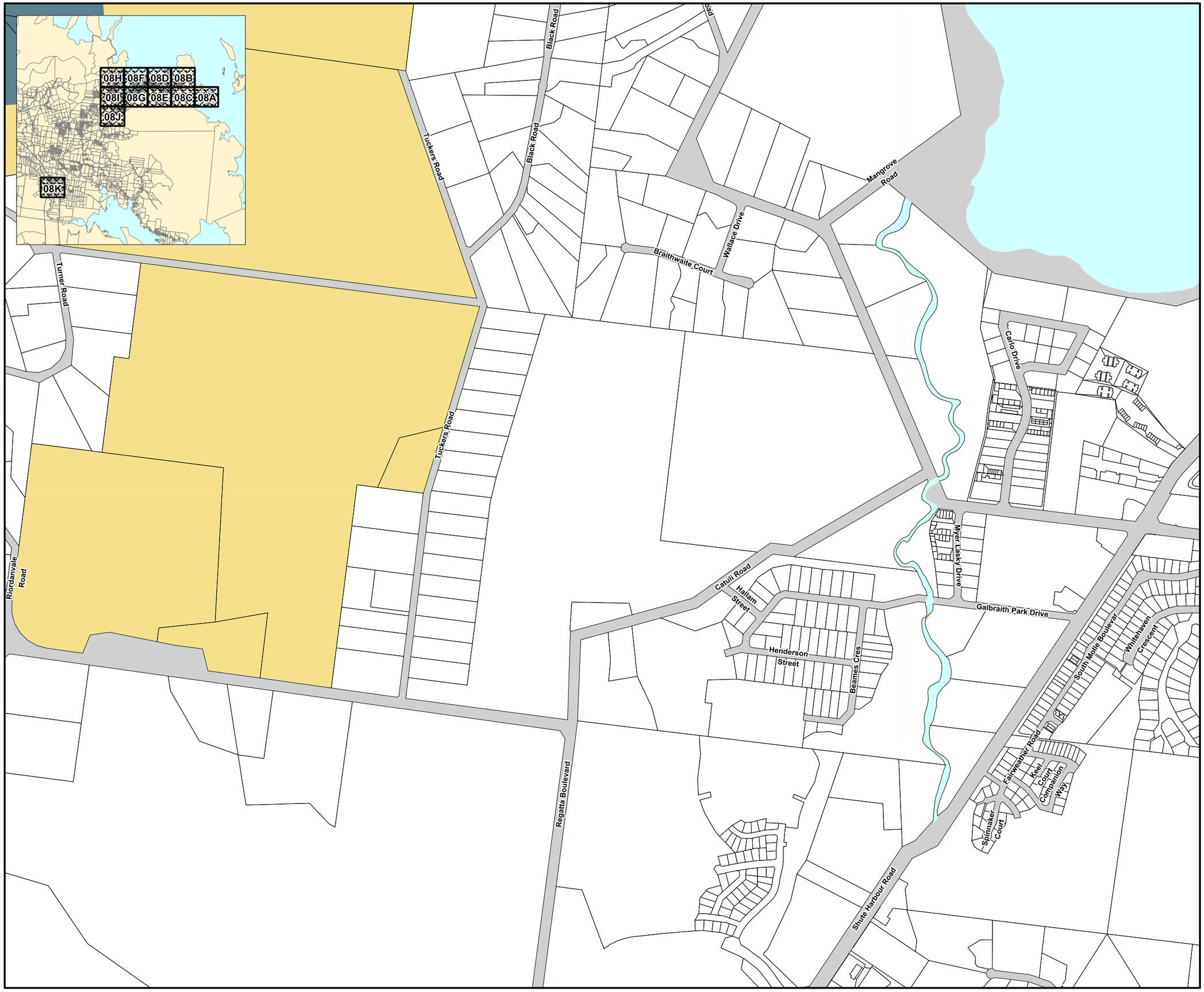

Legend

- Locally important agricultural areas
- Agricultural land classification class A and B
- State important agricultural areas
- Stock routes

General information

- Local government boundary
- DCDB parcel boundary
- Road reserve
- Waterbody

This data set is an extract from Queensland's digital cadastral Database. Use of this data set may be approved with the written Permission of the Director General, Department of Natural Resources and Mines, 2014. 61 Merry Street, Brisbane, 4000, Queensland, Australia
ª The State of Queensland (Dept. of Natural Resources and Mines, 2014. No Liability accepted for any loss or damage that may arise from the use of Or reliance of this data.
ª State of Queensland (Department of Agriculture, Fisheries and Forestry) 2014.
ª State of Queensland (Department of Natural Resources and Mines) 2014

Date: 20/07/2016

N

Approx Scale @ A3: 1: 10 000

200 0 200 m

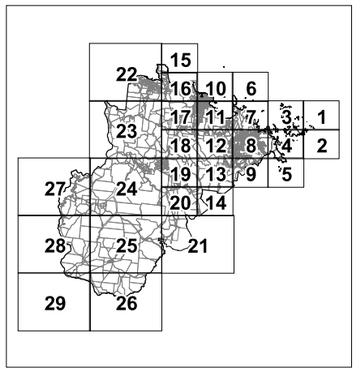

Overlay map - AL - 08E

WRC Planning Scheme Agricultural land overlay

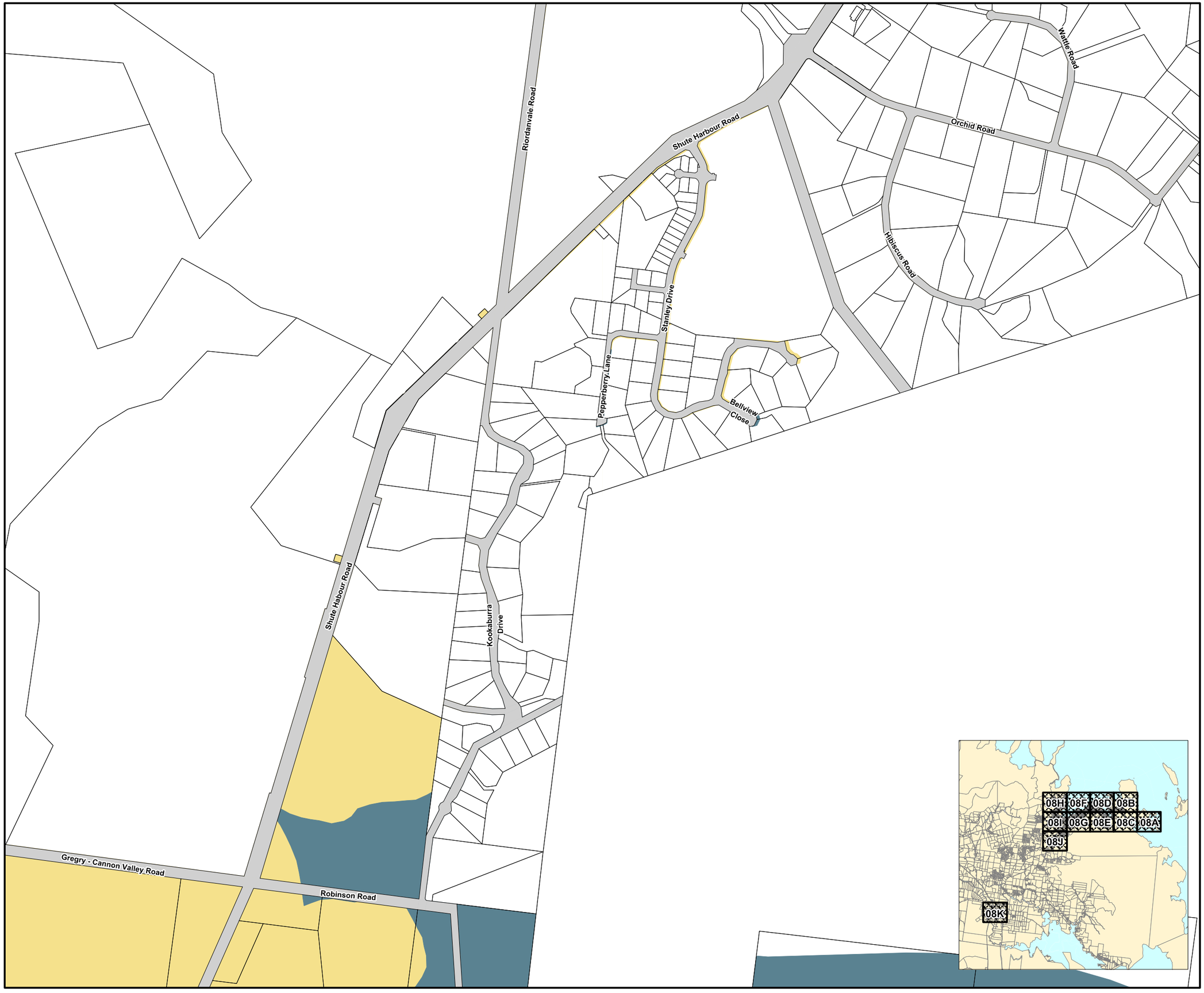

Legend

- Locally important agricultural areas
- Agricultural land classification class A and B
- State important agricultural areas
- Stock routes

General information

- Local government boundary
- DCDB parcel boundary
- Road reserve
- Waterbody

This data set is an extract from Queensland's digital cadastral Database. Use of this data set may be approved with the written Permission of the Director General, Department of Natural Resources and Mines, 2014. 61 Merry Street, Brisbane, 4000, Queensland, Australia
* The State of Queensland (Dept. of Natural Resources and Mines, 2014. No Liability accepted for any loss or damage that may arise from the use of Or reliance of this data.
* State of Queensland (Department of Agriculture, Fisheries and Forestry) 2014.
* State of Queensland (Department of Natural Resources and Mines) 2014

Date: 20/07/2016

N

Approx Scale @ A3: 1: 10 000

200 0 200 m

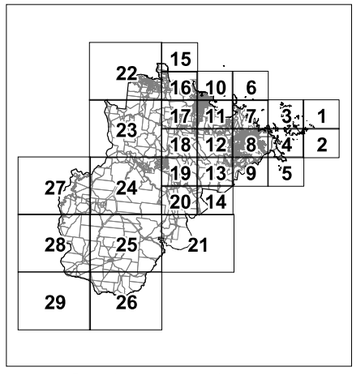

Overlay map - AL - 08F

WRC Planning Scheme Agricultural land overlay

Legend

- Locally important agricultural areas
- Agricultural land classification class A and B
- State important agricultural areas
- Stock routes

General information

- Local government boundary
- DCDB parcel boundary
- Road reserve
- Waterbody

This data set is an extract from Queensland's digital cadastral Database. Use of this data set may be approved with the written Permission of the Director General, Department of Natural Resources and Mines, 2014. 61 Merry Street, Brisbane, 4000, Queensland, Australia
* The State of Queensland (Dept. of Natural Resources and Mines, 2014. No Liability accepted for any loss or damage that may arise from the use of Or reliance of this data.
* State of Queensland (Department of Agriculture, Fisheries and Forestry) 2014.
* State of Queensland (Department of Natural Resources and Mines) 2014

Date: 20/07/2016

N

Approx Scale @ A3: 1: 10 000

200 0 200 m

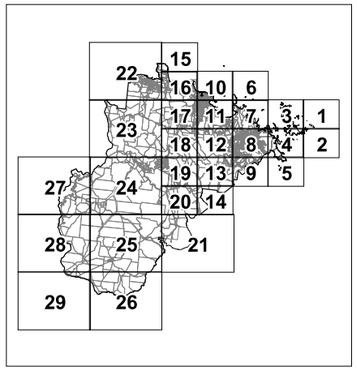

Overlay map - AL - 08G

WRC Planning Scheme Agricultural land overlay

Whitsunday Regional Council

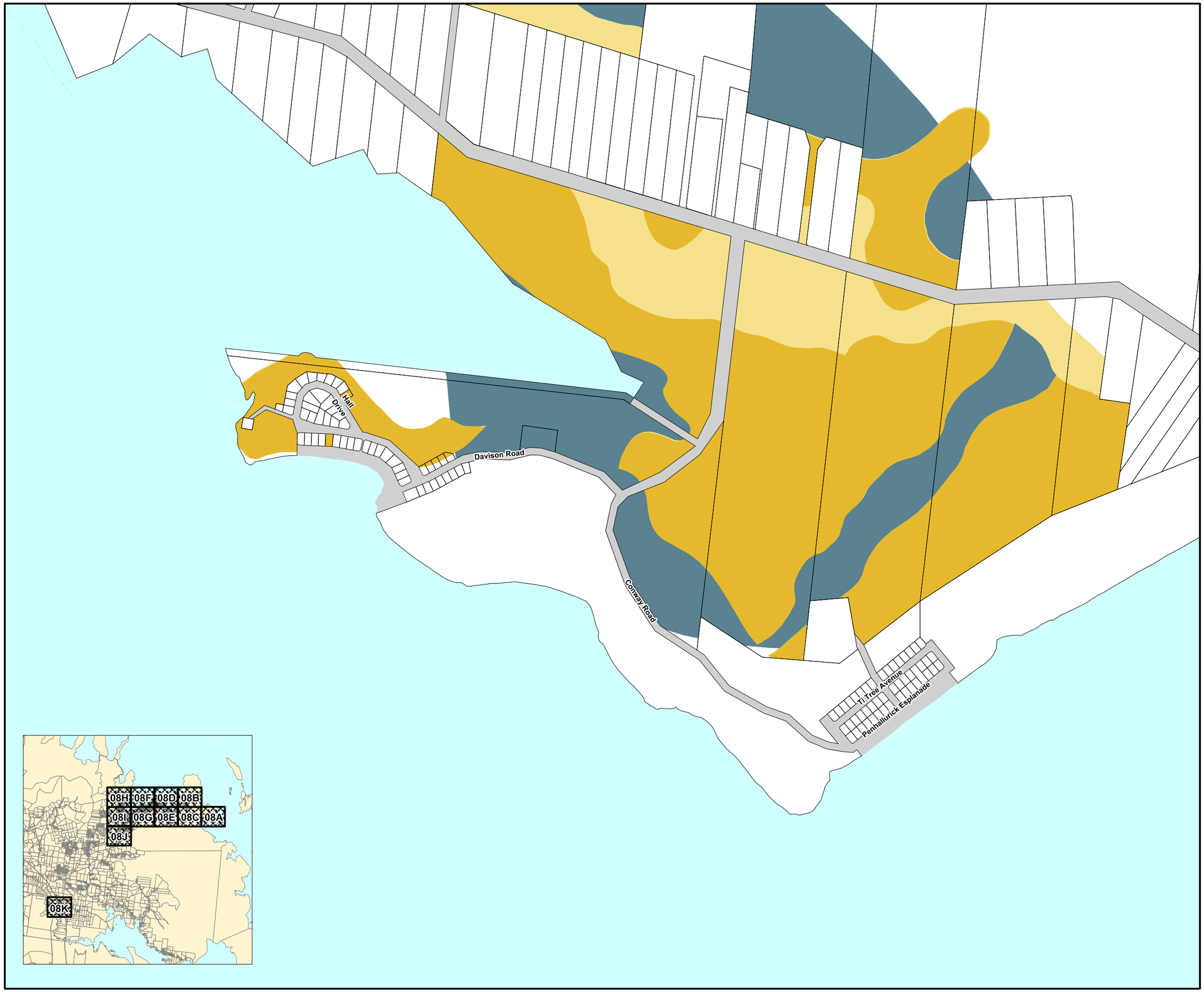

Legend

- Locally important agricultural areas
- Agricultural land classification class A and B
- State important agricultural areas
- Stock routes

General information

- Local government boundary
- DCDB parcel boundary
- Road reserve
- Waterbody

This data set is an extract from Queensland's digital cadastral Database. Use of this data set may be approved with the written Permission of the Director General, Department of Natural Resources and Mines, 2014. 61 Merry Street, Brisbane, 4000, Queensland, Australia
ª The State of Queensland (Dept. of Natural Resources and Mines, 2014. No Liability accepted for any loss or damage that may arise from the use of Or reliance of this data.
ª State of Queensland (Department of Agriculture, Fisheries and Forestry) 2014.
ª State of Queensland (Department of Natural Resources and Mines) 2014

Date: 20/07/2016

N

Approx Scale @ A3: 1: 10 000

200 0 200 m

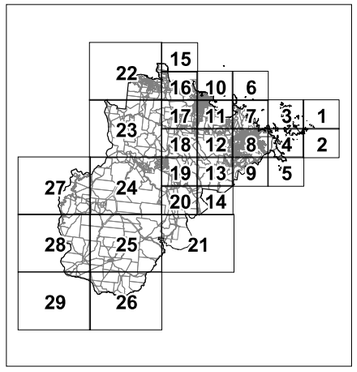

Overlay map - AL - 08H

WRC Planning Scheme Agricultural land overlay

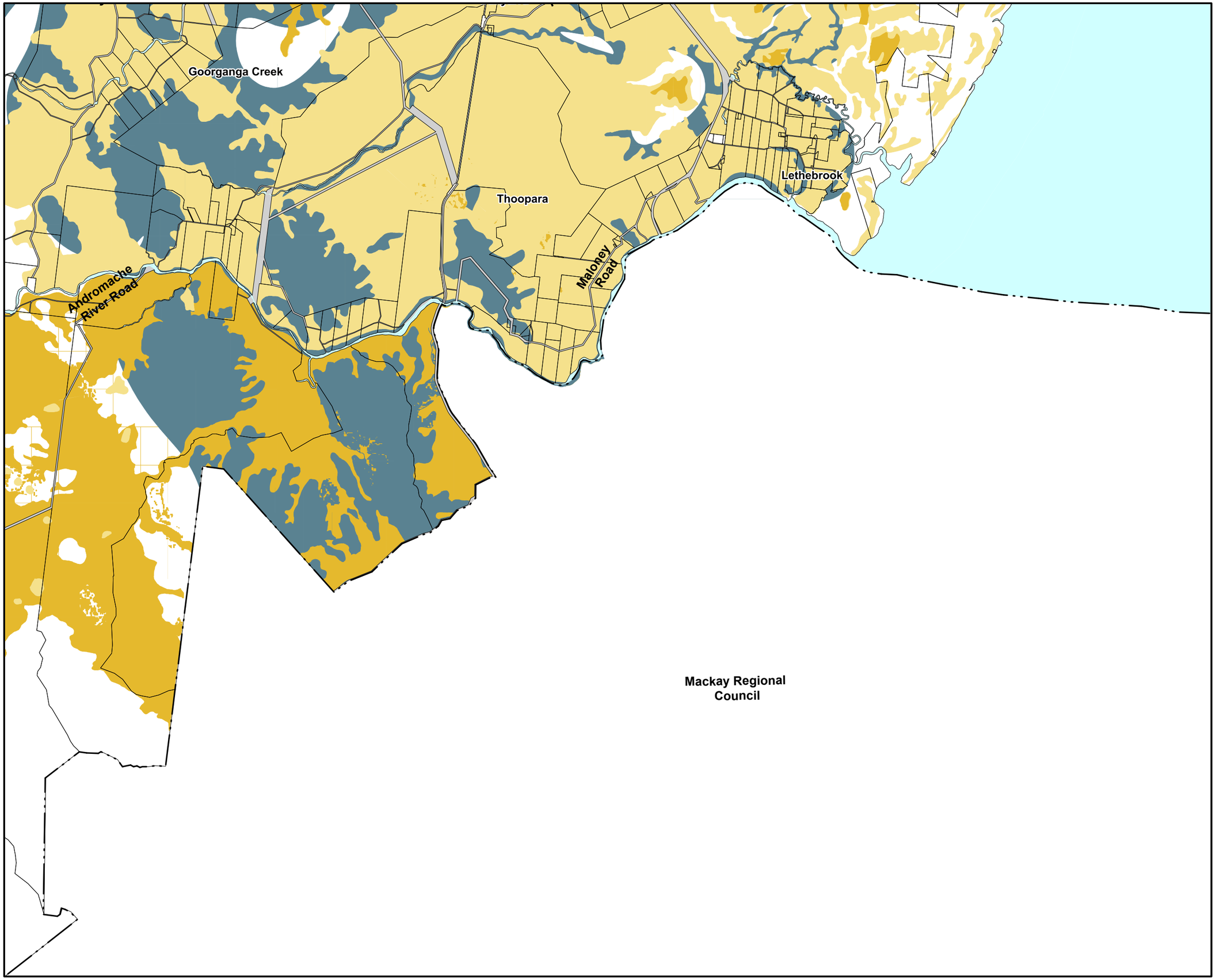

Legend

- Locally important agricultural areas
- Agricultural land classification class A and B
- State important agricultural areas
- Stock routes

General information

- Local government boundary
- DCDB parcel boundary
- Road reserve
- Waterbody

This data set is an extract from Queensland's digital cadastral Database. Use of this data set may be approved with the written Permission of the Director General, Department of Natural Resources and Mines, 2014. 61 Merry Street, Brisbane, 4000, Queensland, Australia
* The State of Queensland (Dept. of Natural Resources and Mines, 2014. No Liability accepted for any loss or damage that may arise from the use of Or reliance of this data.
* State of Queensland (Department of Agriculture, Fisheries and Forestry) 2014.
* State of Queensland (Department of Natural Resources and Mines) 2014

Date: 20/07/2016

N

Approx Scale @ A3: 1: 10 000

1000 0 1000 2000 3000 m

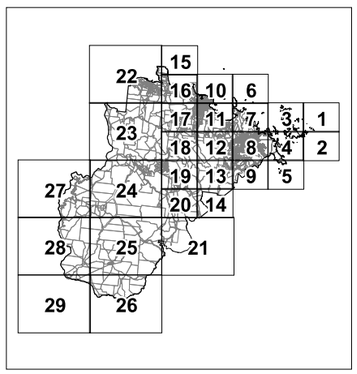

Overlay map - AL - 09

WRC Planning Scheme Agricultural land overlay



Legend

- Locally important agricultural areas
- Agricultural land classification class A and B
- State important agricultural areas
- Stock routes

General information

- Local government boundary
- DCDB parcel boundary
- Road reserve
- Waterbody

This data set is an extract from Queensland's digital cadastral Database. Use of this data set may be approved with the written Permission of the Director General, Department of Natural Resources and Mines, 2014. 61 Merry Street, Brisbane, 4000, Queensland, Australia
ª The State of Queensland (Dept. of Natural Resources and Mines, 2014. No Liability accepted for any loss or damage that may arise from the use of Or reliance of this data.
ª State of Queensland (Department of Agriculture, Fisheries and Forestry) 2014.
ª State of Queensland (Department of Natural Resources and Mines) 2014

Date: 20/07/2016

N

Approx Scale @ A3: 1: 10 000

1000 0 1000 2000 3000 m

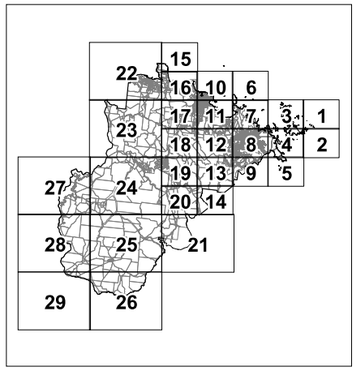

Overlay map - AL - 10

WRC Planning Scheme Agricultural land overlay

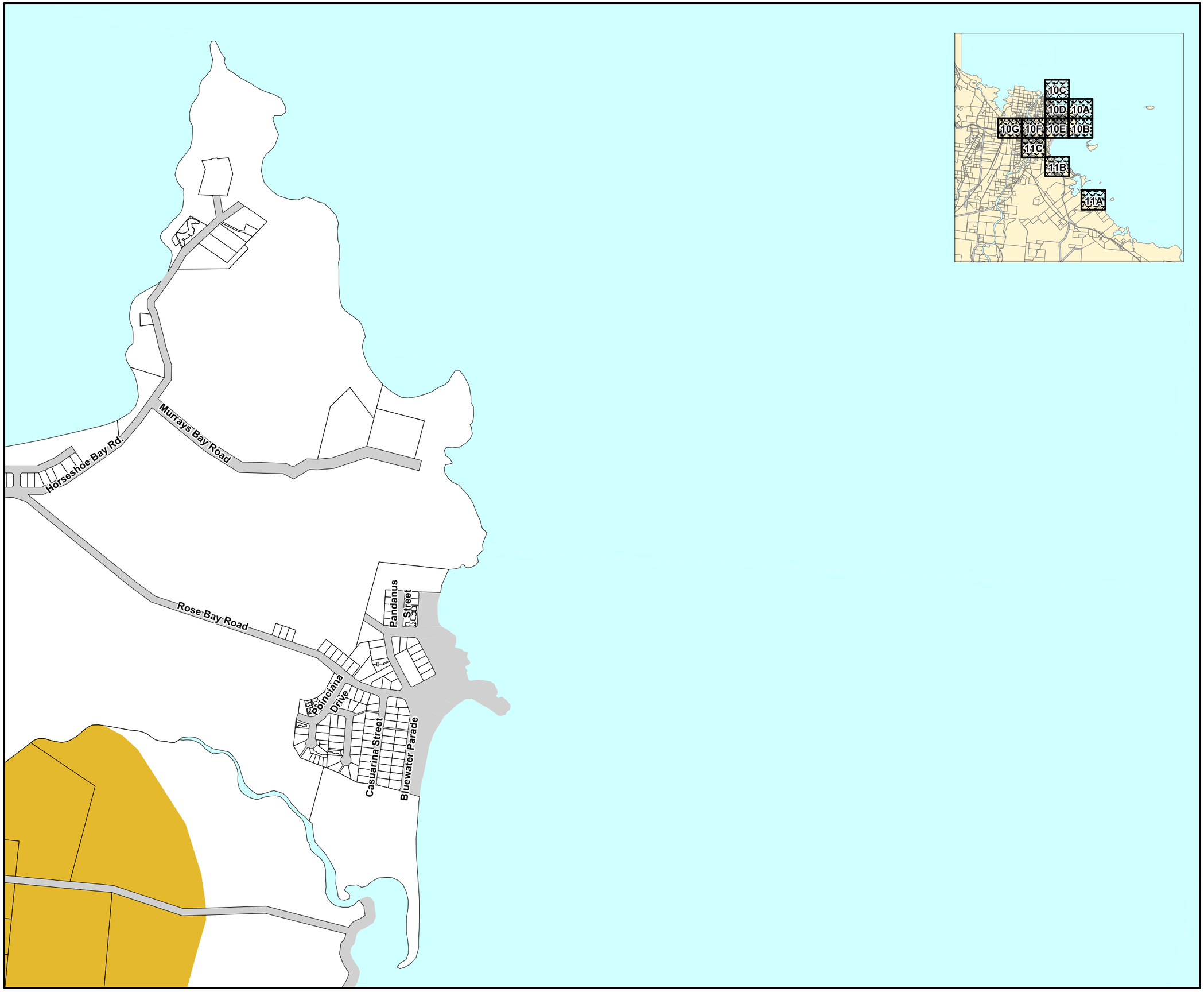

Legend

- Locally important agricultural areas
- Agricultural land classification class A and B
- State important agricultural areas
- Stock routes

General information

- Local government boundary
- DCDB parcel boundary
- Road reserve
- Waterbody

This data set is an extract from Queensland's digital cadastral Database. Use of this data set may be approved with the written Permission of the Director General, Department of Natural Resources and Mines, 2014. 61 Merry Street, Brisbane, 4000, Queensland, Australia
© The State of Queensland (Dept. of Natural Resources and Mines, 2014. No Liability accepted for any loss or damage that may arise from the use of Or reliance of this data.
© State of Queensland (Department of Agriculture, Fisheries and Forestry) 2014.
© State of Queensland (Department of Natural Resources and Mines) 2014

Date: 20/07/2016

N

Approx Scale @ A3: 1: 10 000

200 0 200 m

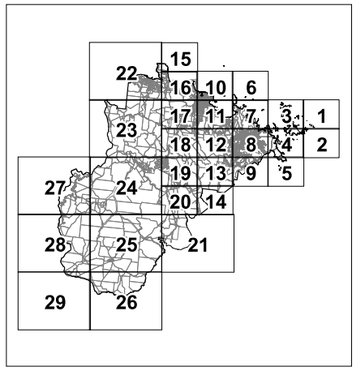

Overlay map - AL - 10A

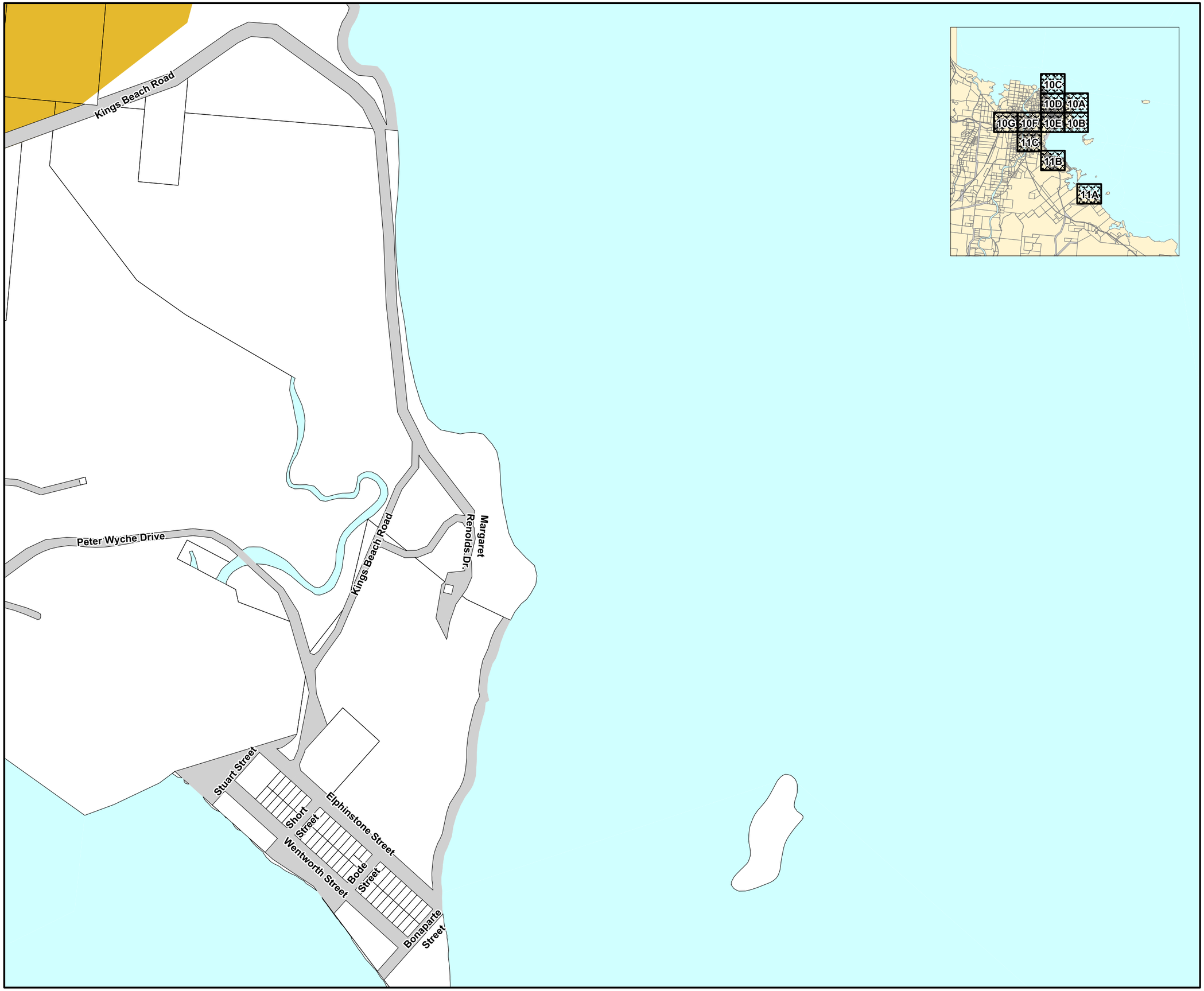

WRC Planning Scheme Agricultural land overlay

Legend

- Locally important agricultural areas
- Agricultural land classification class A and B
- State important agricultural areas
- Stock routes

General information

- Local government boundary
- DCDB parcel boundary
- Road reserve
- Waterbody

This data set is an extract from Queensland's digital cadastral Database. Use of this data set may be approved with the written Permission of the Director General, Department of Natural Resources and Mines, 2014. 61 Merry Street, Brisbane, 4000, Queensland, Australia
* The State of Queensland (Dept. of Natural Resources and Mines, 2014. No Liability accepted for any loss or damage that may arise from the use of Or reliance of this data.
* State of Queensland (Department of Agriculture, Fisheries and Forestry) 2014.
* State of Queensland (Department of Natural Resources and Mines) 2014

Date: 20/07/2016

N

Approx Scale @ A3: 1: 10 000

200 0 200 m

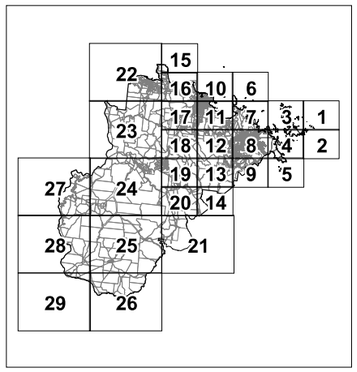

Overlay map - AL - 10B

WRC Planning Scheme Agricultural land overlay



Legend

- Locally important agricultural areas
- Agricultural land classification class A and B
- State important agricultural areas
- Stock routes

General information

- Local government boundary
- DCDB parcel boundary
- Road reserve
- Waterbody

This data set is an extract from Queensland's digital cadastral Database. Use of this data set may be approved with the written Permission of the Director General, Department of Natural Resources and Mines, 2014. 61 Merry Street, Brisbane, 4000, Queensland, Australia
ª The State of Queensland (Dept. of Natural Resources and Mines, 2014.
No Liability accepted for any loss or damage that may arise from the use of Or reliance of this data.
ª State of Queensland (Department of Agriculture, Fisheries and Forestry) 2014.
ª State of Queensland (Department of Natural Resources and Mines) 2014

Date: 20/07/2016

N

Approx Scale @ A3: 1: 10 000

200 0 200 m

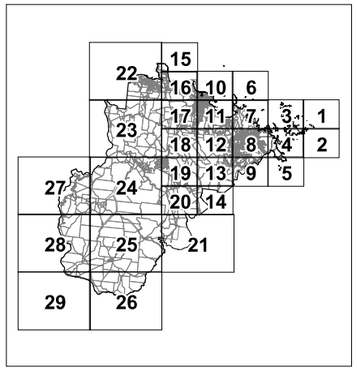

Overlay map - AL - 10C

WRC Planning Scheme Agricultural land overlay

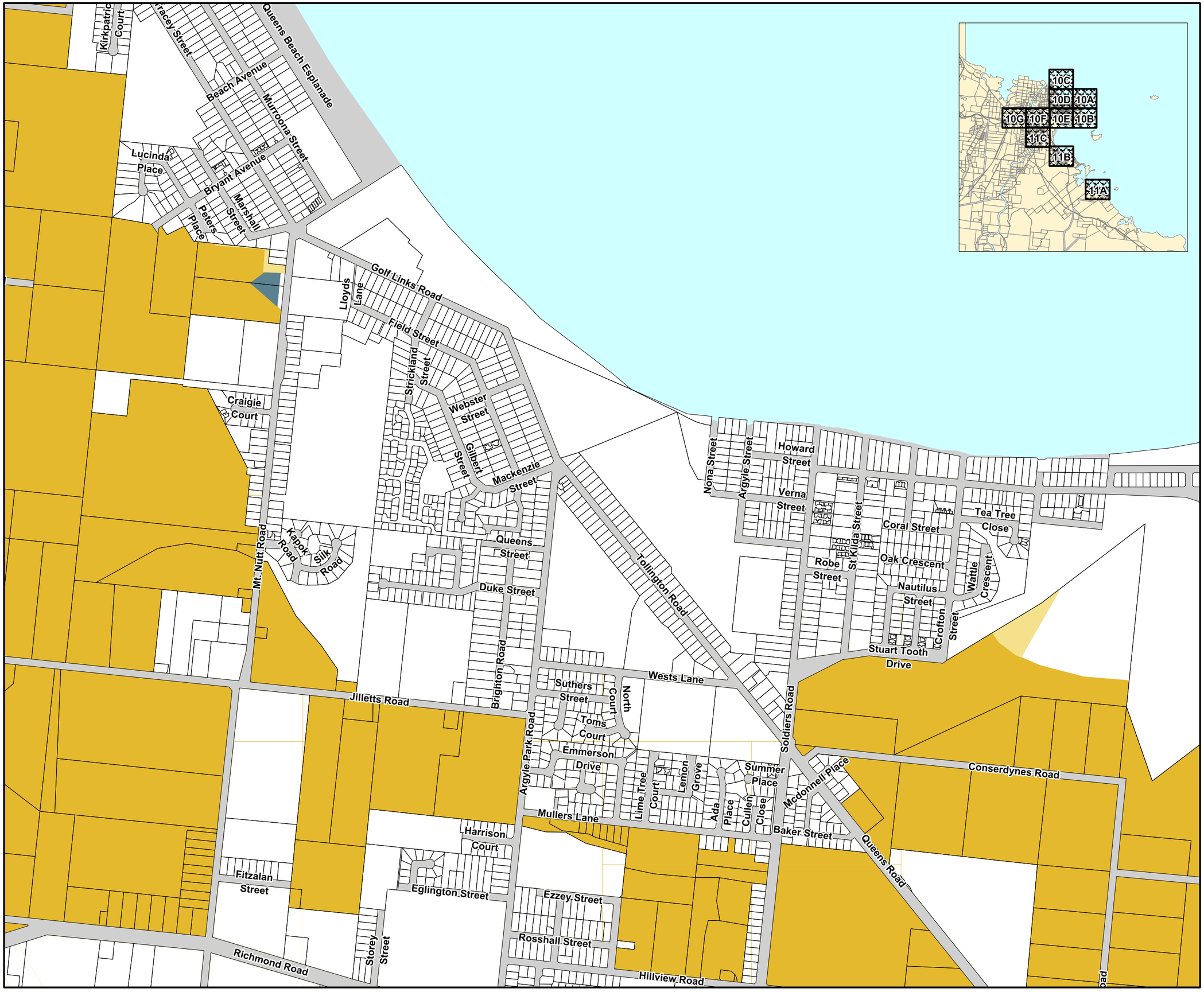

Legend

- Locally important agricultural areas
- Agricultural land classification class A and B
- State important agricultural areas
- Stock routes

General information

- Local government boundary
- DCDB parcel boundary
- Road reserve
- Waterbody

This data set is an extract from Queensland's digital cadastral Database. Use of this data set may be approved with the written Permission of the Director General, Department of Natural Resources and Mines, 2014, 61 Merry Street, Brisbane, 4000, Queensland, Australia
© The State of Queensland (Dept. of Natural Resources and Mines, 2014.
No Liability accepted for any loss or damage that may arise from the use of Or reliance of this data.
© State of Queensland (Department of Agriculture, Fisheries and Forestry) 2014.
© State of Queensland (Department of Natural Resources and Mines) 2014

Date: 20/07/2016

N

Approx Scale @ A3: 1: 10 000

200 0 200 m

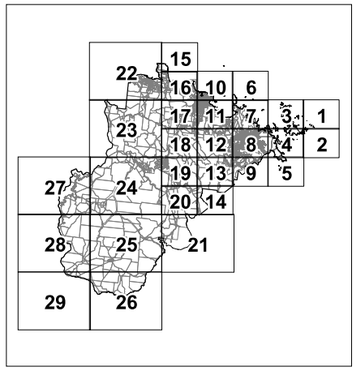

Overlay map - AL - 10D

WRC Planning Scheme Agricultural land overlay

Whitsunday Regional Council

Legend

- Locally important agricultural areas
- Agricultural land classification class A and B
- State important agricultural areas
- Stock routes

General information

- Local government boundary
- DCDB parcel boundary
- Road reserve
- Waterbody

This data set is an extract from Queensland's digital cadastral Database. Use of this data set may be approved with the written Permission of the Director General, Department of Natural Resources and Mines, 2014. 61 Merry Street, Brisbane, 4000, Queensland, Australia
ª The State of Queensland (Dept. of Natural Resources and Mines, 2014. No Liability accepted for any loss or damage that may arise from the use of Or reliance of this data.
ª State of Queensland (Department of Agriculture, Fisheries and Forestry) 2014.
ª State of Queensland (Department of Natural Resources and Mines) 2014

Date: 20/07/2016

N

Approx Scale @ A3: 1: 10 000

200 0 200 m

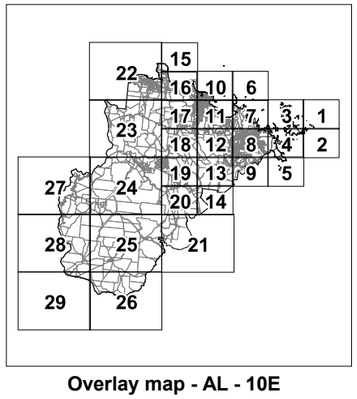

Overlay map - AL - 10E

Hillview Road
Hillview Place
Avoca Road
Randwick Road
Boundary Road
Bolt Street
Dove Street
West Street
Hill Street
John Street
Glenville Place
Banksia Street
Philip Street
Pilcher Place
Tynwald Ave
Denison Street
Rodney Street
Martin St
Christison Street
Rayner Street
Canberra Street
Yardley Court
Anderson Drive
Pantall Street
Kent Street
Belgravia Road
Gilles Street
Station Street
Don Street
Reynolds Street
Bunting Street
Bull Crescent
Arthur Street
Livingstone Street
Kennedy Street
Leichhardt Street
Gregory Street
Mcdougal Street
Scott Street
Daniel Street
Soldiers Road
Lascelles Lane
Sinclair Street
Poole Street
Gordon Street
Mitchell Street
Powell Street
Williams Street
Norris Street
George Street
Dalrymple Street
Thomas Street
Quay Street
Santa Barbara Parade
Herbert Street
Brisbane Street
Hay Street
Queens Road
Morrill Street
Barton Street
Cowan Lane
Case Street
King Street
10C
10D
10A
10G
10F
10E
10B
11C
11B
11A

WRC Planning Scheme Agricultural land overlay

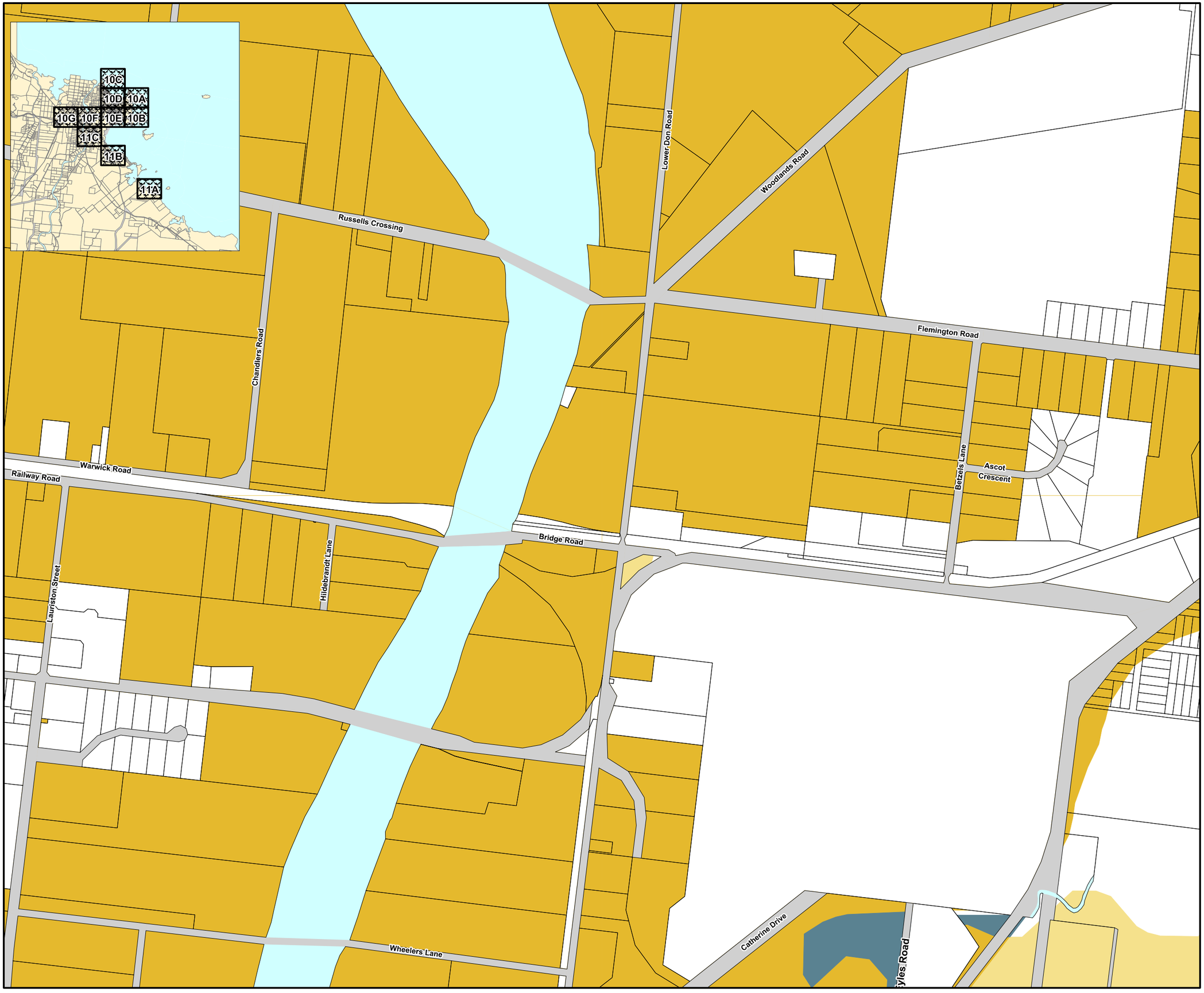

Legend

- Locally important agricultural areas
- Agricultural land classification class A and B
- State important agricultural areas
- Stock routes

General information

- Local government boundary
- DCDB parcel boundary
- Road reserve
- Waterbody

This data set is an extract from Queensland's digital cadastral Database. Use of this data set may be approved with the written Permission of the Director General, Department of Natural Resources and Mines, 2014. 61 Merry Street, Brisbane, 4000, Queensland, Australia
* The State of Queensland (Dept. of Natural Resources and Mines, 2014. No Liability accepted for any loss or damage that may arise from the use of Or reliance of this data.
* State of Queensland (Department of Agriculture, Fisheries and Forestry) 2014.
* State of Queensland (Department of Natural Resources and Mines) 2014

Date: 20/07/2016

N

Approx Scale @ A3: 1: 10 000

200 0 200 m

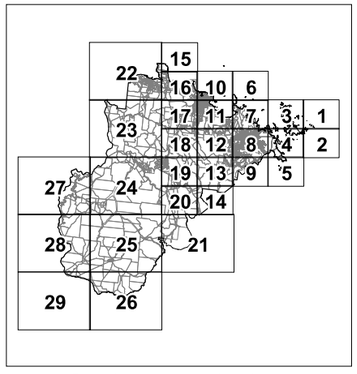

Overlay map - AL - 10F

WRC Planning Scheme Agricultural land overlay

Whitsunday Regional Council

Legend

- Locally important agricultural areas
- Agricultural land classification class A and B
- State important agricultural areas
- Stock routes

General information

- Local government boundary
- DCDB parcel boundary
- Road reserve
- Waterbody

This data set is an extract from Queensland's digital cadastral Database. Use of this data set may be approved with the written Permission of the Director General, Department of Natural Resources and Mines, 2014. 61 Merry Street, Brisbane, 4000, Queensland, Australia
ª The State of Queensland (Dept. of Natural Resources and Mines, 2014. No Liability accepted for any loss or damage that may arise from the use of Or reliance of this data.
ª State of Queensland (Department of Agriculture, Fisheries and Forestry) 2014.
ª State of Queensland (Department of Natural Resources and Mines) 2014

Date: 20/07/2016

N

Approx Scale @ A3: 1: 10 000

200 0 200 m

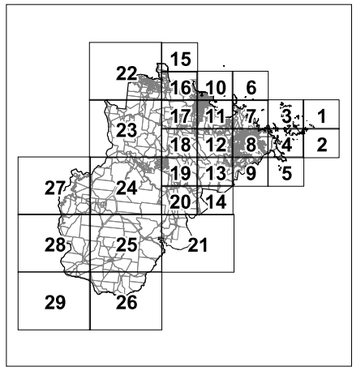

Overlay map - AL - 10G

Telegraph Road
Alligator Ck Road
Green Swamp Road
Kelsey Road
Albeitz Rd
Linley Street
Linley Street
Myles Street
Mathews Street
Houlder Street
Skene Street
Bergl Street
Crompton Street
Champion Street
Lascelles Street
Jackson Street
Smiths Road

10C
10D
10A
10G
10F
10E
10B
11C
11B
11A

WRC Planning Scheme Agriculture land overlay

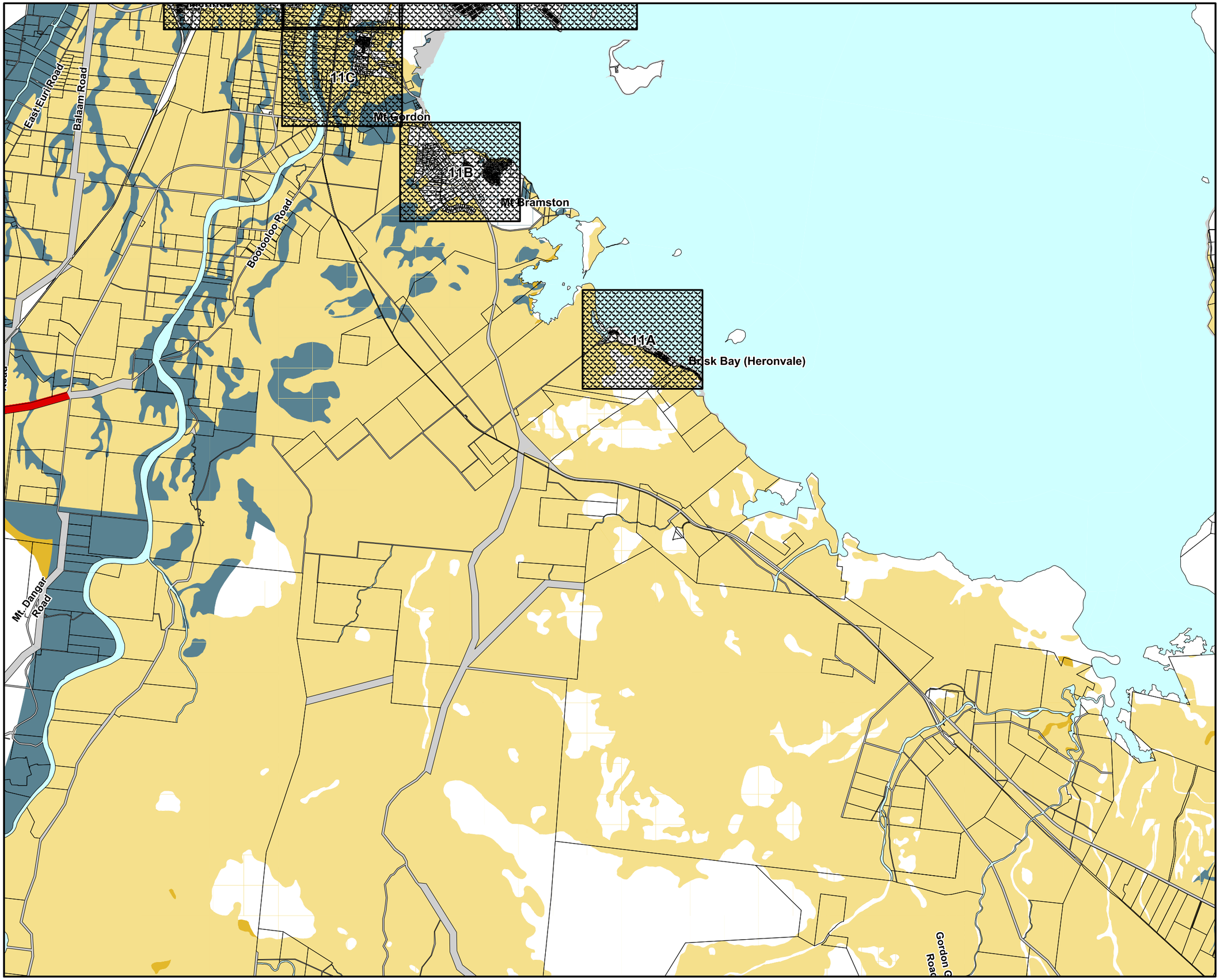

Legend

- Locally important agricultural areas
- Agricultural land classification class A and B
- State important agricultural areas
- Stock routes

General information

- Local government boundary
- DCDB parcel boundary
- Road reserve
- Waterbody

This data set is an extract from Queensland's digital cadastral Database. Use of this data set may be approved with the written Permission of the Director General, Department of Natural Resources and Mines, 2014. 61 Merry Street, Brisbane, 4000, Queensland, Australia
© The State of Queensland (Dept. of Natural Resources and Mines, 2014.
No Liability accepted for any loss or damage that may arise from the use of Or reliance of this data.
© State of Queensland (Department of Agriculture, Fisheries and Forestry) 2014.
© State of Queensland (Department of Natural Resources and Mines) 2014

Date: 22/09/2014

N

Approx Scale @ A3: 1: 100 000

1000 0 1000 2000 3000 m

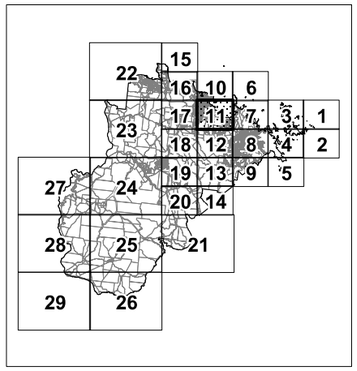

Overlay map - AL - 11

WRC Planning Scheme Agricultural land overlay

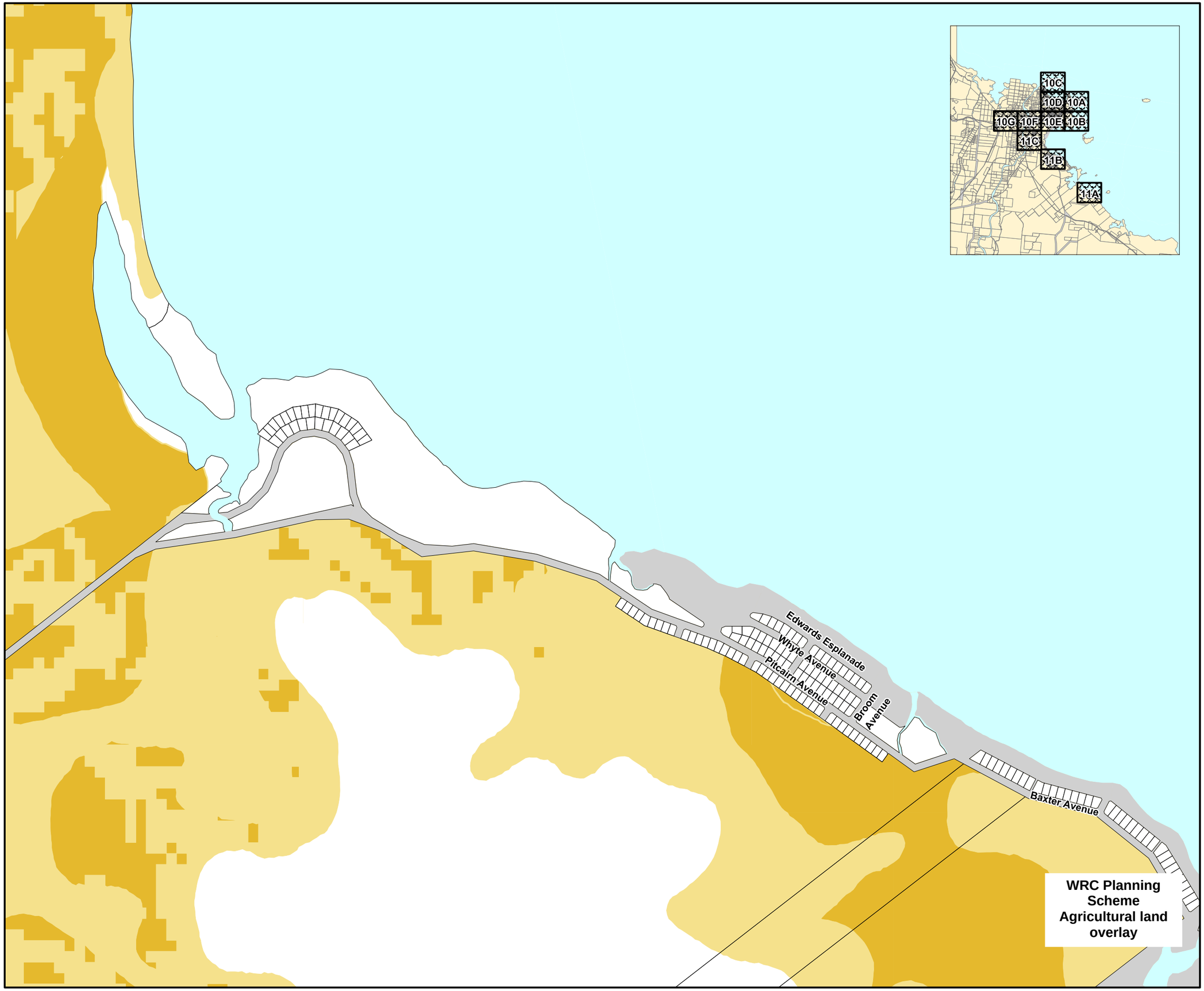

Legend

- Locally important agricultural areas
- Agricultural land classification class A and B
- State important agricultural areas
- Stock routes

General information

- Local government boundary
- DCDB parcel boundary
- Road reserve
- Waterbody

This data set is an extract from Queensland's digital cadastral Database. Use of this data set may be approved with the written Permission of the Director General, Department of Natural Resources and Mines, 2014. 61 Merry Street, Brisbane, 4000, Queensland, Australia
* The State of Queensland (Dept. of Natural Resources and Mines, 2014.
No Liability accepted for any loss or damage that may arise from the use of Or reliance of this data.
* State of Queensland (Department of Agriculture, Fisheries and Forestry) 2014.
* State of Queensland (Department of Natural Resources and Mines) 2014

Date: 20/07/2016

N

Approx Scale @ A3: 1: 10 000

200 0 200 m

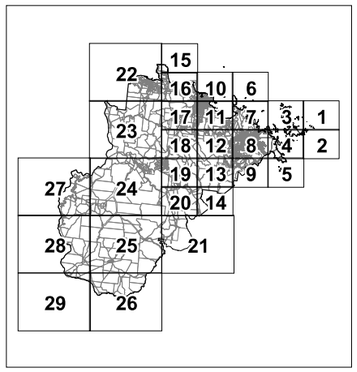

Overlay map - AL - 11A

WRC Planning Scheme Agricultural land overlay

Whitsunday Regional Council

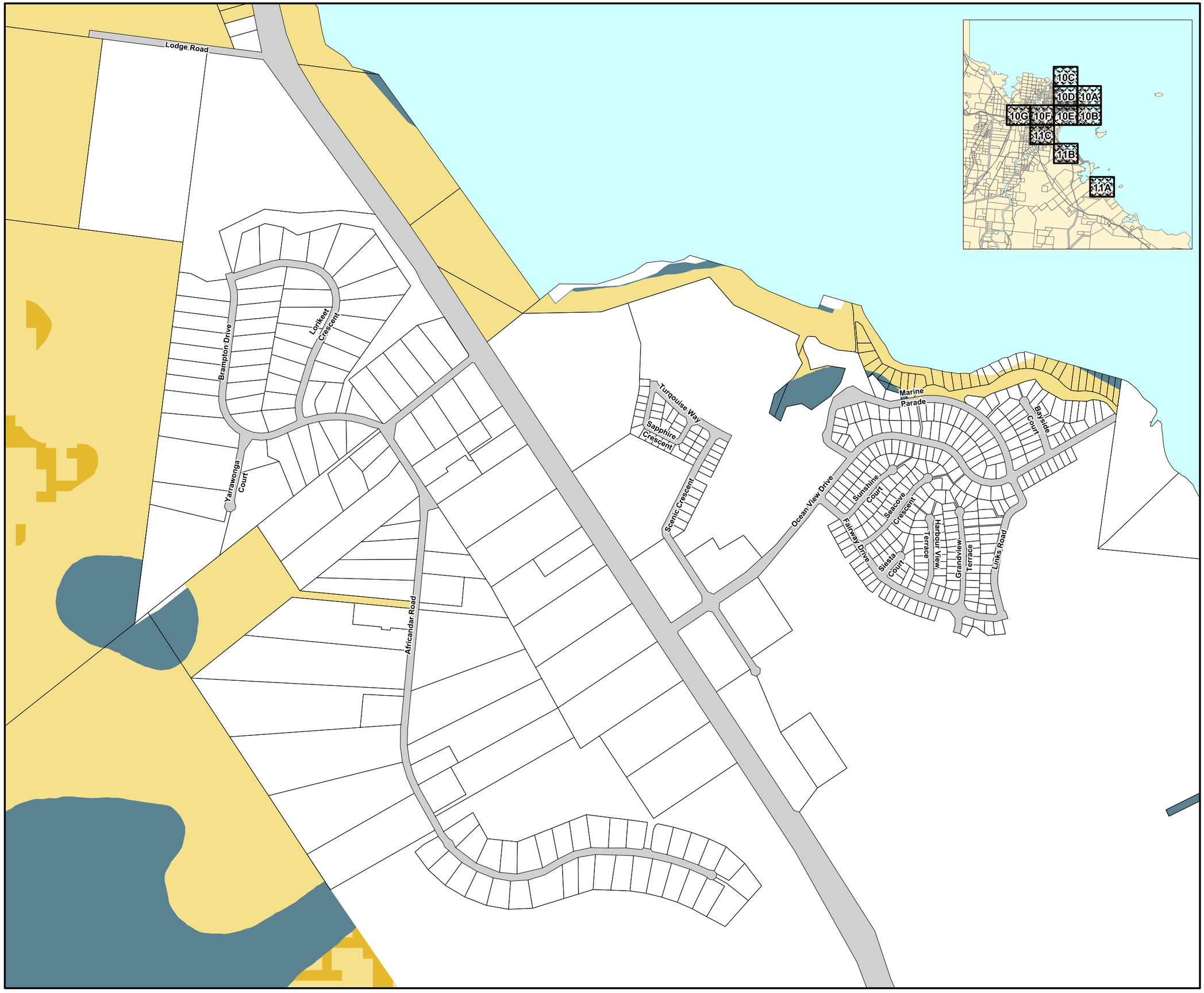

Legend

- Locally important agricultural areas
- Agricultural land classification class A and B
- State important agricultural areas
- Stock routes

General information

- Local government boundary
- DCDB parcel boundary
- Road reserve
- Waterbody

This data set is an extract from Queensland's digital cadastral Database. Use of this data set may be approved with the written Permission of the Director General, Department of Natural Resources and Mines, 2014. 61 Merry Street, Brisbane, 4000, Queensland, Australia
* The State of Queensland (Dept. of Natural Resources and Mines, 2014. No Liability accepted for any loss or damage that may arise from the use of Or reliance of this data.
* State of Queensland (Department of Agriculture, Fisheries and Forestry) 2014.
* State of Queensland (Department of Natural Resources and Mines) 2014

Date: 20/07/2016

N

Approx Scale @ A3: 1: 10 000

200 0 200 m

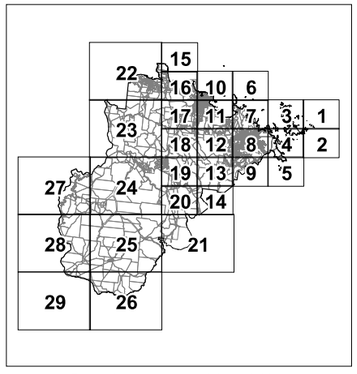

Overlay map - AL - 11B

WRC Planning Scheme Agricultural land overlay

Legend

- Locally important agricultural areas
- Agricultural land classification class A and B
- State important agricultural areas
- Stock routes

General information

- Local government boundary
- DCDB parcel boundary
- Road reserve
- Waterbody

This data set is an extract from Queensland's digital cadastral Database. Use of this data set may be approved with the written Permission of the Director General, Department of Natural Resources and Mines, 2014. 61 Merry Street, Brisbane, 4000, Queensland, Australia
ª The State of Queensland (Dept. of Natural Resources and Mines, 2014. No Liability accepted for any loss or damage that may arise from the use of Or reliance of this data.
ª State of Queensland (Department of Agriculture, Fisheries and Forestry) 2014.
ª State of Queensland (Department of Natural Resources and Mines) 2014

Date: 20/07/2016

N

Approx Scale @ A3: 1: 10 000

200 0 200 m

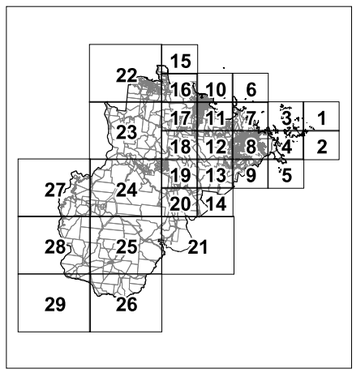

Overlay map - AL - 11C

WRC Planning Scheme Agricultural land overlay

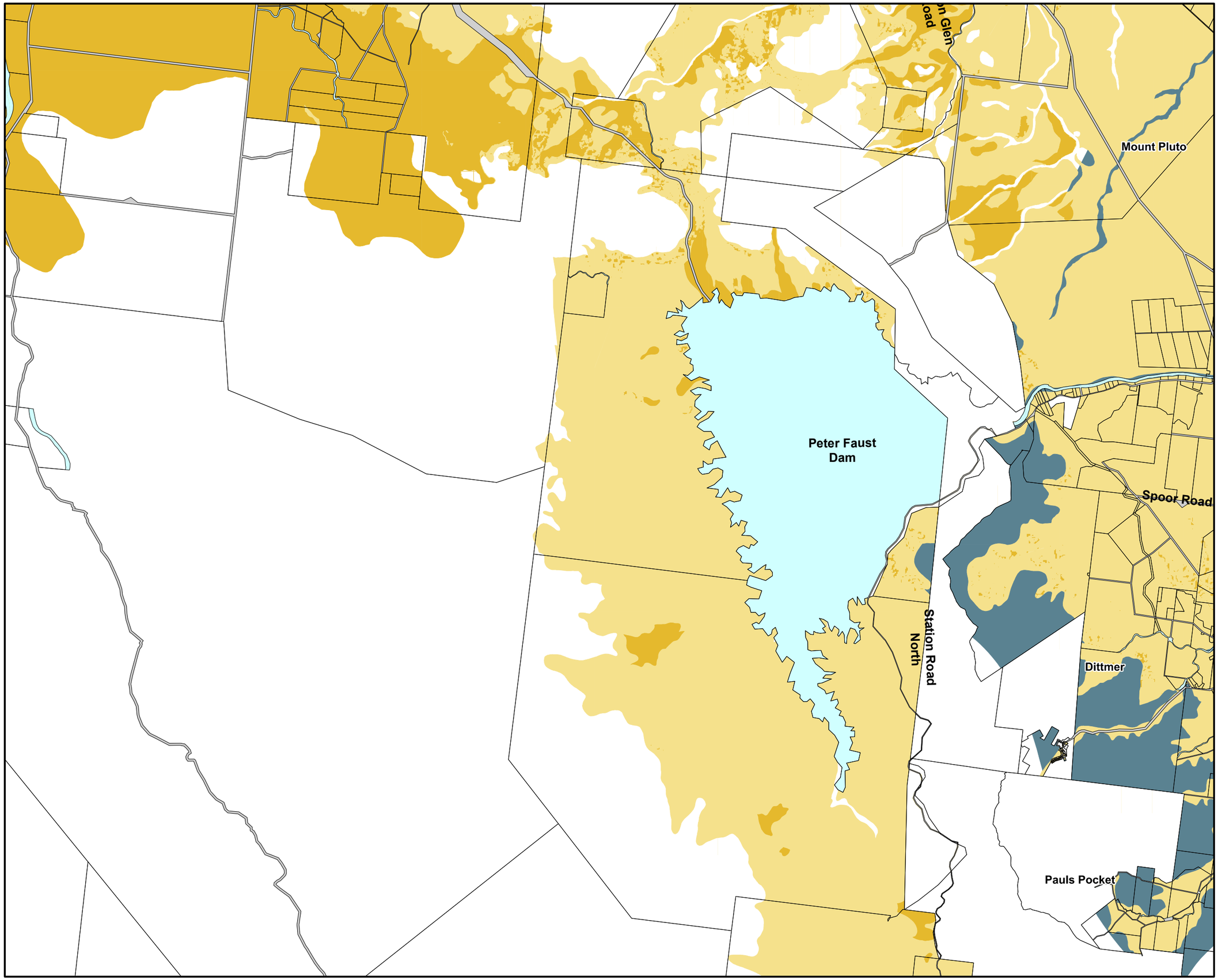

Legend

- Locally important agricultural areas
- Agricultural land classification class A and B
- State important agricultural areas
- Stock routes

General information

- Local government boundary
- DCDB parcel boundary
- Road reserve
- Waterbody

This data set is an extract from Queensland's digital cadastral Database. Use of this data set may be approved with the written Permission of the Director General, Department of Natural Resources and Mines, 2014. 61 Merry Street, Brisbane, 4000, Queensland, Australia
ª The State of Queensland (Dept. of Natural Resources and Mines, 2014.
No Liability accepted for any loss or damage that may arise from the use of Or reliance of this data.
ª State of Queensland (Department of Agriculture, Fisheries and Forestry) 2014.
ª State of Queensland (Department of Natural Resources and Mines) 2014

Date: 20/07/2016

N

Approx Scale @ A3: 1: 10 000

1000 0 1000 2000 3000 m

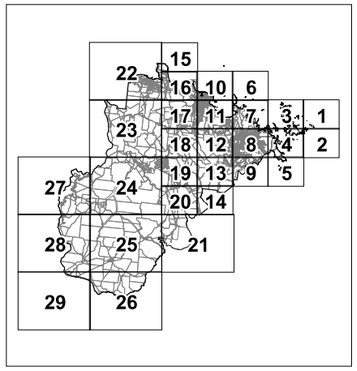

Overlay map - AL - 12

WRC Planning Scheme Agricultural land overlay

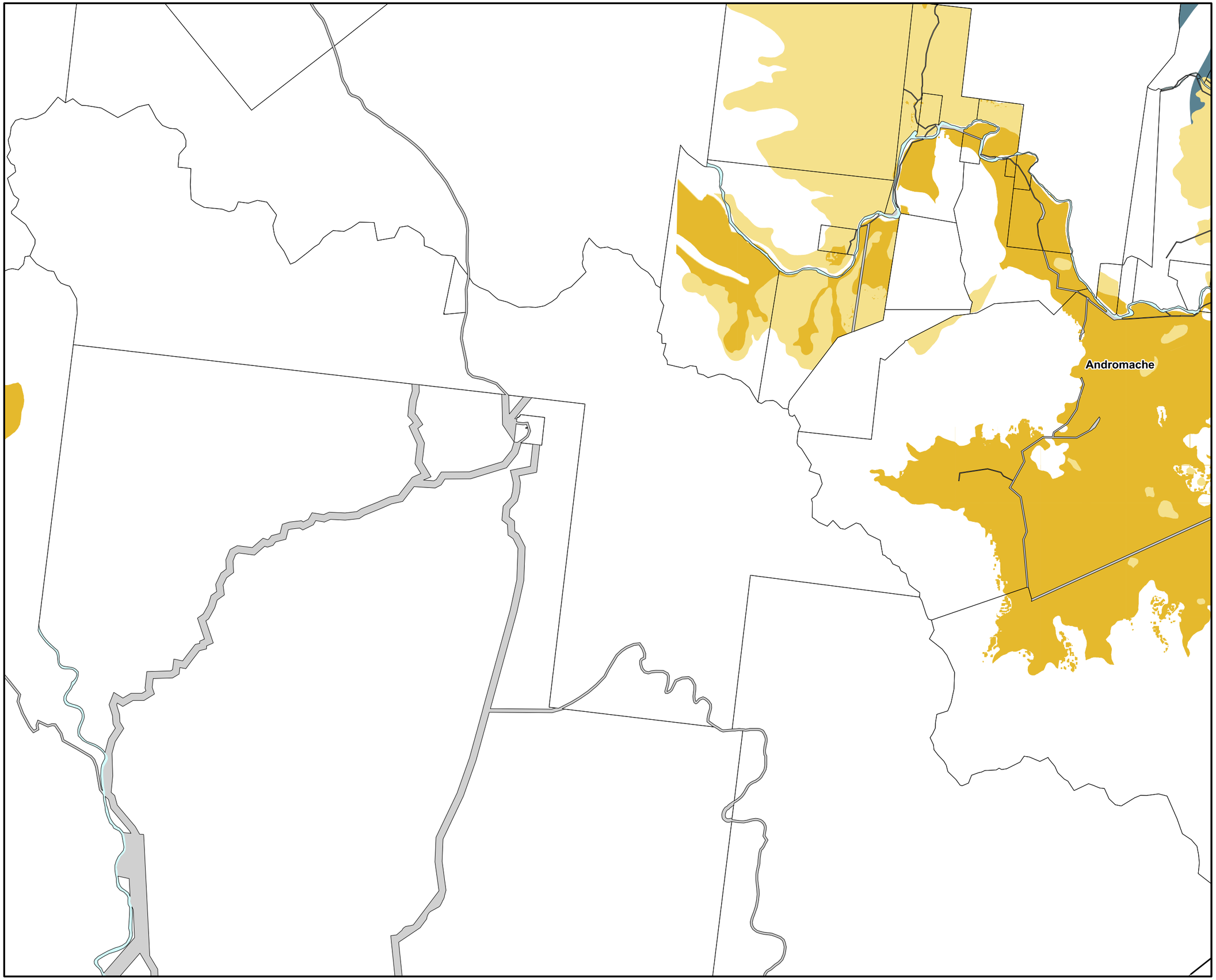

Legend

- Locally important agricultural areas
- Agricultural land classification class A and B
- State important agricultural areas
- Stock routes

General information

- Local government boundary
- DCDB parcel boundary
- Road reserve
- Waterbody

This data set is an extract from Queensland's digital cadastral Database. Use of this data set may be approved with the written Permission of the Director General, Department of Natural Resources and Mines, 2014. 61 Merry Street, Brisbane, 4000, Queensland, Australia
* The State of Queensland (Dept. of Natural Resources and Mines, 2014. No Liability accepted for any loss or damage that may arise from the use of Or reliance of this data.
* State of Queensland (Department of Agriculture, Fisheries and Forestry) 2014.
* State of Queensland (Department of Natural Resources and Mines) 2014

Date: 20/07/2016

N

Approx Scale @ A3: 1: 10 000

1000 0 1000 2000 3000 m

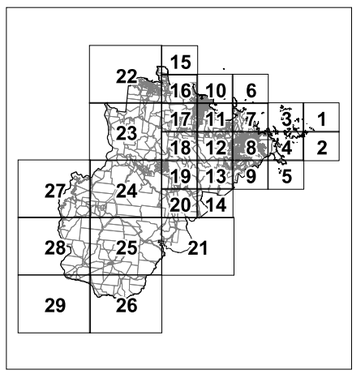

Overlay map - AL - 13

WRC Planning Scheme Agricultural land overlay

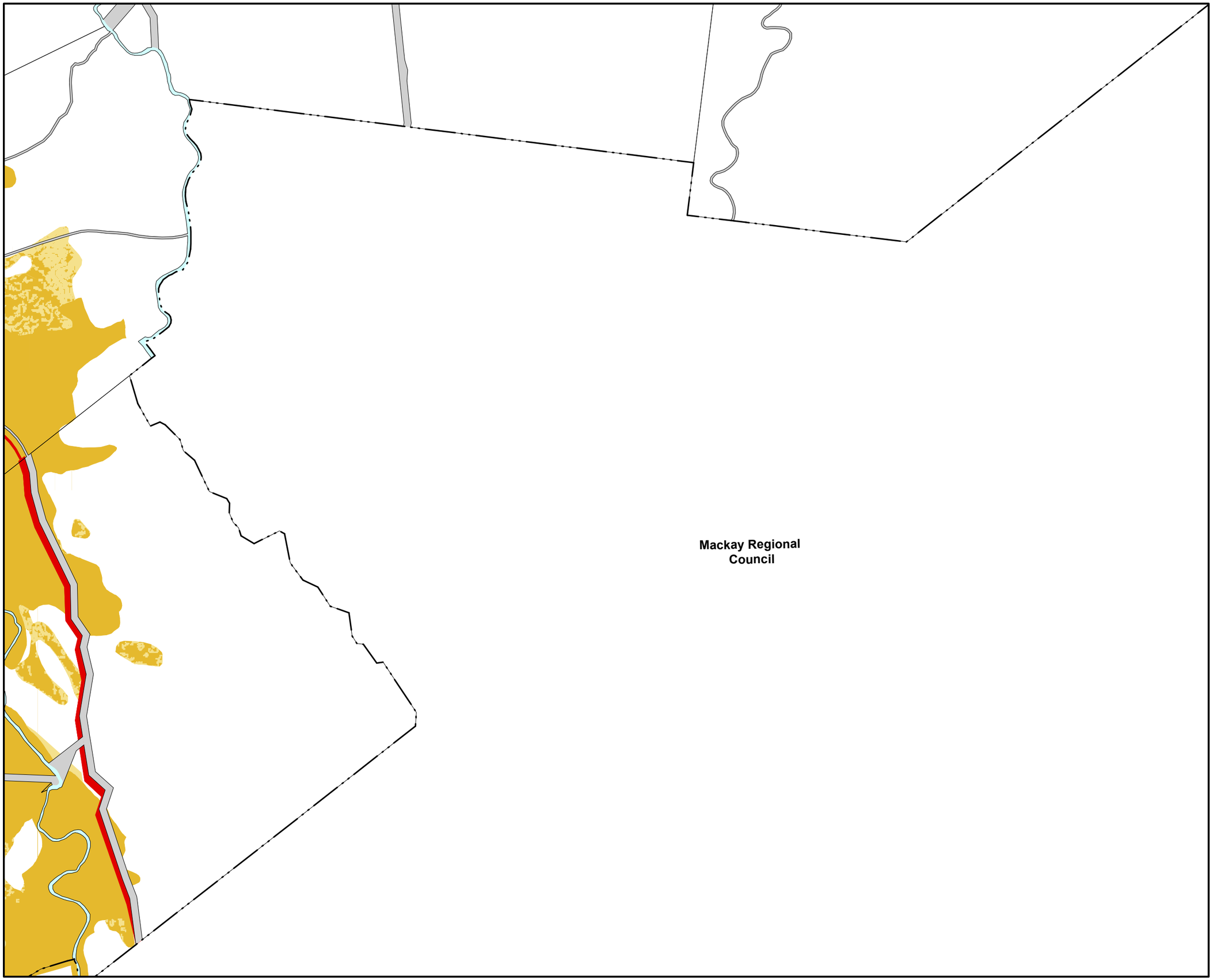

Legend

- Locally important agricultural areas
- Agricultural land classification class A and B
- State important agricultural areas
- Stock routes

General information

- Local government boundary
- DCDB parcel boundary
- Road reserve
- Waterbody

This data set is an extract from Queensland's digital cadastral Database. Use of this data set may be approved with the written Permission of the Director General, Department of Natural Resources and Mines, 2014. 61 Merry Street, Brisbane, 4000, Queensland, Australia
ª The State of Queensland (Dept. of Natural Resources and Mines, 2014. No Liability accepted for any loss or damage that may arise from the use of Or reliance of this data.
ª State of Queensland (Department of Agriculture, Fisheries and Forestry) 2014.
ª State of Queensland (Department of Natural Resources and Mines) 2014

Date: 20/07/2016

N

Approx Scale @ A3: 1: 10 000

1000 0 1000 2000 3000 m

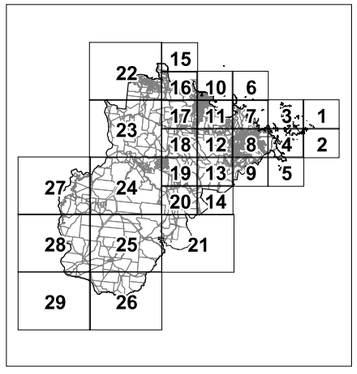

Overlay map - AL - 14

WRC Planning Scheme Agricultural land overlay

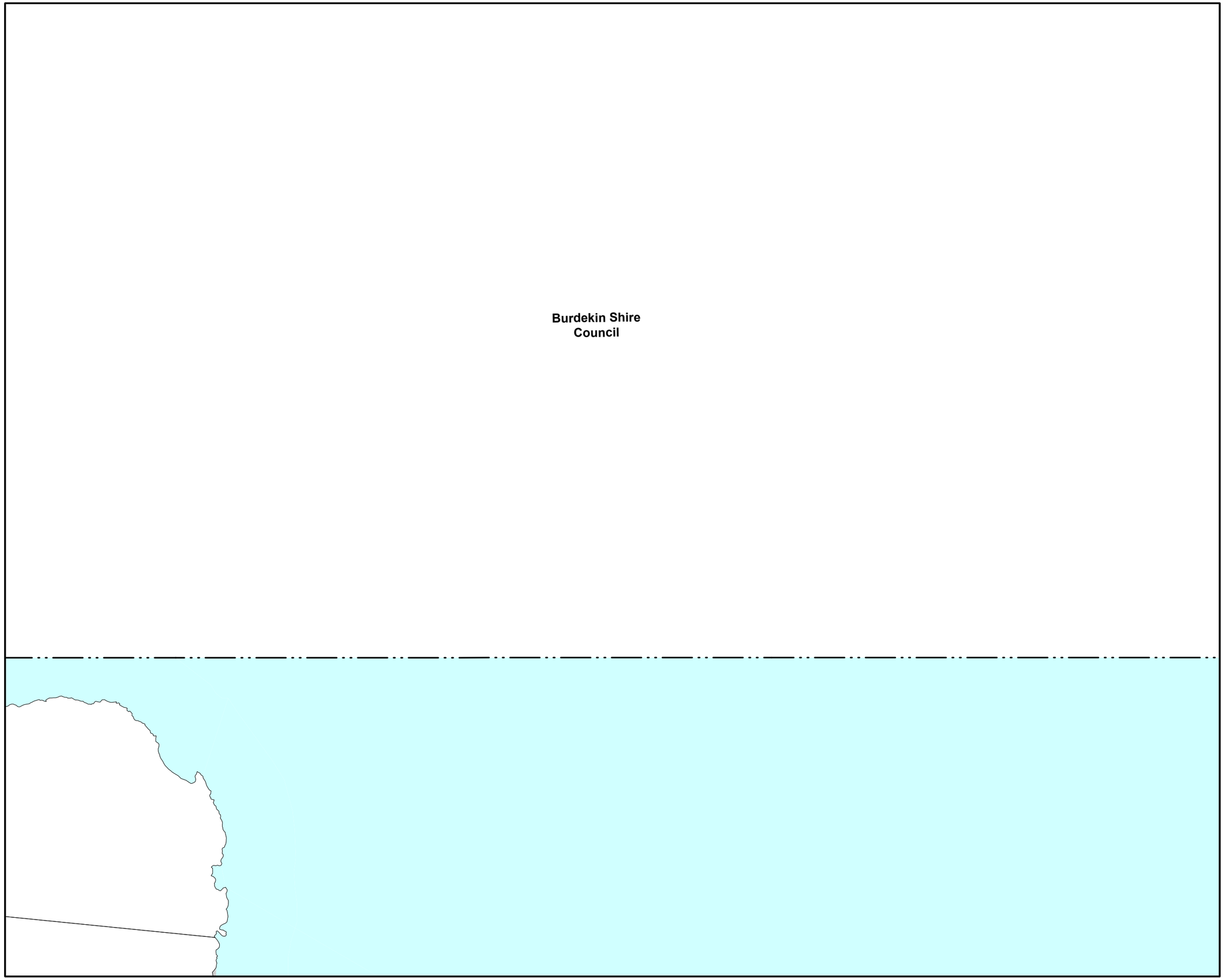

Legend

- Locally important agricultural areas
- Agricultural land classification class A and B
- State important agricultural areas
- Stock routes

General information

- Local government boundary
- DCDB parcel boundary
- Road reserve
- Waterbody

This data set is an extract from Queensland's digital cadastral Database. Use of this data set may be approved with the written Permission of the Director General, Department of Natural Resources and Mines, 2014. 61 Merry Street, Brisbane, 4000, Queensland, Australia
ª The State of Queensland (Dept. of Natural Resources and Mines, 2014. No Liability accepted for any loss or damage that may arise from the use of Or reliance of this data.
ª State of Queensland (Department of Agriculture, Fisheries and Forestry) 2014.
ª State of Queensland (Department of Natural Resources and Mines) 2014

Date: 20/07/2016

N

Approx Scale @ A3: 1: 10 000

1000 0 1000 2000 3000 m

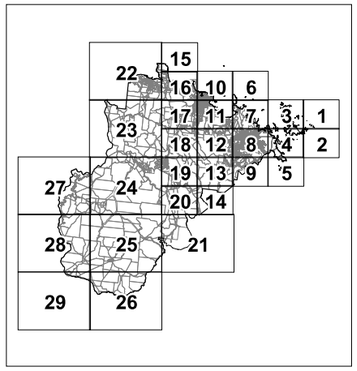

Overlay map - AL - 15

WRC Planning Scheme Agriculture land overlay

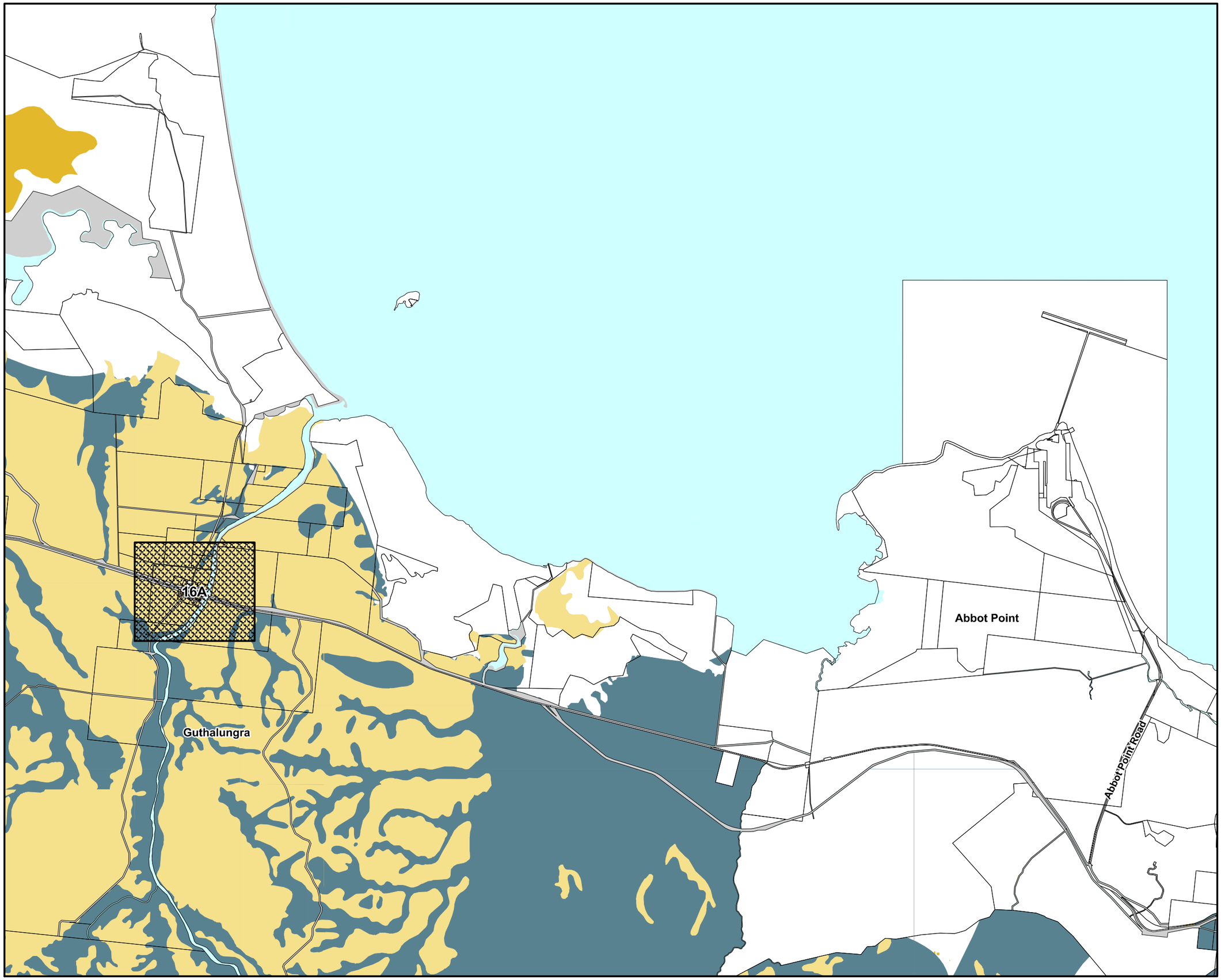

Legend

- Locally important agricultural areas
- Agricultural land classification class A and B
- State important agricultural areas
- Stock routes

General information

- Local government boundary
- DCDB parcel boundary
- Road reserve
- Waterbody

This data set is an extract from Queensland's digital cadastral Database. Use of this data set may be approved with the written Permission of the Director General, Department of Natural Resources and Mines, 2014. 61 Merry Street, Brisbane, 4000, Queensland, Australia
© The State of Queensland (Dept. of Natural Resources and Mines, 2014.
No Liability accepted for any loss or damage that may arise from the use of Or reliance of this data.
© State of Queensland (Department of Agriculture, Fisheries and Forestry) 2014.
© State of Queensland (Department of Natural Resources and Mines) 2014

Date: 22/09/2014

N

Approx Scale @ A3: 1: 100 000

1000 0 1000 2000 3000 m

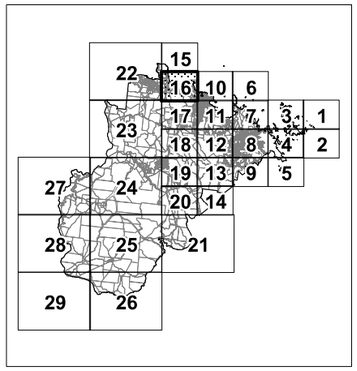

Overlay map - AL - 16

WRC Planning Scheme Agricultural land overlay

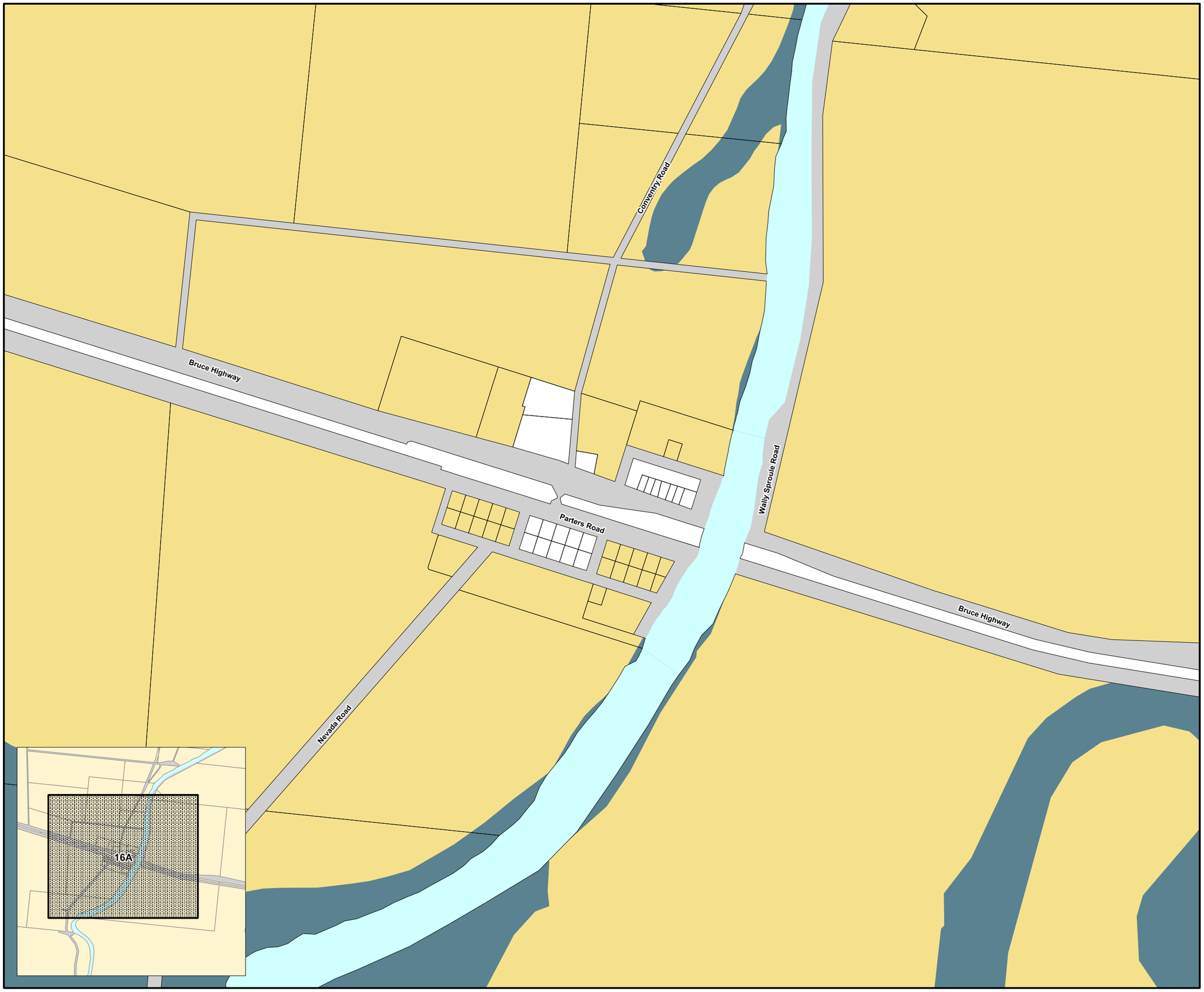

Legend

- Locally important agricultural areas
- Agricultural land classification class A and B
- State important agricultural areas
- Stock routes

General information

- Local government boundary
- DCDB parcel boundary
- Road reserve
- Waterbody

This data set is an extract from Queensland's digital cadastral Database. Use of this data set may be approved with the written Permission of the Director General, Department of Natural Resources and Mines, 2014. 61 Merry Street, Brisbane, 4000, Queensland, Australia
ª The State of Queensland (Dept. of Natural Resources and Mines, 2014. No Liability accepted for any loss or damage that may arise from the use of Or reliance of this data.
ª State of Queensland (Department of Agriculture, Fisheries and Forestry) 2014.
ª State of Queensland (Department of Natural Resources and Mines) 2014

Date: 20/07/2016

N

Approx Scale @ A3: 1: 10 000

200 0 200 m

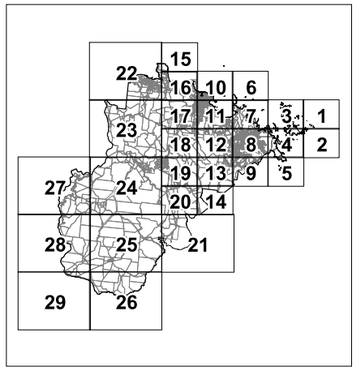

Overlay map - AL - 16A

WRC Planning Scheme Agricultural land overlay

Whitsunday Regional Council

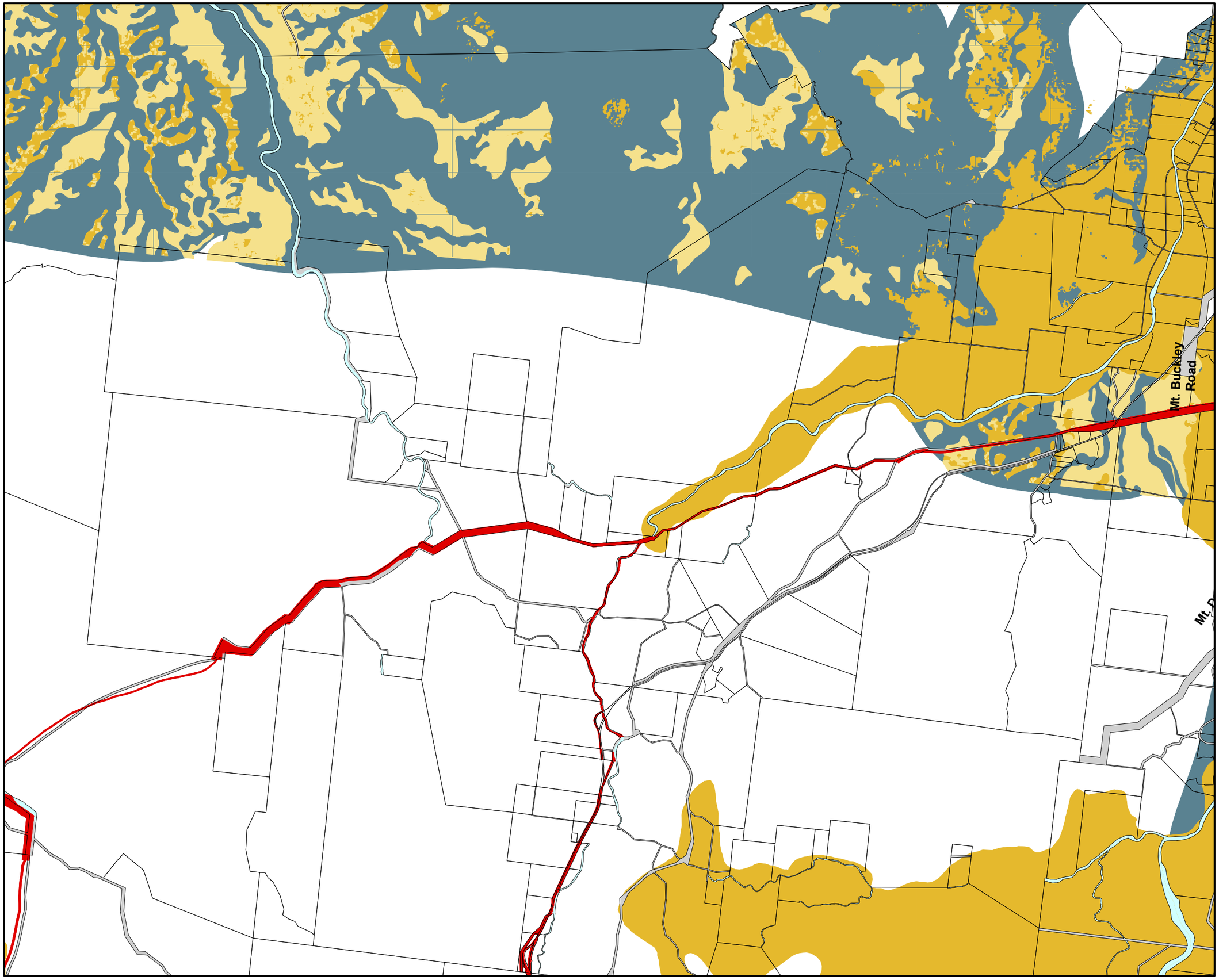

Legend

- Locally important agricultural areas
- Agricultural land classification class A and B
- State important agricultural areas
- Stock routes

General information

- Local government boundary
- DCDB parcel boundary
- Road reserve
- Waterbody

This data set is an extract from Queensland's digital cadastral Database. Use of this data set may be approved with the written Permission of the Director General, Department of Natural Resources and Mines, 2014. 61 Merry Street, Brisbane, 4000, Queensland, Australia
* The State of Queensland (Dept. of Natural Resources and Mines, 2014.
No Liability accepted for any loss or damage that may arise from the use of Or reliance of this data.
* State of Queensland (Department of Agriculture, Fisheries and Forestry) 2014.
* State of Queensland (Department of Natural Resources and Mines) 2014

Date: 20/07/2016

N

Approx Scale @ A3: 1: 10 000

1000 0 1000 2000 3000 m

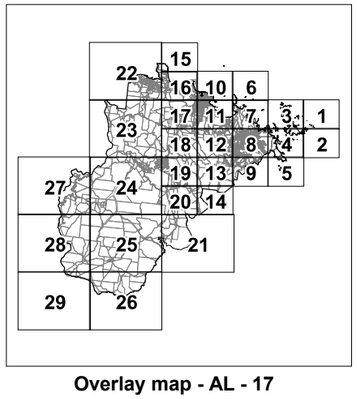

Overlay map - AL - 17

WRC Planning Scheme Agricultural land overlay

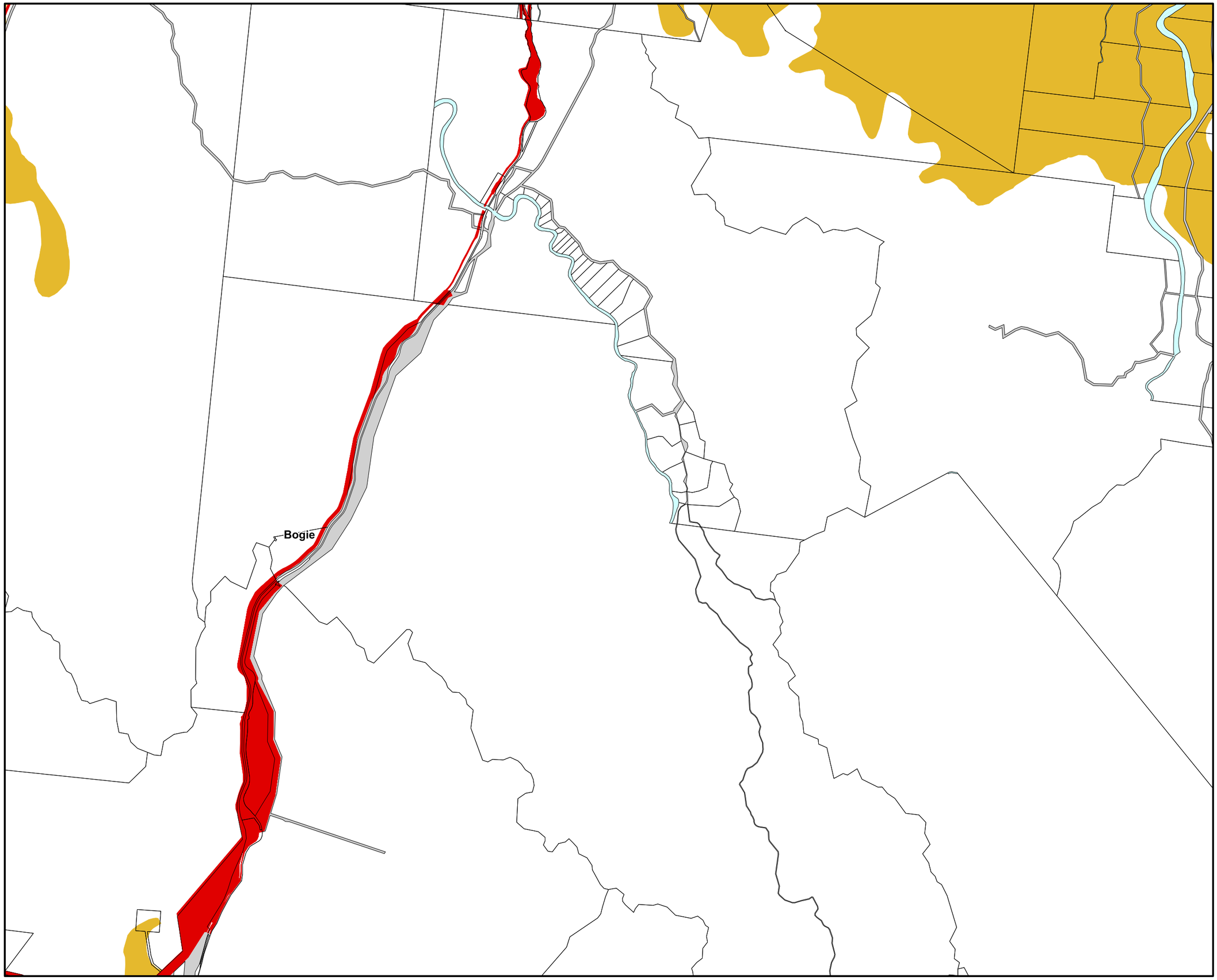

Legend

- Locally important agricultural areas
- Agricultural land classification class A and B
- State important agricultural areas
- Stock routes

General information

- Local government boundary
- DCDB parcel boundary
- Road reserve
- Waterbody

This data set is an extract from Queensland's digital cadastral Database. Use of this data set may be approved with the written Permission of the Director General, Department of Natural Resources and Mines, 2014. 61 Merry Street, Brisbane, 4000, Queensland, Australia
* The State of Queensland (Dept. of Natural Resources and Mines, 2014. No Liability accepted for any loss or damage that may arise from the use of Or reliance of this data.
* State of Queensland (Department of Agriculture, Fisheries and Forestry) 2014.
* State of Queensland (Department of Natural Resources and Mines) 2014

Date: 20/07/2016

N

Approx Scale @ A3: 1: 10 000

1000 0 1000 2000 3000 m

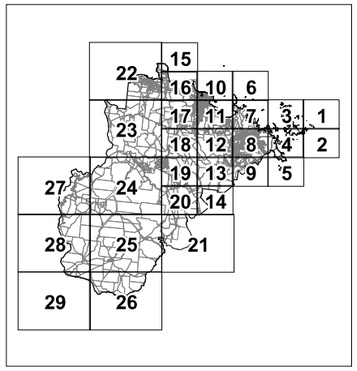

Overlay map - AL - 18

WRC Planning Scheme Agricultural land overlay

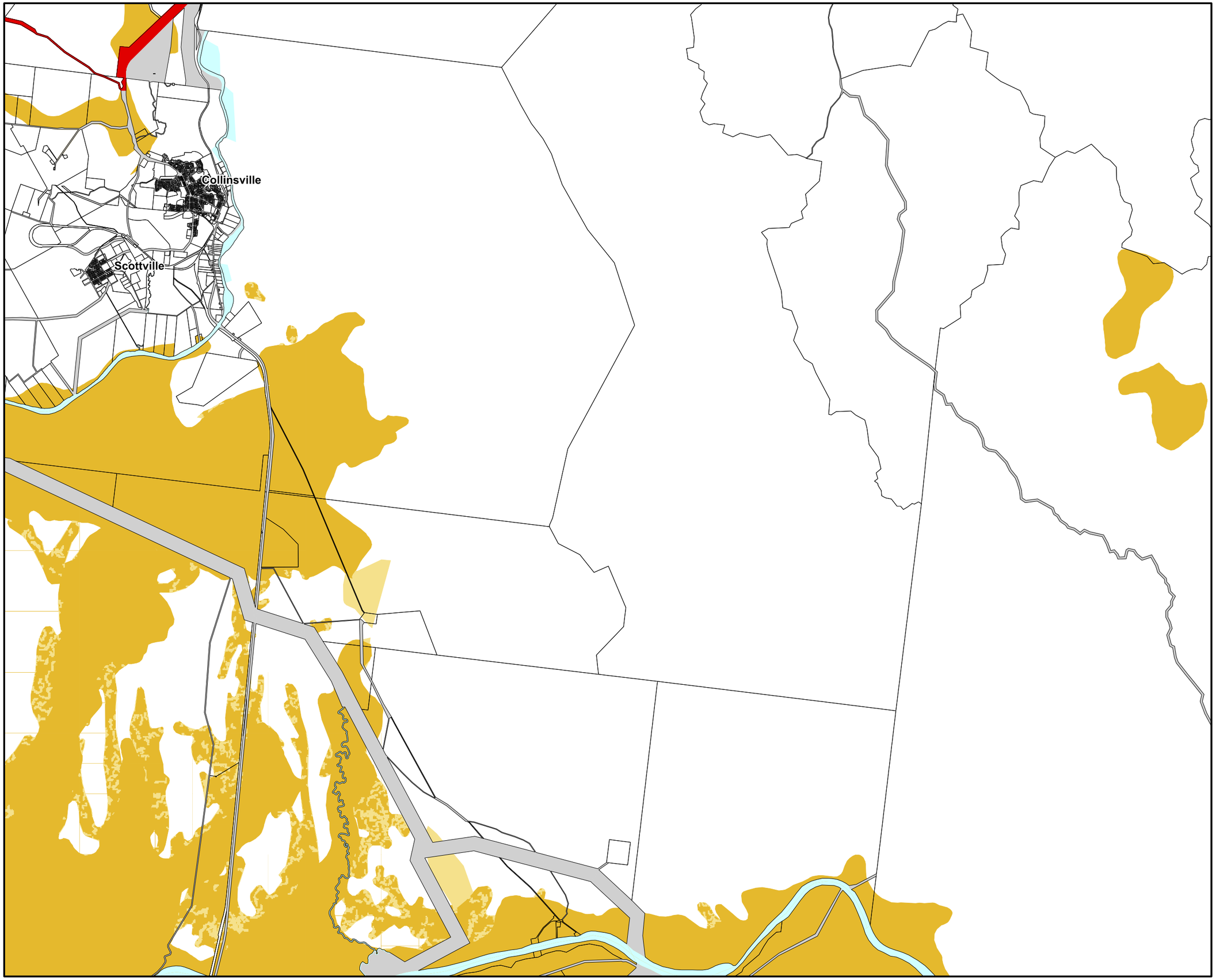

Legend

- Locally important agricultural areas
- Agricultural land classification class A and B
- State important agricultural areas
- Stock routes

General information

- Local government boundary
- DCDB parcel boundary
- Road reserve
- Waterbody

This data set is an extract from Queensland's digital cadastral Database. Use of this data set may be approved with the written Permission of the Director General, Department of Natural Resources and Mines, 2014. 61 Merry Street, Brisbane, 4000, Queensland, Australia
© The State of Queensland (Dept. of Natural Resources and Mines, 2014.
No Liability accepted for any loss or damage that may arise from the use of Or reliance of this data.
© State of Queensland (Department of Agriculture, Fisheries and Forestry) 2014.
© State of Queensland (Department of Natural Resources and Mines) 2014

Date: 20/07/2016

N

Approx Scale @ A3: 1: 10 000

1000 0 1000 2000 3000 m

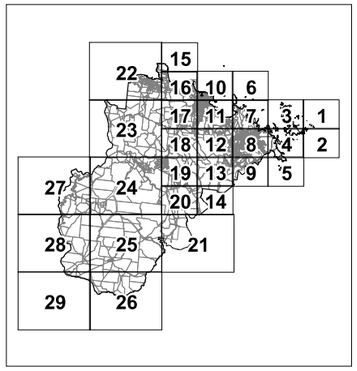

Overlay map - AL - 19

WRC Planning Scheme Agricultural land overlay

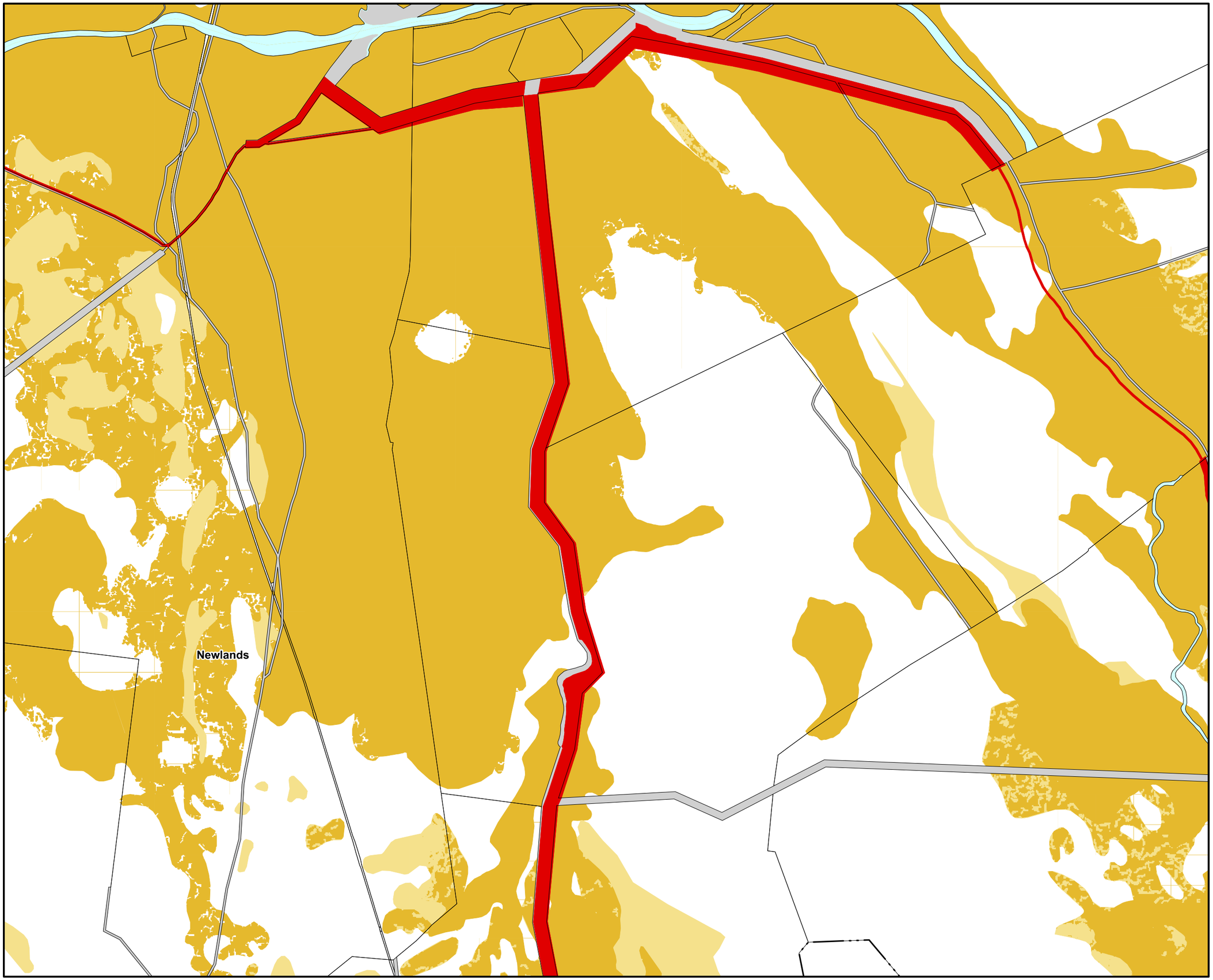

Legend

- Locally important agricultural areas
- Agricultural land classification class A and B
- State important agricultural areas
- Stock routes

General information

- Local government boundary
- DCDB parcel boundary
- Road reserve
- Waterbody

This data set is an extract from Queensland's digital cadastral Database. Use of this data set may be approved with the written Permission of the Director General, Department of Natural Resources and Mines, 2014. 61 Merry Street, Brisbane, 4000, Queensland, Australia
* The State of Queensland (Dept. of Natural Resources and Mines, 2014. No Liability accepted for any loss or damage that may arise from the use of Or reliance of this data.
* State of Queensland (Department of Agriculture, Fisheries and Forestry) 2014.
* State of Queensland (Department of Natural Resources and Mines) 2014

Date: 20/07/2016

N

Approx Scale @ A3: 1: 10 000

1000 0 1000 2000 3000 m

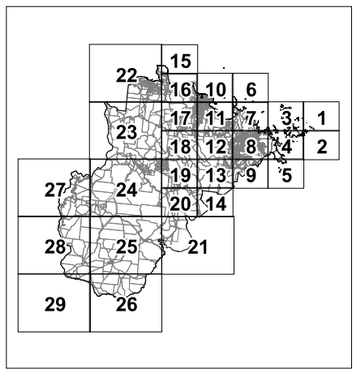

Overlay map - AL - 20

WRC Planning Scheme Agricultural land overlay

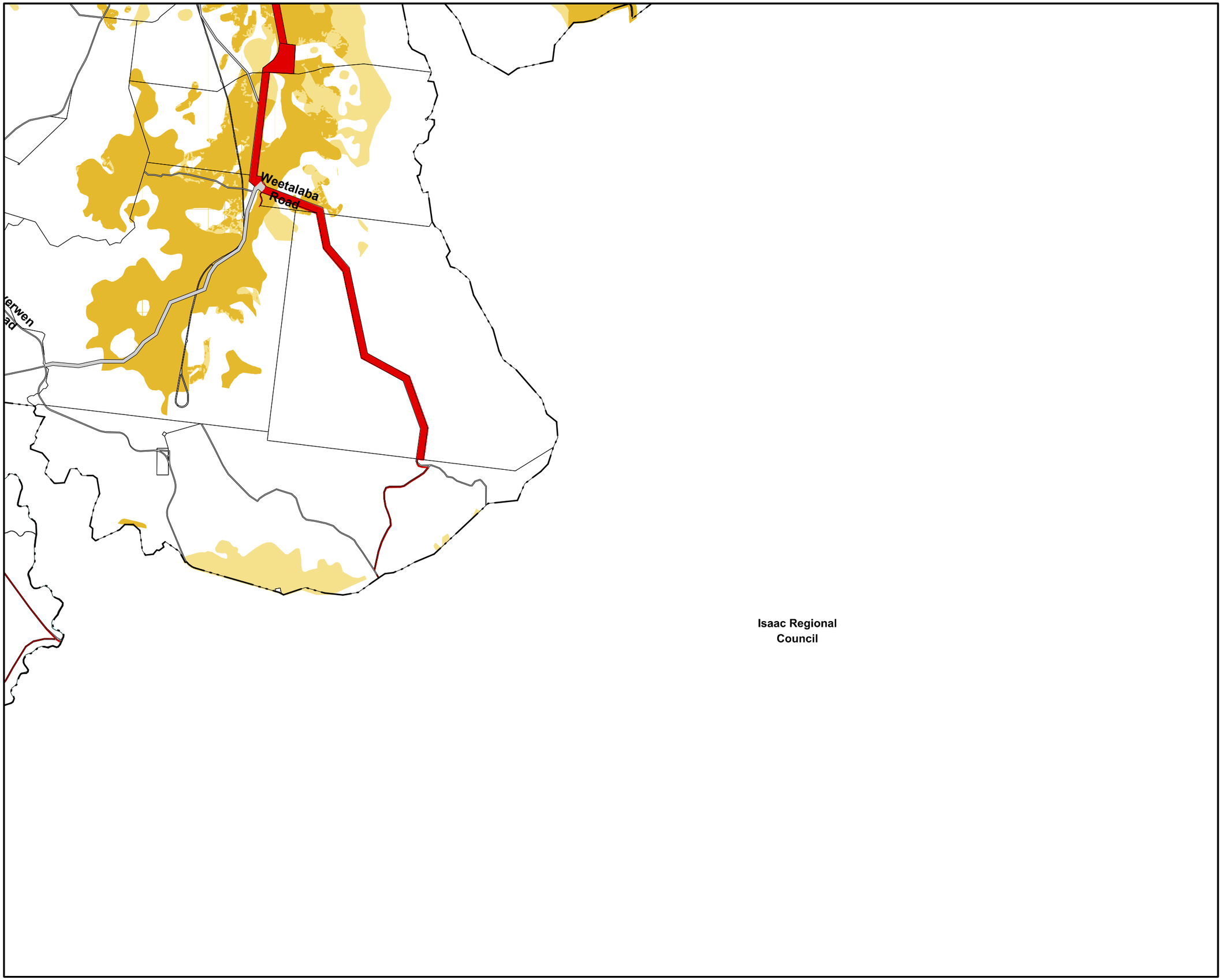

Legend

- Locally important agricultural areas
- Agricultural land classification class A and B
- State important agricultural areas
- Stock routes

General information

- Local government boundary
- DCDB parcel boundary
- Road reserve
- Waterbody

This data set is an extract from Queensland's digital cadastral Database. Use of this data set may be approved with the written Permission of the Director General, Department of Natural Resources and Mines, 2014. 61 Merry Street, Brisbane, 4000, Queensland, Australia
ª The State of Queensland (Dept. of Natural Resources and Mines, 2014. No Liability accepted for any loss or damage that may arise from the use of Or reliance of this data.
ª State of Queensland (Department of Agriculture, Fisheries and Forestry) 2014.
ª State of Queensland (Department of Natural Resources and Mines) 2014

Date: 20/07/2016

N

Approx Scale @ A3: 1: 10 000

1 0 1 2 3 4 5 6 7 8 9 km

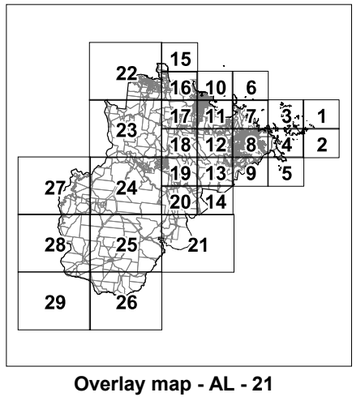

Overlay map - AL - 21

WRC Planning Scheme Agricultural land overlay

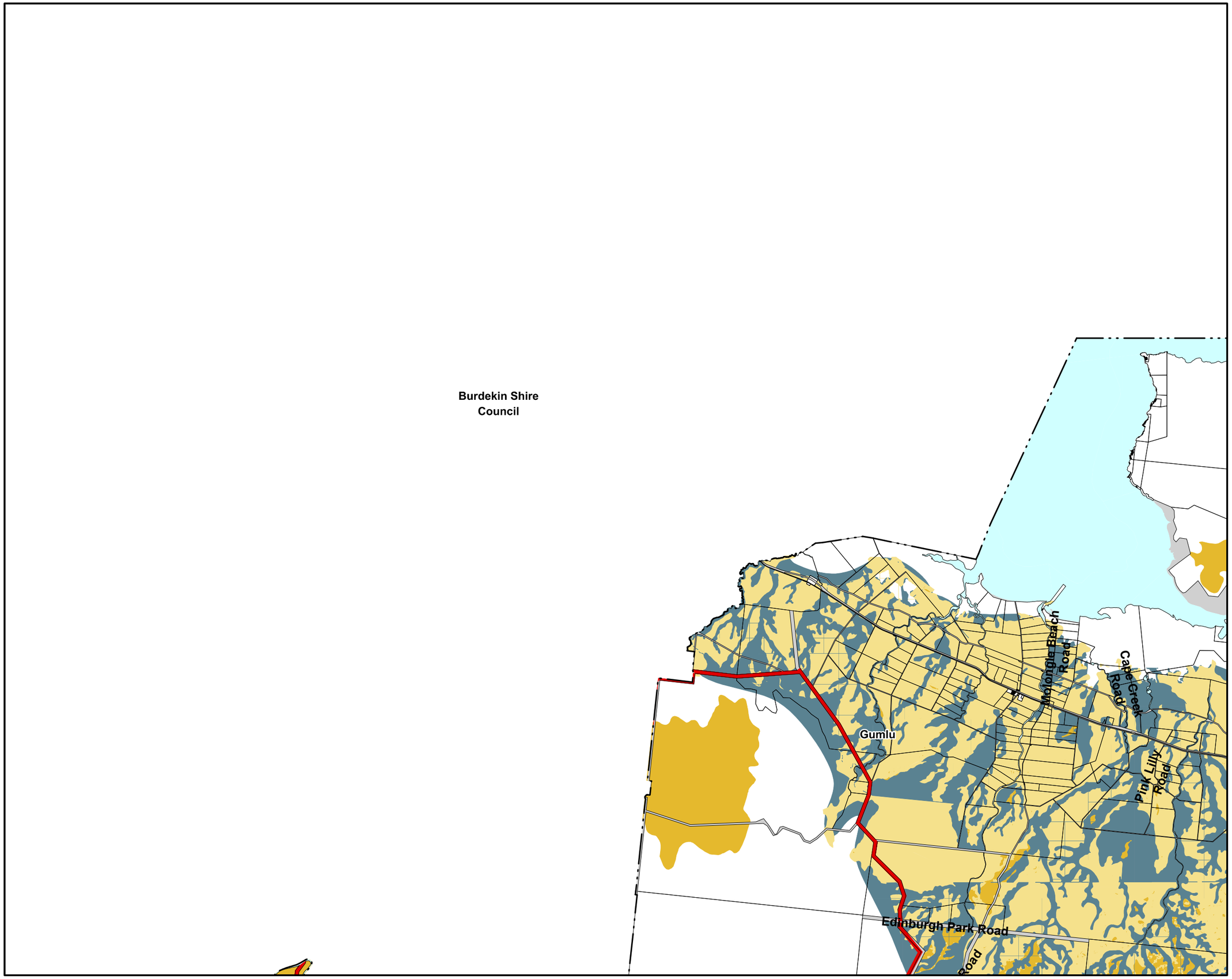

Legend

- Locally important agricultural areas
- Agricultural land classification class A and B
- State important agricultural areas
- Stock routes

General information

- Local government boundary
- DCDB parcel boundary
- Road reserve
- Waterbody

This data set is an extract from Queensland's digital cadastral Database. Use of this data set may be approved with the written Permission of the Director General, Department of Natural Resources and Mines, 2014. 61 Merry Street, Brisbane, 4000, Queensland, Australia
© The State of Queensland (Dept. of Natural Resources and Mines, 2014. No Liability accepted for any loss or damage that may arise from the use of Or reliance of this data.
© State of Queensland (Department of Agriculture, Fisheries and Forestry) 2014.
© State of Queensland (Department of Natural Resources and Mines) 2014

Date: 20/07/2016

N

Approx Scale @ A3: 1: 10 000

1 0 1 2 3 4 5 6 7 8 9 km

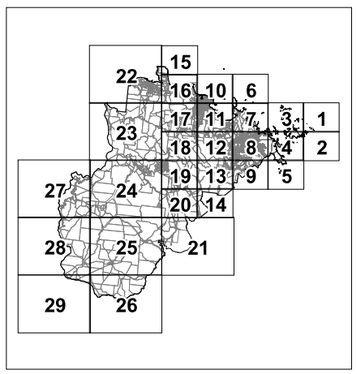

Overlay map - AL - 22

WRC Planning Scheme Agricultural land overlay

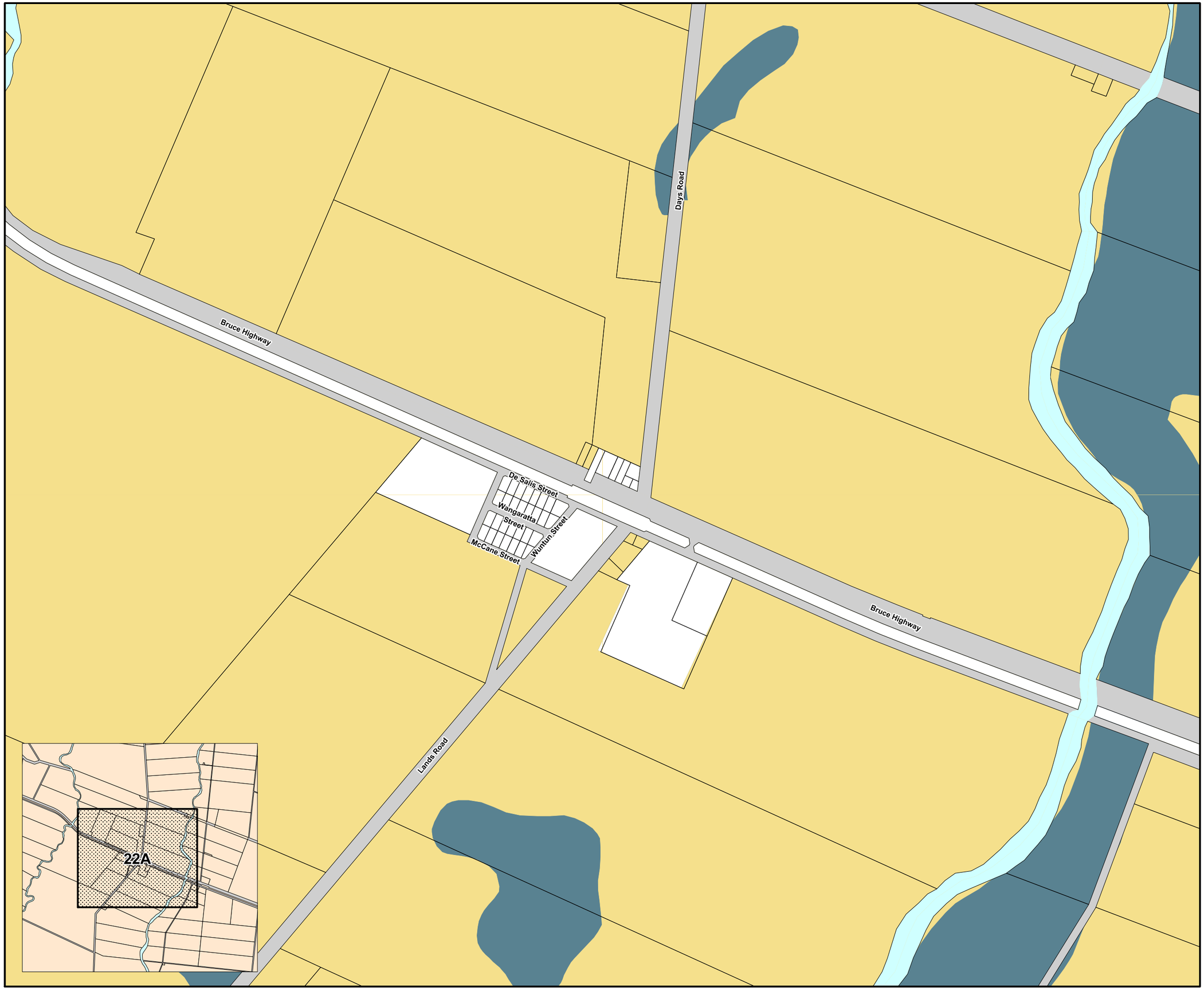

Legend

- Locally important agricultural areas
- Agricultural land classification class A and B
- State important agricultural areas
- Stock routes

General information

- Local government boundary
- DCDB parcel boundary
- Road reserve
- Waterbody

This data set is an extract from Queensland's digital cadastral Database. Use of this data set may be approved with the written Permission of the Director General, Department of Natural Resources and Mines, 2014. 61 Merry Street, Brisbane, 4000, Queensland, Australia
© The State of Queensland (Dept. of Natural Resources and Mines, 2014.
No Liability accepted for any loss or damage that may arise from the use of Or reliance of this data.
© State of Queensland (Department of Agriculture, Fisheries and Forestry) 2014.
© State of Queensland (Department of Natural Resources and Mines) 2014

Date: 22/09/2014

N

Approx Scale @ A3: 1: 10 000

200 0 200 m

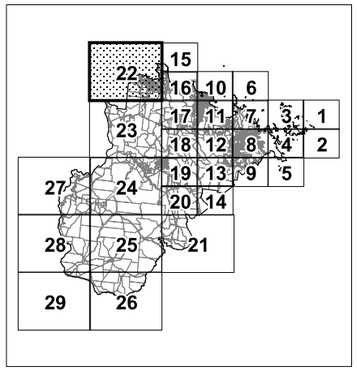

Overlay map - AL - 22A

WRC Planning Scheme Agricultural land overlay

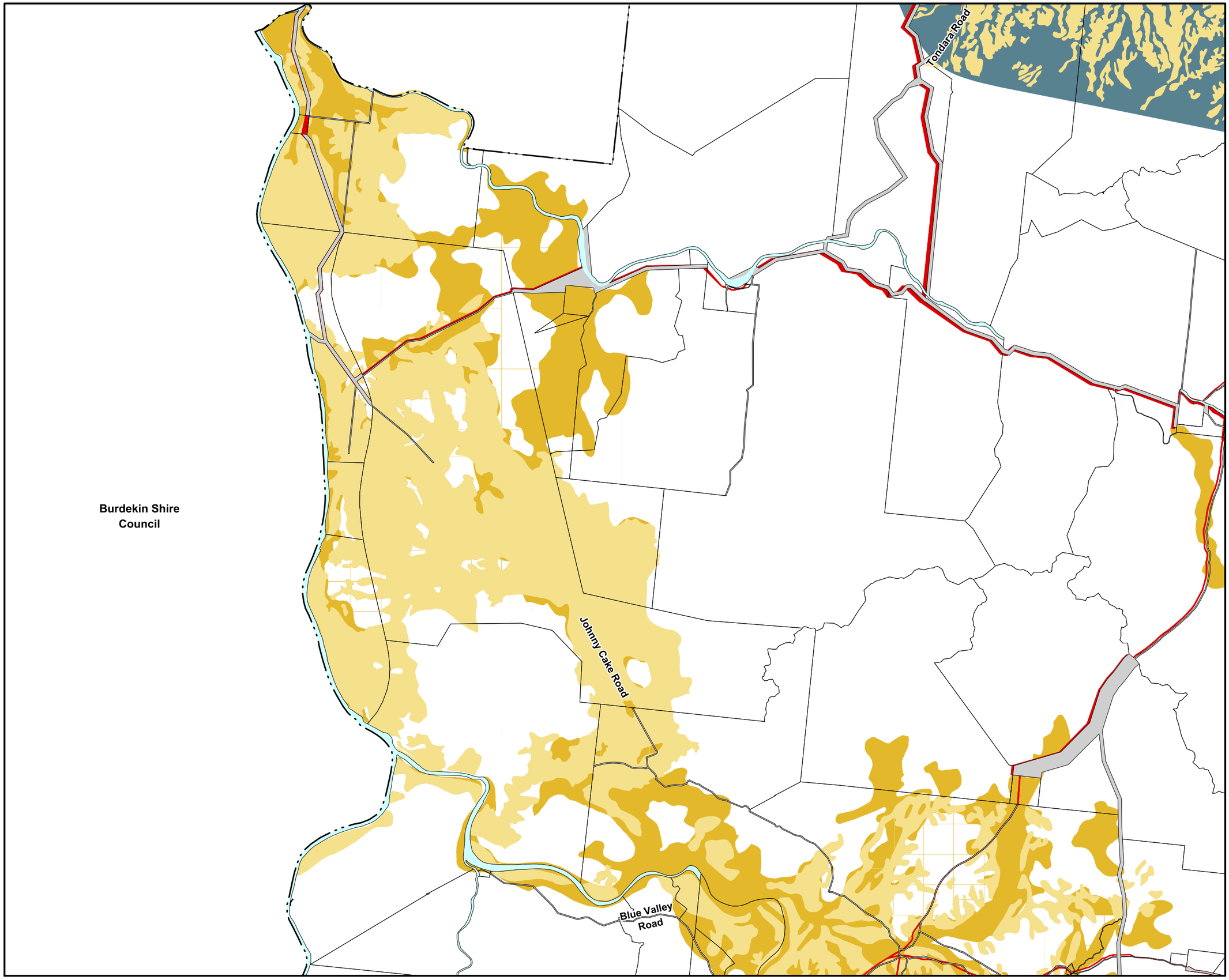

Legend

- Locally important agricultural areas
- Agricultural land classification class A and B
- State important agricultural areas
- Stock routes

General information

- Local government boundary
- DCDB parcel boundary
- Road reserve
- Waterbody

This data set is an extract from Queensland's digital cadastral Database. Use of this data set may be approved with the written Permission of the Director General, Department of Natural Resources and Mines, 2014. 61 Merry Street, Brisbane, 4000, Queensland, Australia
© The State of Queensland (Dept. of Natural Resources and Mines, 2014.
No Liability accepted for any loss or damage that may arise from the use of Or reliance of this data.
© State of Queensland (Department of Agriculture, Fisheries and Forestry) 2014.
© State of Queensland (Department of Natural Resources and Mines) 2014

Date: 22/09/2014

N

Approx Scale @ A3: 1: 200 000

1 0 1 2 3 4 5 6 7 8 9 km

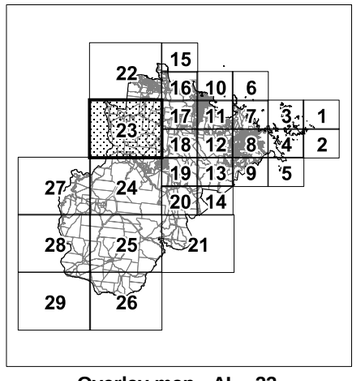

Overlay map - AL - 23

WRC Planning Scheme Agricultural land overlay

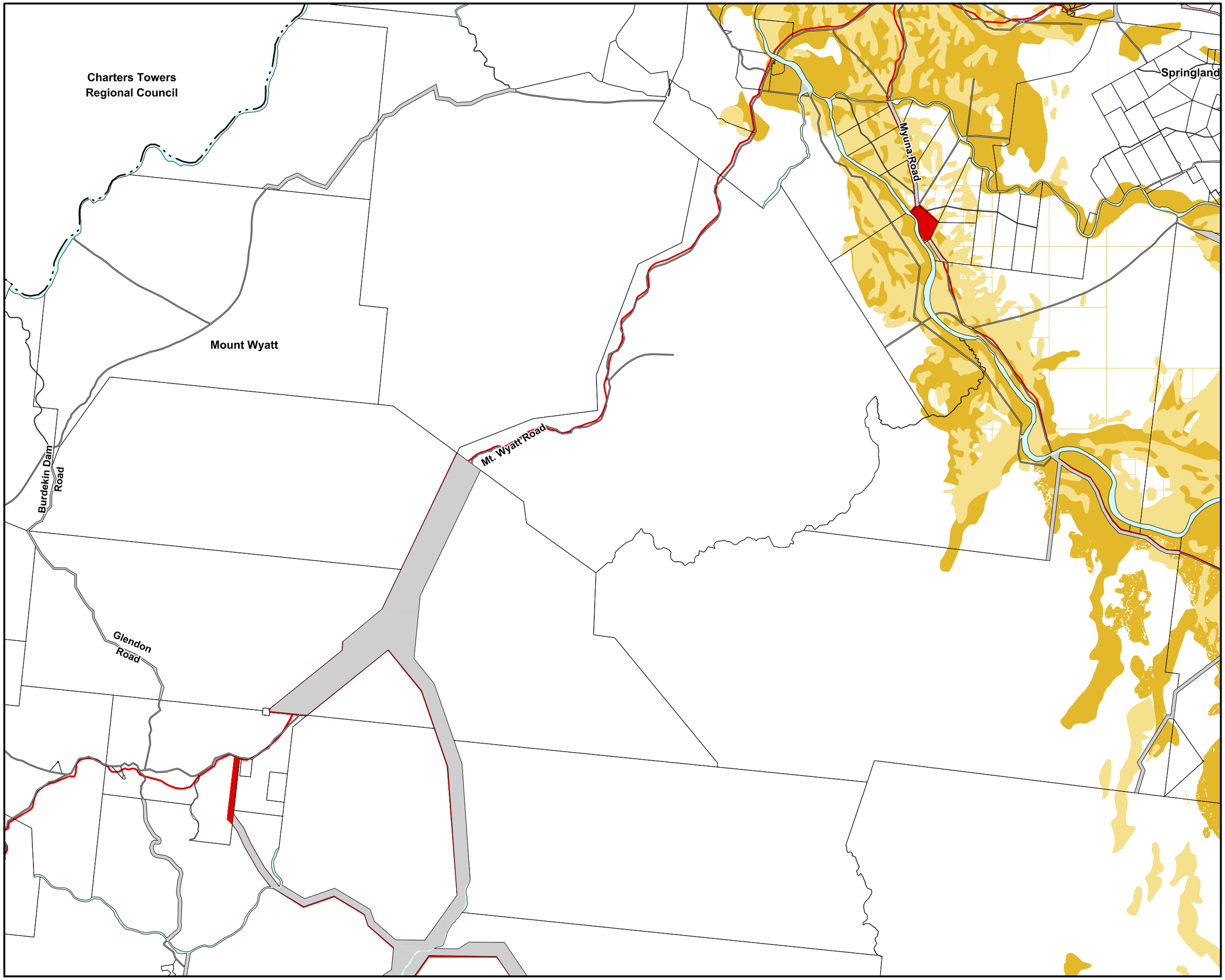

Legend

- Locally important agricultural areas
- Agricultural land classification class A and B
- State important agricultural areas
- Stock routes

General information

- Local government boundary
- DCDB parcel boundary
- Road reserve
- Waterbody

This data set is an extract from Queensland's digital cadastral Database. Use of this data set may be approved with the written Permission of the Director General, Department of Natural Resources and Mines, 2014. 61 Merry Street, Brisbane, 4000, Queensland, Australia
© The State of Queensland (Dept. of Natural Resources and Mines, 2014. No Liability accepted for any loss or damage that may arise from the use of Or reliance of this data.
© State of Queensland (Department of Agriculture, Fisheries and Forestry) 2014.
© State of Queensland (Department of Natural Resources and Mines) 2014

Date: 22/09/2014

N

Approx Scale @ A3: 1: 200 000

1 0 1 2 3 4 5 6 7 8 9 km

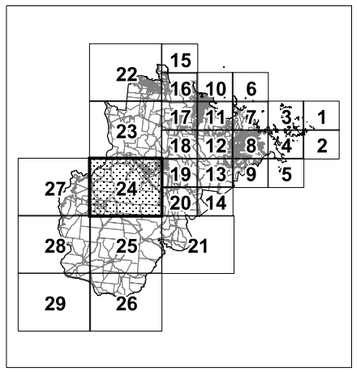

Overlay map - AL - 24

WRC Planning Scheme Agricultural land overlay

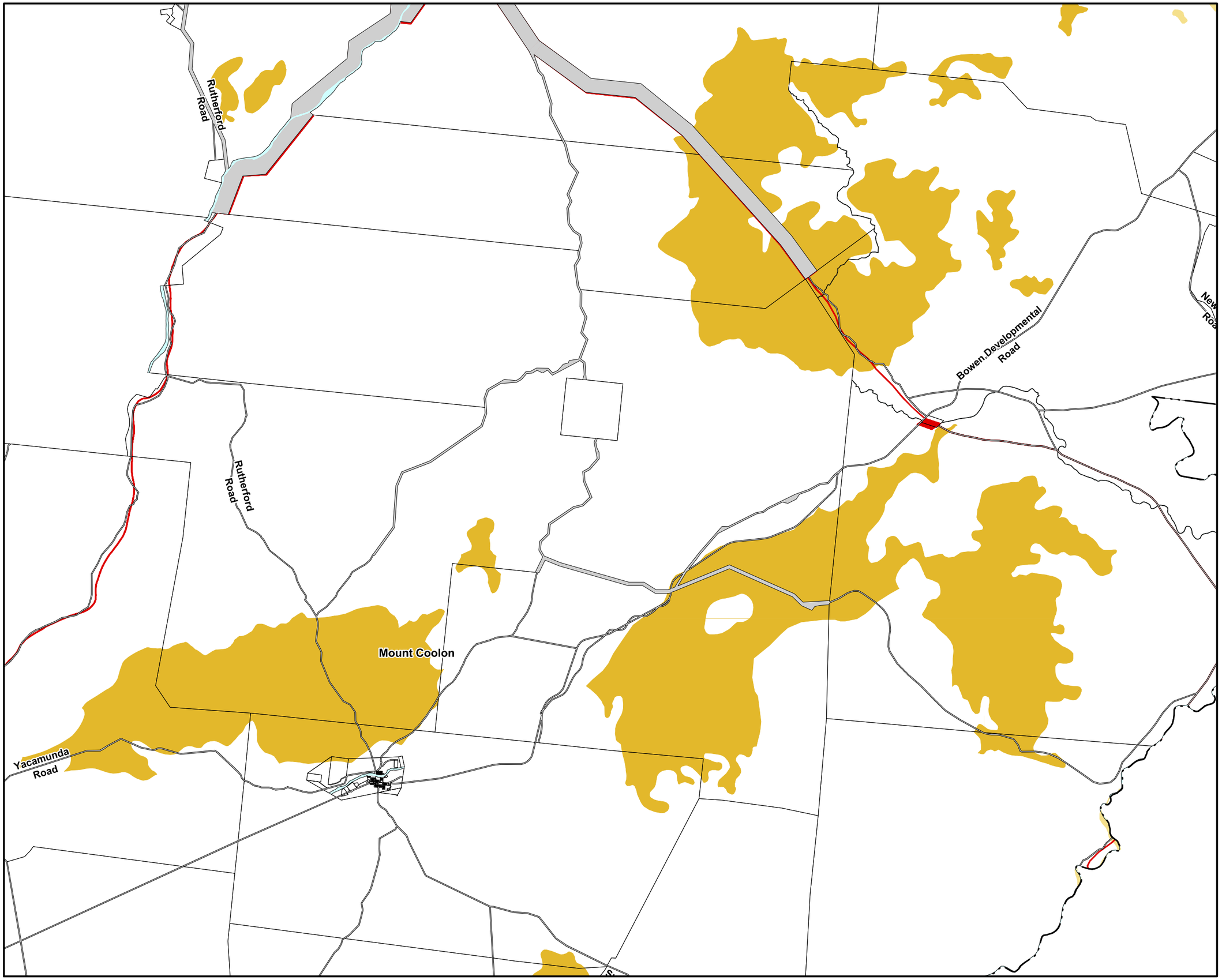

Legend

- Locally important agricultural areas
- Agricultural land classification class A and B
- State important agricultural areas
- Stock routes

General information

- Local government boundary
- DCDB parcel boundary
- Road reserve
- Waterbody

This data set is an extract from Queensland's digital cadastral Database. Use of this data set may be approved with the written Permission of the Director General, Department of Natural Resources and Mines, 2014. 61 Merry Street, Brisbane, 4000, Queensland, Australia
© The State of Queensland (Dept. of Natural Resources and Mines, 2014. No Liability accepted for any loss or damage that may arise from the use of Or reliance of this data.
© State of Queensland (Department of Agriculture, Fisheries and Forestry) 2014.
© State of Queensland (Department of Natural Resources and Mines) 2014

Date: 22/09/2014

N

Approx Scale @ A3: 1: 200 000

1 0 1 2 3 4 5 6 7 8 9 km

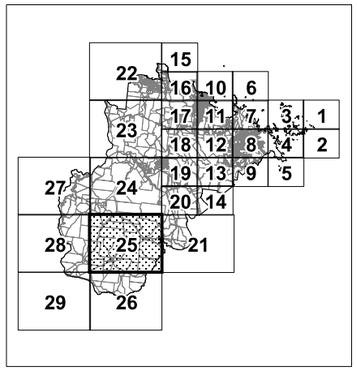

Overlay map - AL - 25

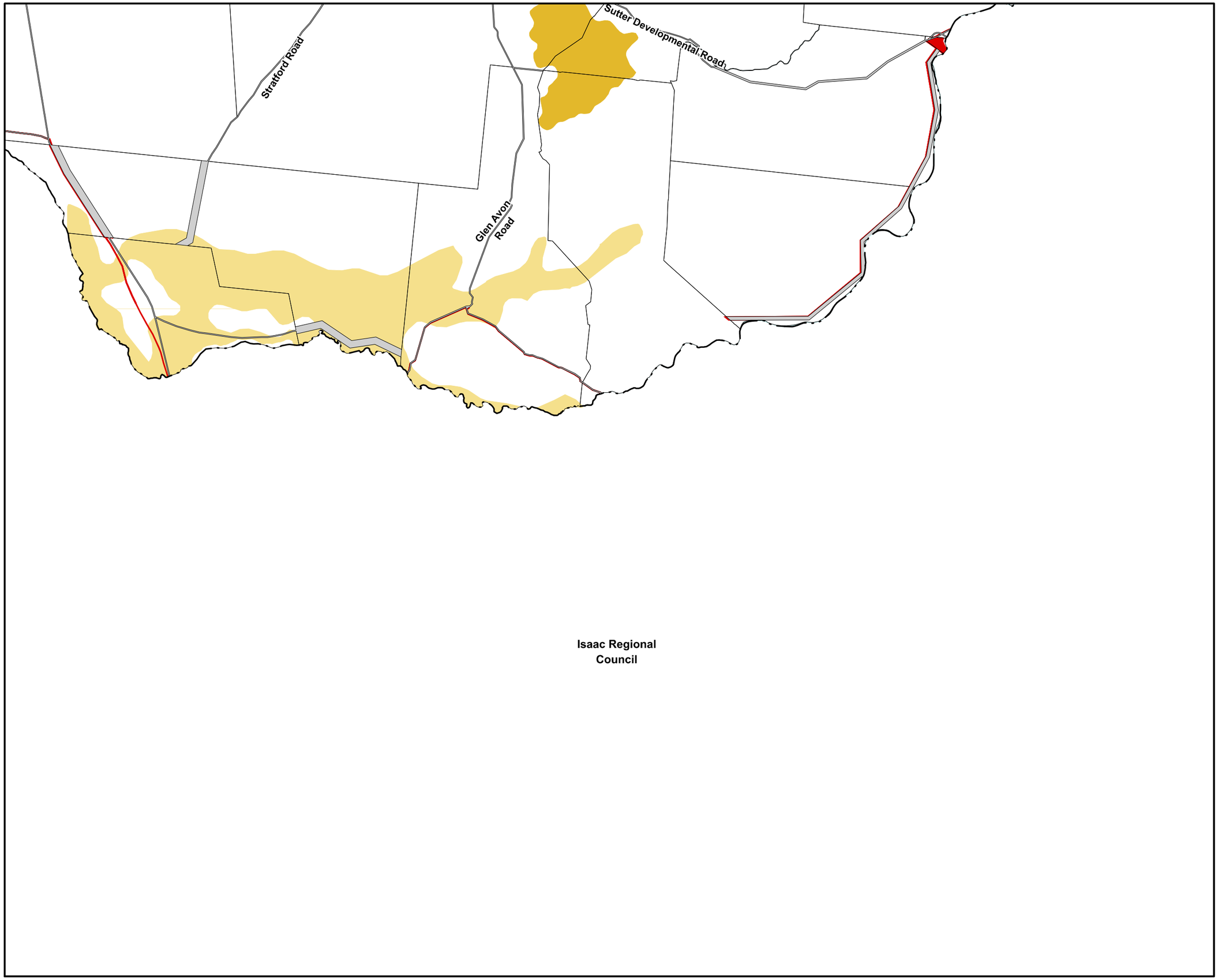

WRC Planning Scheme Agricultural land overlay

Legend

- Locally important agricultural areas
- Agricultural land classification class A and B
- State important agricultural areas
- Stock routes

General information

- Local government boundary
- DCDB parcel boundary
- Road reserve
- Waterbody

This data set is an extract from Queensland's digital cadastral Database. Use of this data set may be approved with the written Permission of the Director General, Department of Natural Resources and Mines, 2014. 61 Merry Street, Brisbane, 4000, Queensland, Australia
© The State of Queensland (Dept. of Natural Resources and Mines, 2014. No Liability accepted for any loss or damage that may arise from the use of Or reliance of this data.
© State of Queensland (Department of Agriculture, Fisheries and Forestry) 2014.
© State of Queensland (Department of Natural Resources and Mines) 2014

Date: 22/09/2014

N

Approx Scale @ A3: 1: 200 000

1 0 1 2 3 4 5 6 7 8 9 km

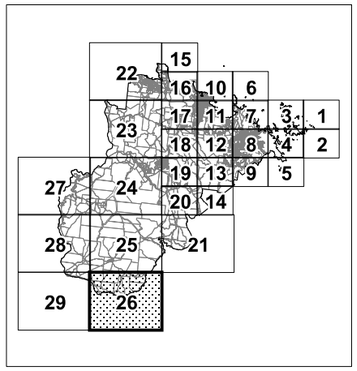

Overlay map - AL - 26

WRC Planning Scheme Agricultural land overlay

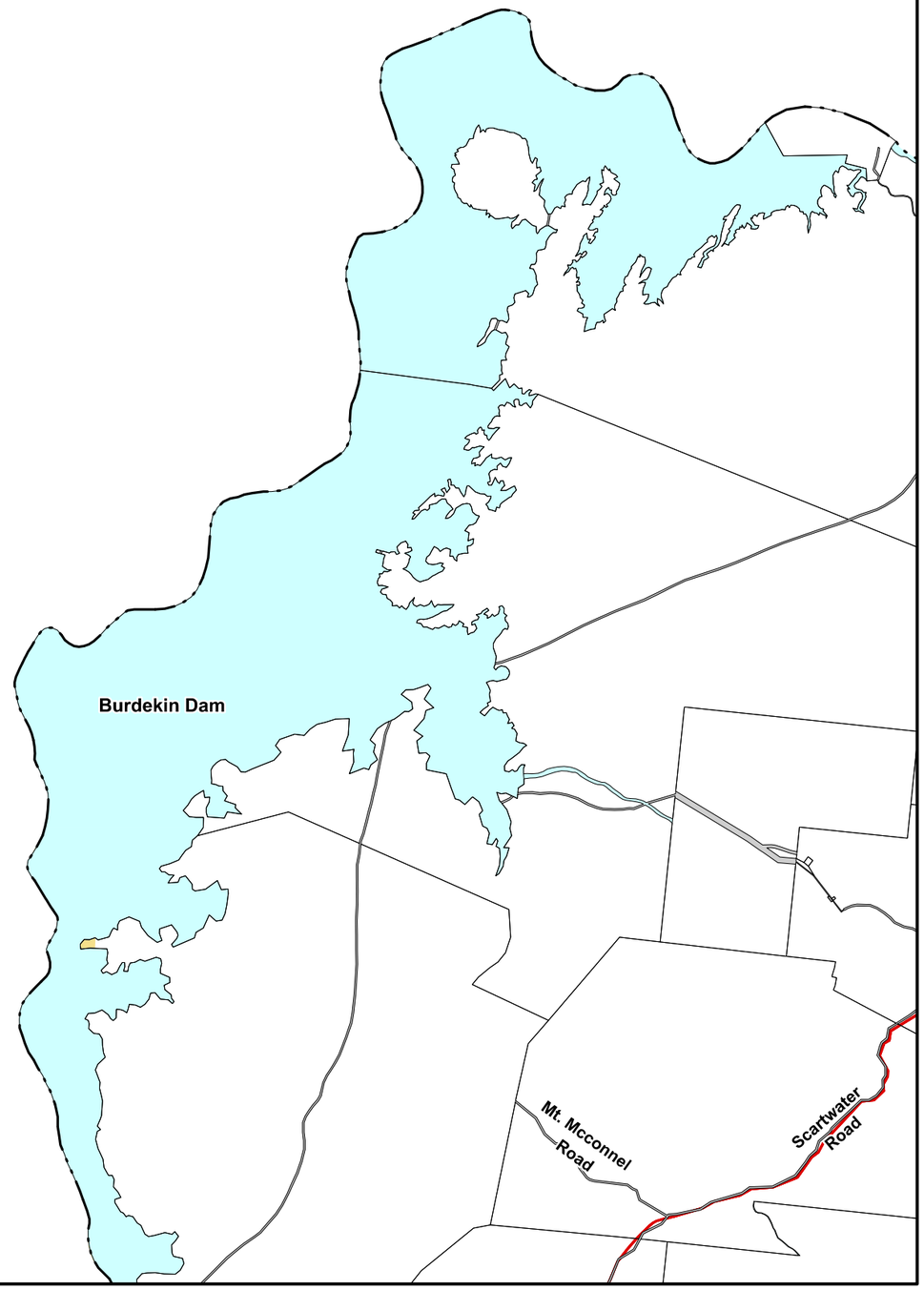

Legend

- Locally important agricultural areas
- Agricultural land classification class A and B
- State important agricultural areas
- Stock routes

General information

- Local government boundary
- DCDB parcel boundary
- Road reserve
- Waterbody

This data set is an extract from Queensland's digital cadastral Database. Use of this data set may be approved with the written Permission of the Director General, Department of Natural Resources and Mines, 2014. 61 Merry Street, Brisbane, 4000, Queensland, Australia
© The State of Queensland (Dept. of Natural Resources and Mines, 2014.
No Liability accepted for any loss or damage that may arise from the use of Or reliance of this data.
© State of Queensland (Department of Agriculture, Fisheries and Forestry) 2014.
© State of Queensland (Department of Natural Resources and Mines) 2014

Date: 22/09/2014

N

Approx Scale @ A3: 1: 200 000

1 0 1 2 3 4 5 6 7 8 9 km

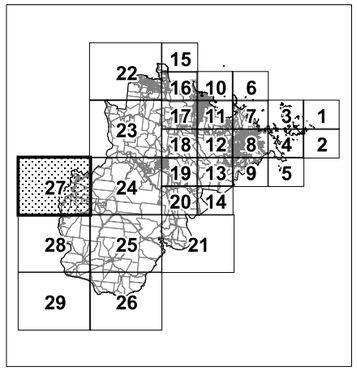

Overlay map - AL - 27

WRC Planning Scheme Agricultural land overlay

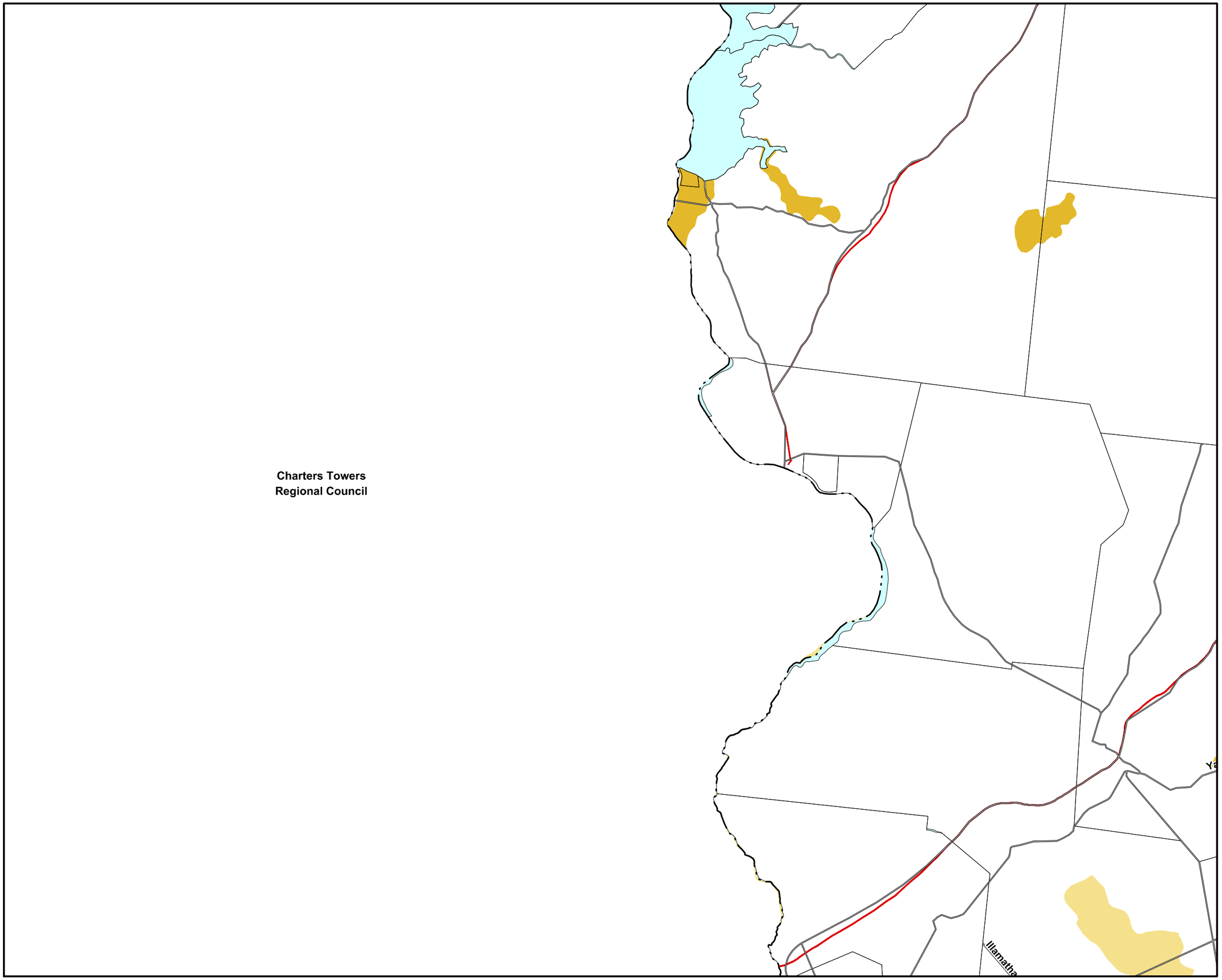

Legend

- Locally important agricultural areas
- Agricultural land classification class A and B
- State important agricultural areas
- Stock routes

General information

- Local government boundary
- DCDB parcel boundary
- Road reserve
- Waterbody

This data set is an extract from Queensland's digital cadastral Database. Use of this data set may be approved with the written Permission of the Director General, Department of Natural Resources and Mines, 2014. 61 Merry Street, Brisbane, 4000, Queensland, Australia
© The State of Queensland (Dept. of Natural Resources and Mines, 2014.
No Liability accepted for any loss or damage that may arise from the use of Or reliance of this data.
© State of Queensland (Department of Agriculture, Fisheries and Forestry) 2014.
© State of Queensland (Department of Natural Resources and Mines) 2014

Date: 22/09/2014

N

Approx Scale @ A3: 1: 200 000

1 0 1 2 3 4 5 6 7 8 9 km

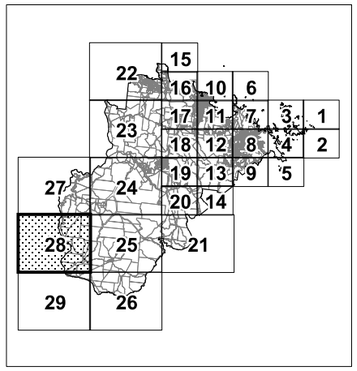

Overlay map - AL - 28



WRC Planning Scheme Agricultural land overlay

Legend

- Locally important agricultural areas
- Agricultural land classification class A and B
- State important agricultural areas
- Stock routes

General information

- Local government boundary
- DCDB parcel boundary
- Road reserve
- Waterbody

This data set is an extract from Queensland's digital cadastral Database. Use of this data set may be approved with the written Permission of the Director General, Department of Natural Resources and Mines, 2014. 61 Merry Street, Brisbane, 4000, Queensland, Australia
© The State of Queensland (Dept. of Natural Resources and Mines, 2014. No Liability accepted for any loss or damage that may arise from the use of Or reliance of this data.
© State of Queensland (Department of Agriculture, Fisheries and Forestry) 2014.
© State of Queensland (Department of Natural Resources and Mines) 2014

Date: 22/09/2014

N

Approx Scale @ A3: 1: 200 000

1 0 1 2 3 4 5 6 7 8 9 km

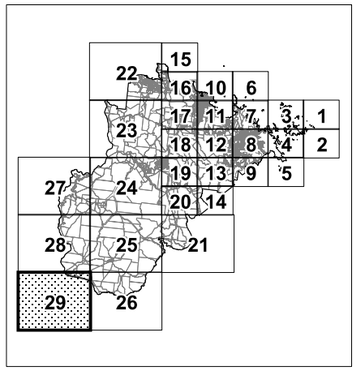

Overlay map - AL - 29