



WRC Planning
Scheme
Flood hazard
overlay

Legend

Predicted 1% AEP flood extent

Flood hazard area

General information

Local government boundary

DCDB parcel boundary

Road reserve

Waterbody

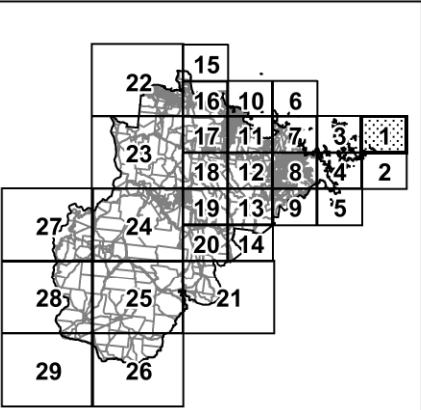

Note: Refer to Council's website for details of local 1% AEP level

Queensland reconstruction authority data was supplied by © State of Queensland (Queensland Reconstruction Authority and the Department of Natural Resources and Mines, 2012. Updated data available at <http://dds.information.qld.gov.au/dds/>. Flood hazard data was supplied by the Engineering Services division of the Whitsunday Regional Council. This data is to be used as a guide only for planning purposes.


While every care is taken to ensure the accuracy of this product, Whitsunday Regional Council makes no representations or warranties about the accuracy, reliability, completeness or suitability for any particular purpose and disclaims all responsibility and all liability (including without limitation, liability in negligence) for all expenses, losses, damages (including indirect or consequential damage) and costs you may incur as a result of the product being inaccurate or incomplete in any way or for any reason.

Date: 22/09/2014

Approx Scale @ A3: 1: 100 000



Overlay map - FH - 01



WRC Planning Scheme
Flood hazard overlay

- Legend**
- Predicted 1% AEP flood extent
 - Flood hazard area
 - General information**
 - Local government boundary
 - DCDB parcel boundary
 - Road reserve
 - Waterbody

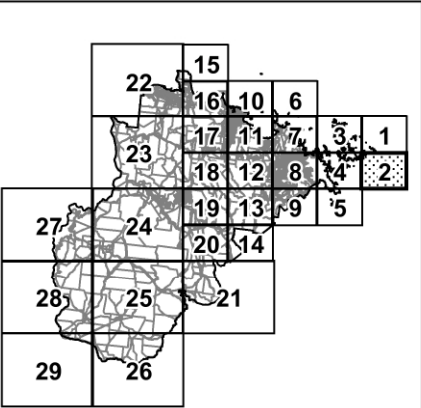

Note: Refer to Council's website for details of local 1% AEP level

Queensland reconstruction authority data was supplied by © State of Queensland (Queensland Reconstruction Authority and the Department of Natural Resources and Mines, 2012. Updated data available at <http://dds.information.qld.gov.au/dds/>. Flood hazard data was supplied by the Engineering Services division of the Whitsunday Regional Council. This data is to be used as a guide only for planning purposes.

While every care is taken to ensure the accuracy of this product, Whitsunday Regional Council makes no representations or warranties about the accuracy, reliability, completeness or suitability for any particular purpose and disclaims all responsibility and all liability (including without limitation, liability in negligence) for all expenses, losses, damages (including indirect or consequential damage) and costs you may incur as a result of the product being inaccurate or incomplete in any way or for any reason.

Mackay Regional Council

Date: 22/09/2014
Approx Scale @ A3: 1: 100 000



Overlay map - FH - 02



WRC Planning Scheme
Flood hazard overlay

Legend

Predicted 1% AEP flood extent

Flood hazard area

General information

Local government boundary

DCDB parcel boundary

Road reserve

Waterbody

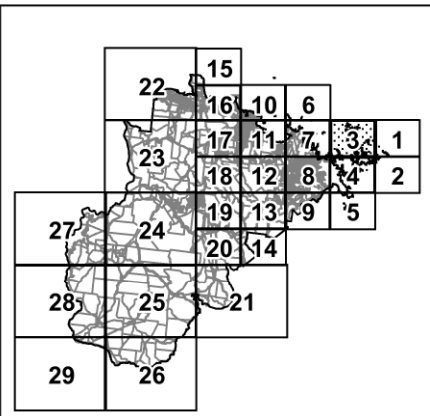

Note: Refer to Council's website for details of local 1% AEP level

Queensland reconstruction authority data was supplied by © State of Queensland (Queensland Reconstruction Authority and the Department of Natural Resources and Mines, 2012. Updated data available at <http://dds.information.qld.gov.au/dds/>. Flood hazard data was supplied by the Engineering Services division of the Whitsunday Regional Council. This data is to be used as a guide only for planning purposes.

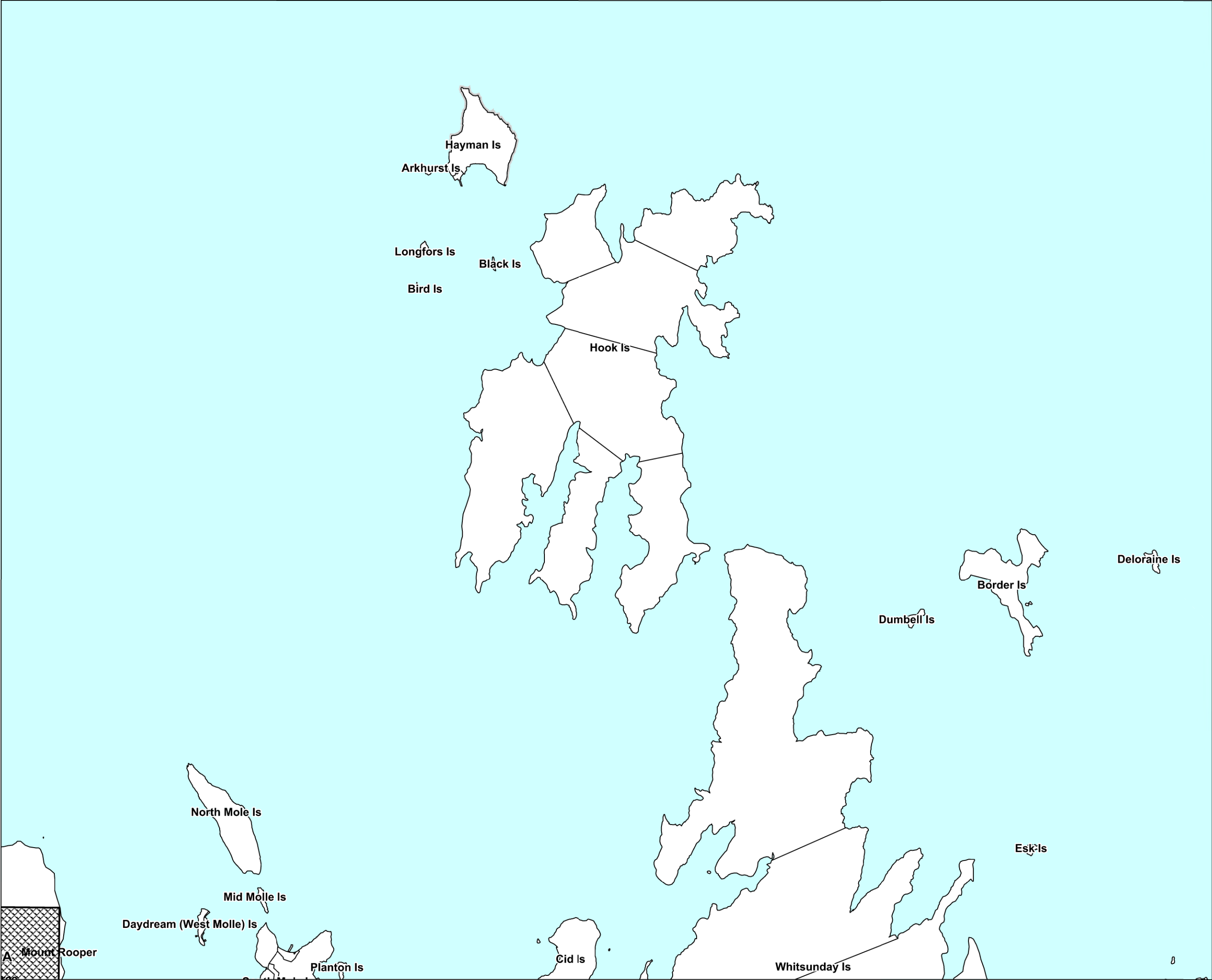
While every care is taken to ensure the accuracy of this product, Whitsunday Regional Council makes no representations or warranties about the accuracy, reliability, completeness or suitability for any particular purpose and disclaims all responsibility and all liability (including without limitation, liability in negligence) for all expenses, losses, damages (including indirect or consequential damage) and costs you may incur as a result of the product being inaccurate or incomplete in any way or for any reason.

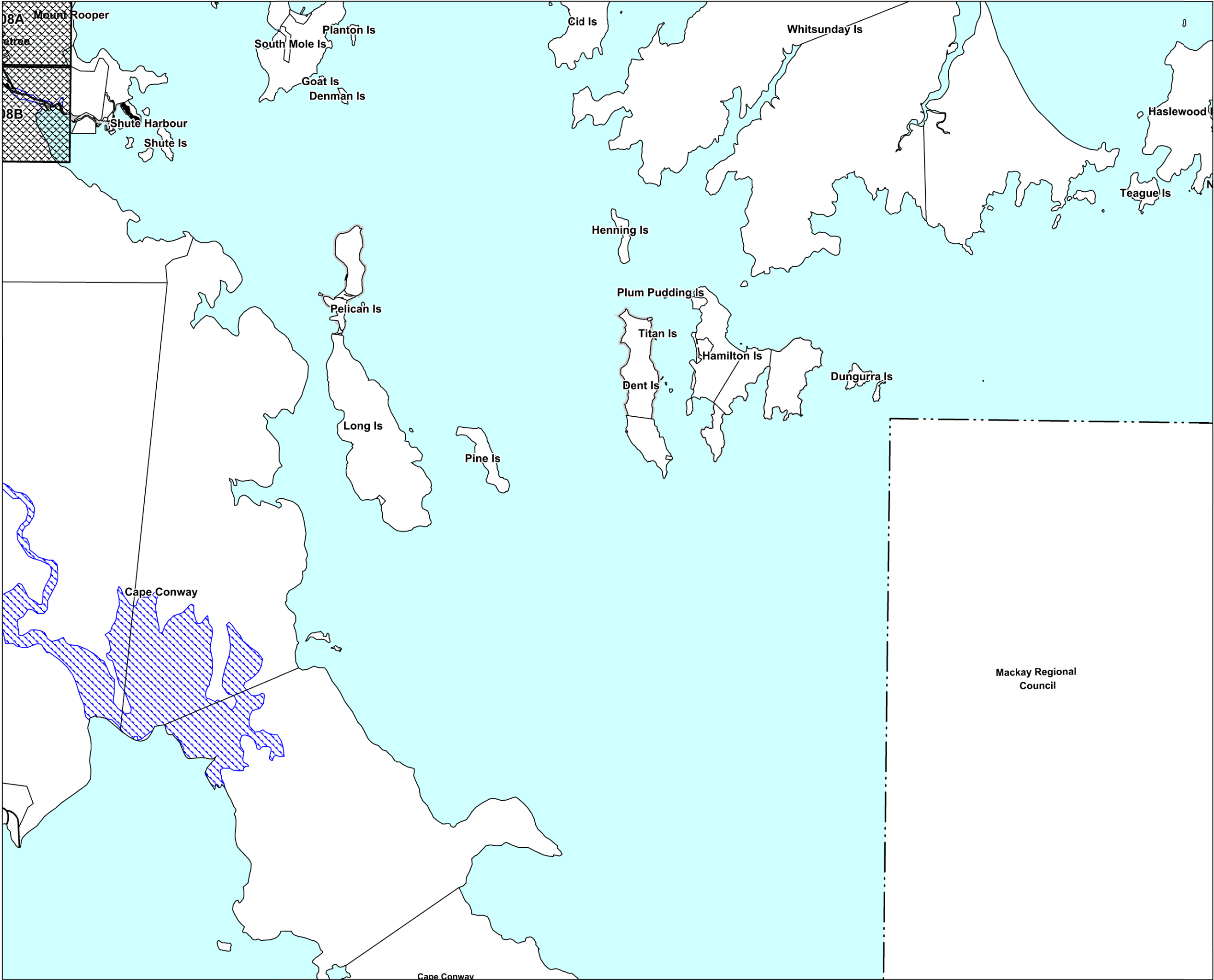
Date: 22/09/2014

Approx Scale @ A3: 1: 100 000



Overlay map - FH - 03





**WRC Planning
Scheme
Flood hazard
overlay**

- Legend**
- Predicted 1% AEP flood extent
 - Flood hazard area
 - General information**
 - Local government boundary
 - DCDB parcel boundary
 - Road reserve
 - Waterbody

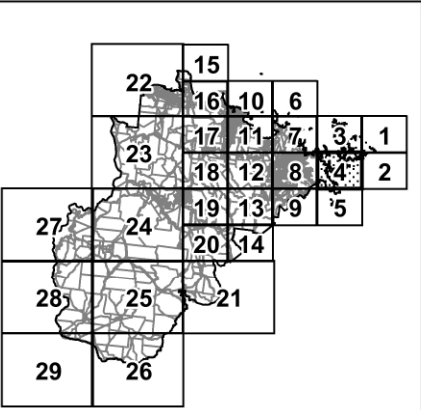

Note: Refer to Council's website for details of local 1% AEP level

Queensland reconstruction authority data was supplied by © State of Queensland (Queensland Reconstruction Authority and the Department of Natural Resources and Mines, 2012. Updated data available at <http://dds.information.qld.gov.au/dds/>. Flood hazard data was supplied by the Engineering Services division of the Whitsunday Regional Council. This data is to be used as a guide only for planning purposes.

While every care is taken to ensure the accuracy of this product, Whitsunday Regional Council makes no representations or warranties about the accuracy, reliability, completeness or suitability for any particular purpose and disclaims all responsibility and all liability (including without limitation, liability in negligence) for all expenses, losses, damages (including indirect or consequential damage) and costs you may incur as a result of the product being inaccurate or incomplete in any way or for any reason.

Date: 22/09/2014

Approx Scale @ A3: 1: 100 000



Overlay map - FH - 04



Mackay Regional
Council



WRC Planning
Scheme
Flood hazard
overlay

- Legend**
- Predicted 1% AEP flood extent
 - Flood hazard area
 - General information**
 - Local government boundary
 - DCDB parcel boundary
 - Road reserve
 - Waterbody

Note: Refer to Council's website for details of local 1% AEP level

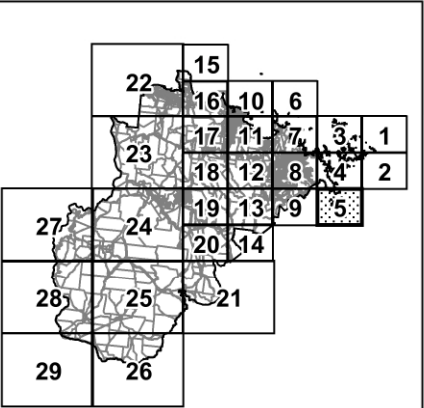

Queensland reconstruction authority data was supplied by © State of Queensland (Queensland Reconstruction Authority and the Department of Natural Resources and Mines, 2012. Updated data available at <http://dds.information.qld.gov.au/dds/>. Flood hazard data was supplied by the Engineering Services division of the Whitsunday Regional Council. This data is to be used as a guide only for planning purposes.

While every care is taken to ensure the accuracy of this product, Whitsunday Regional Council makes no representations or warranties about the accuracy, reliability, completeness or suitability for any particular purpose and disclaims all responsibility and all liability (including without limitation, liability in negligence) for all expenses, losses, damages (including indirect or consequential damage) and costs you may incur as a result of the product being inaccurate or incomplete in any way or for any reason.

Date: 22/09/2014



Approx Scale @ A3: 1: 100 000



Overlay map - FH - 05



WRC Planning Scheme
Flood hazard overlay

Legend

Predicted 1% AEP flood extent

Flood hazard area

General information

Local government boundary

DCDB parcel boundary

Road reserve

Waterbody

Note: Refer to Council's website for details of local 1% AEP level

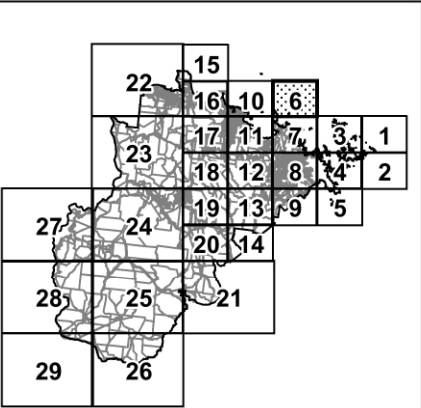

Queensland reconstruction authority data was supplied by © State of Queensland (Queensland Reconstruction Authority and the Department of Natural Resources and Mines, 2012. Updated data available at <http://dds.information.qld.gov.au/dds/>. Flood hazard data was supplied by the Engineering Services division of the Whitsunday Regional Council. This data is to be used as a guide only for planning purposes.

While every care is taken to ensure the accuracy of this product, Whitsunday Regional Council makes no representations or warranties about the accuracy, reliability, completeness or suitability for any particular purpose and disclaims all responsibility and all liability (including without limitation, liability in negligence) for all expenses, losses, damages (including indirect or consequential damage) and costs you may incur as a result of the product being inaccurate or incomplete in any way or for any reason.

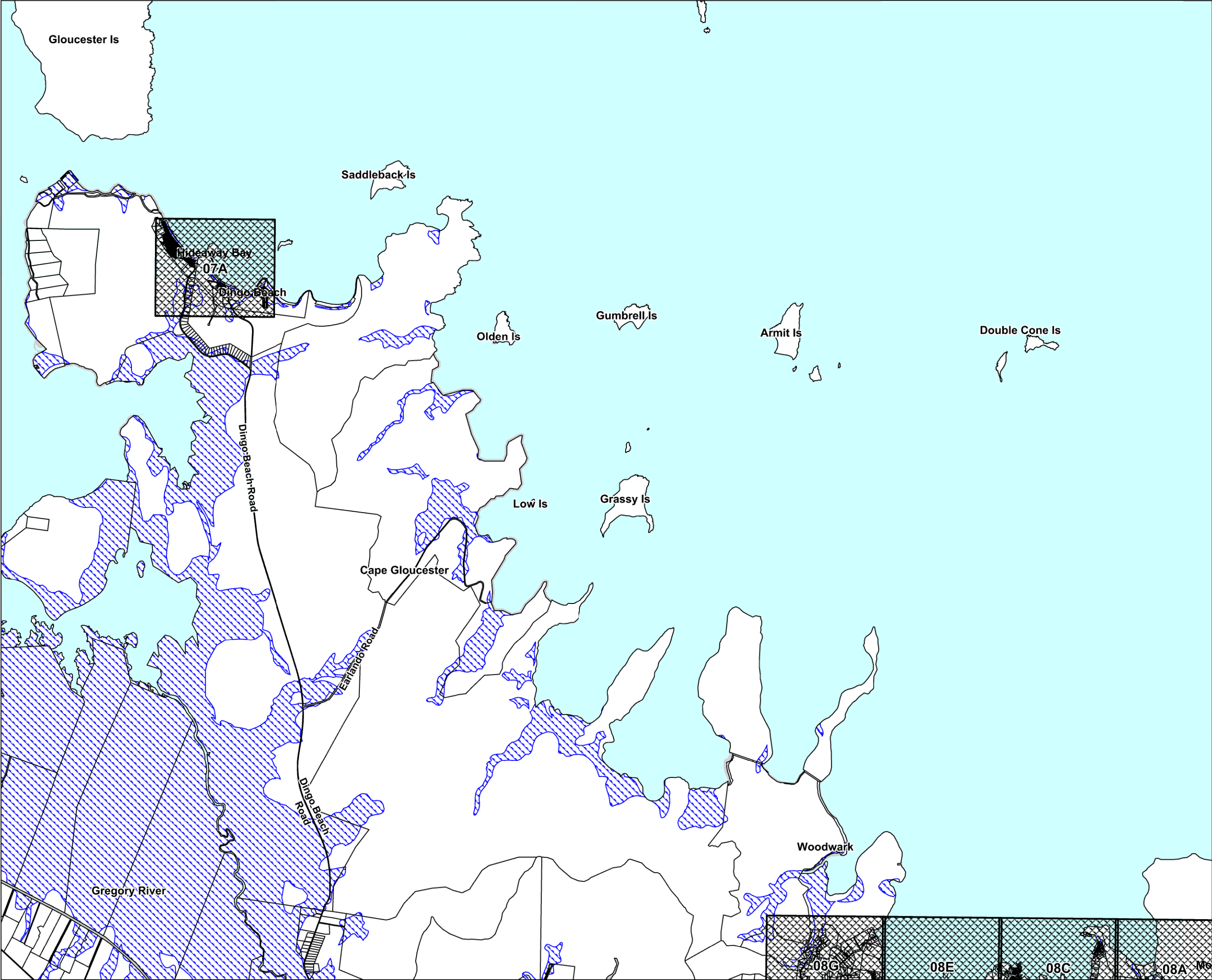
Date: 22/09/2014



Approx Scale @ A3: 1: 100 000



Overlay map - FH - 06



**WRC Planning Scheme
Flood hazard
overlay**

- Legend**
- Predicted 1% AEP flood extent
 - Flood hazard area
 - General information**
 - Local government boundary
 - DCDB parcel boundary
 - Road reserve
 - Waterbody

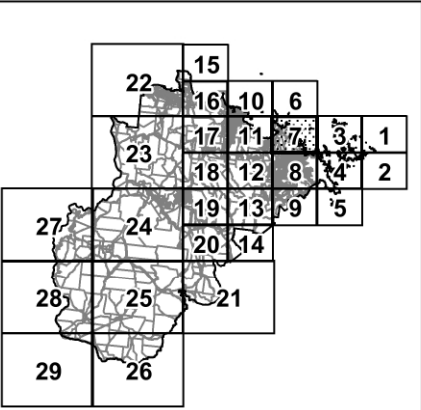

Note: Refer to Council's website for details of local 1% AEP level

Queensland reconstruction authority data was supplied by © State of Queensland (Queensland Reconstruction Authority and the Department of Natural Resources and Mines, 2012. Updated data available at <http://dds.information.qld.gov.au/dds/>. Flood hazard data was supplied by the Engineering Services division of the Whitsunday Regional Council. This data is to be used as a guide only for planning purposes.

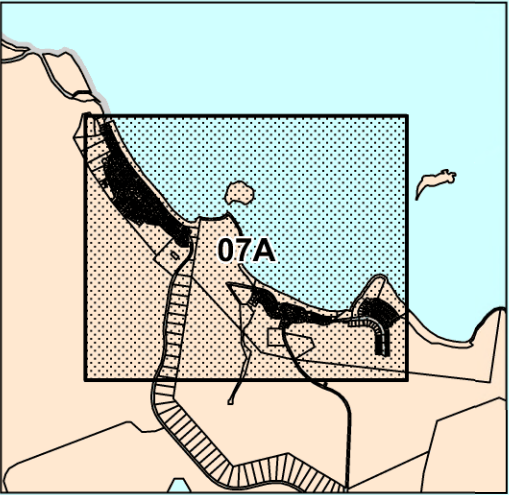
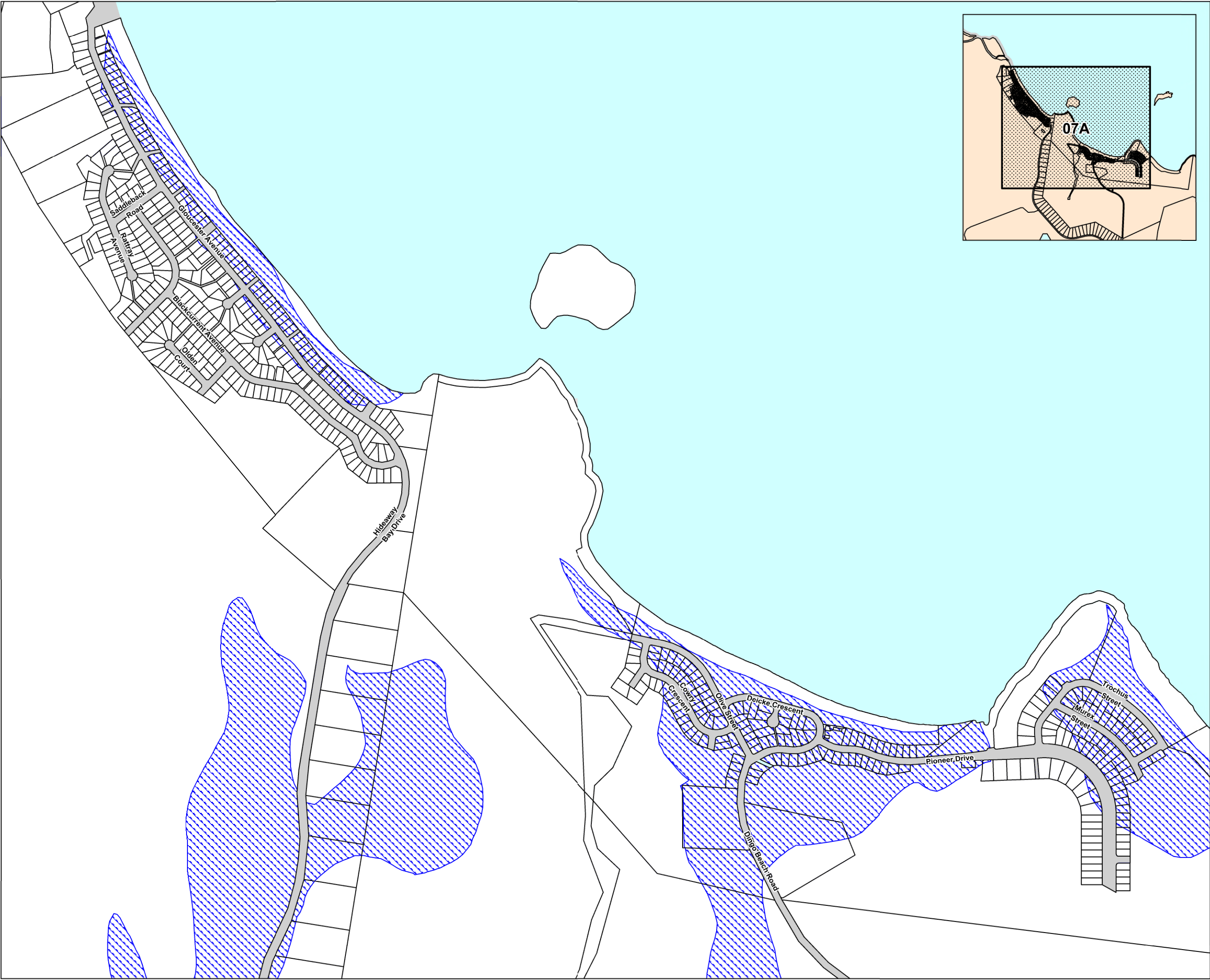
While every care is taken to ensure the accuracy of this product, Whitsunday Regional Council makes no representations or warranties about the accuracy, reliability, completeness or suitability for any particular purpose and disclaims all responsibility and all liability (including without limitation, liability in negligence) for all expenses, losses, damages (including indirect or consequential damage) and costs you may incur as a result of the product being inaccurate or incomplete in any way or for any reason.

Date: 22/09/2014

Approx Scale @ A3: 1: 100 000



Overlay map - FH - 07



**WRC Planning Scheme
Flood hazard
overlay**

- Legend**
- Predicted 1% AEP flood extent
 - Flood hazard area
 - General information**
 - Local government boundary
 - DCDB parcel boundary
 - Road reserve
 - Waterbody

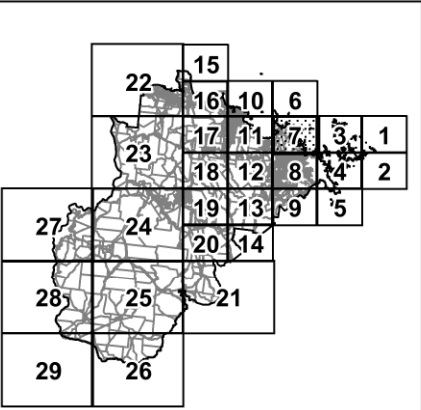
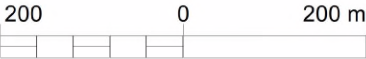
Note: Refer to Council's website for details of local 1% AEP level

Queensland reconstruction authority data was supplied by © State of Queensland (Queensland Reconstruction Authority and the Department of Natural Resources and Mines, 2012. Updated data available at <http://dds.information.qld.gov.au/dds/>. Flood hazard data was supplied by the Engineering Services division of the Whitsunday Regional Council. This data is to be used as a guide only for planning purposes.

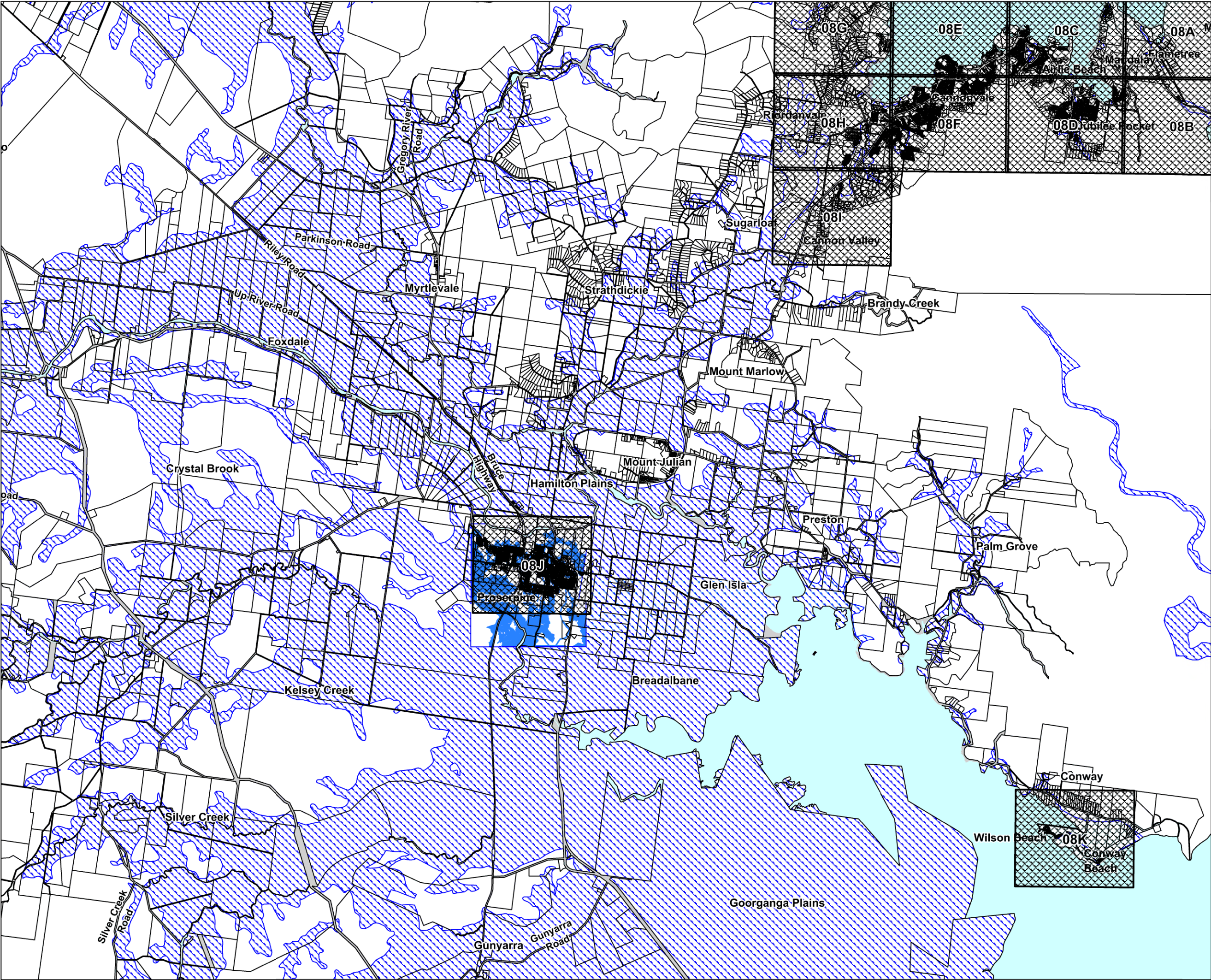
While every care is taken to ensure the accuracy of this product, Whitsunday Regional Council makes no representations or warranties about the accuracy, reliability, completeness or suitability for any particular purpose and disclaims all responsibility and all liability (including without limitation, liability in negligence) for all expenses, losses, damages (including indirect or consequential damage) and costs you may incur as a result of the product being inaccurate or incomplete in any way or for any reason.

Date: 22/09/2014

Approx Scale @ A3: 1: 10 000



Overlay map - FH - 07



WRC Planning Scheme
Flood hazard overlay

- Legend**
- Predicted 1% AEP flood extent
 - Flood hazard area
 - General information**
 - Local government boundary
 - DCDB parcel boundary
 - Road reserve
 - Waterbody

Note: Refer to Council's website for details of local 1% AEP level

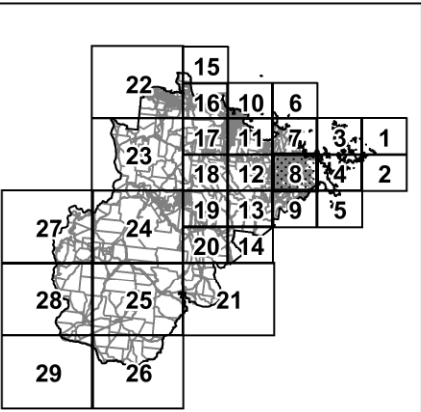

Queensland reconstruction authority data was supplied by © State of Queensland (Queensland Reconstruction Authority and the Department of Natural Resources and Mines, 2012. Updated data available at <http://dds.information.qld.gov.au/dds/>. Flood hazard data was supplied by the Engineering Services division of the Whitsunday Regional Council. This data is to be used as a guide only for planning purposes.

While every care is taken to ensure the accuracy of this product, Whitsunday Regional Council makes no representations or warranties about the accuracy, reliability, completeness or suitability for any particular purpose and disclaims all responsibility and all liability (including indirect or consequential damage) and costs you may incur as a result of the product being inaccurate or incomplete in any way or for any reason.

Date: 22/09/2014



Approx Scale @ A3: 1: 100 000



Overlay map - FH - 08



WRC Planning Scheme Flood hazard overlay

- Legend**
- Predicted 1% AEP flood extent
 - Flood hazard area
 - General information**
 - Local government boundary
 - DCDB parcel boundary
 - Road reserve
 - Waterbody

Note: Refer to Council's website for details of local 1% AEP level

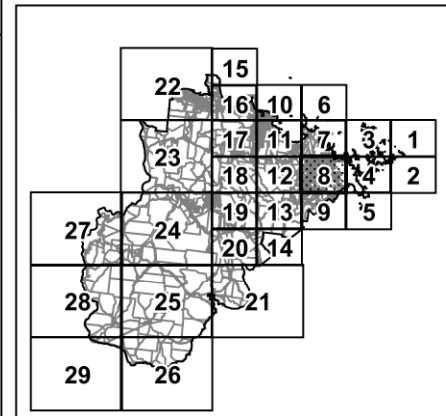
Queensland reconstruction authority data was supplied by © State of Queensland (Queensland Reconstruction Authority and the Department of Natural Resources and Mines, 2012. Updated data available at <http://dds.information.qld.gov.au/dds/>. Flood hazard data was supplied by the Engineering Services division of the Whitsunday Regional Council. This data is to be used as a guide only for planning purposes.

While every care is taken to ensure the accuracy of this product, Whitsunday Regional Council makes no representations or warranties about the accuracy, reliability, completeness or suitability for any particular purpose and disclaims all responsibility and all liability (including without limitation, liability in negligence) for all expenses, losses, damages (including indirect or consequential damage) and costs you may incur as a result of the product being inaccurate or incomplete in any way or for any reason.

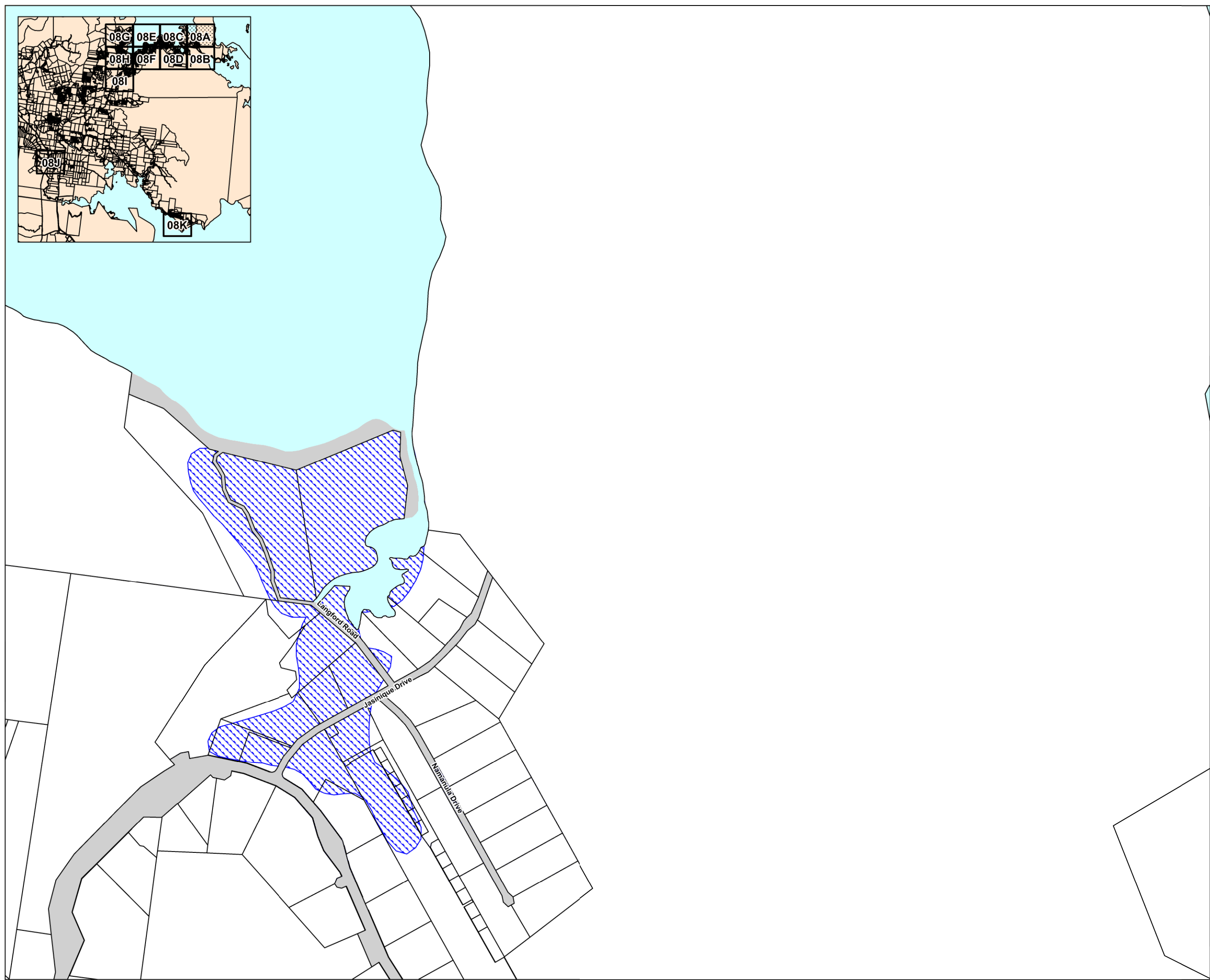
Date: 22/09/2014

Approx Scale @ A3: 1: 10 000

200 0 200 m



Overlay map - FH - 08A





WRC Planning Scheme Flood hazard overlay

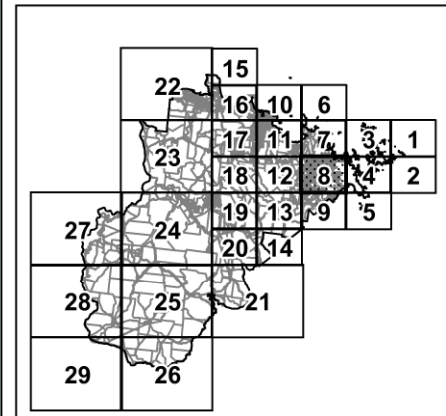
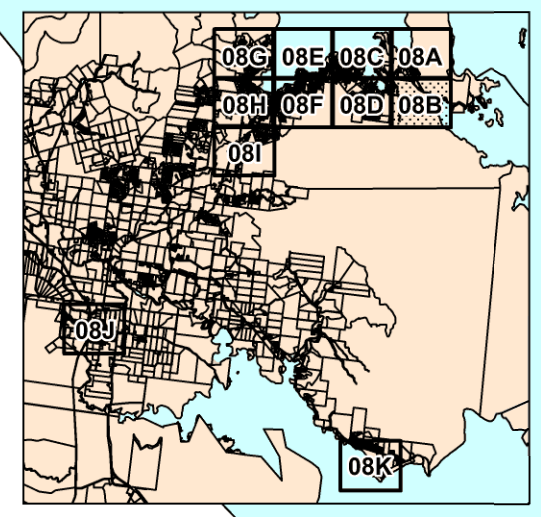
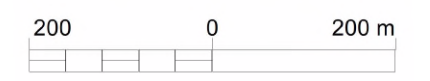
- Legend**
- Predicted 1% AEP flood extent
 - Flood hazard area
 - General information**
 - Local government boundary
 - DCDB parcel boundary
 - Road reserve
 - Waterbody

Note: Refer to Council's website for details of local 1% AEP level

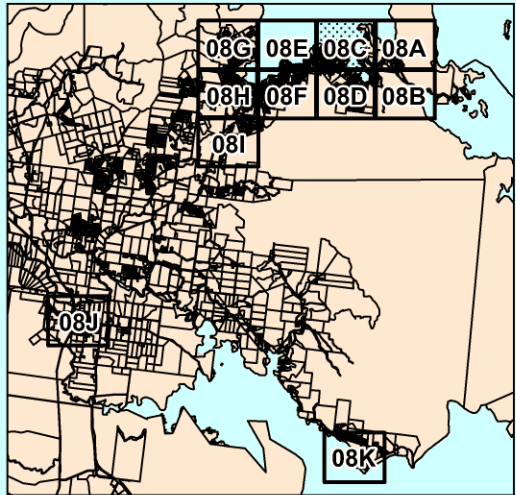
Queensland reconstruction authority data was supplied by © State of Queensland (Queensland Reconstruction Authority and the Department of Natural Resources and Mines, 2012. Updated data available at <http://dds.information.qld.gov.au/dds/>. Flood hazard data was supplied by the Engineering Services division of the Whitsunday Regional Council. This data is to be used as a guide only for planning purposes.

While every care is taken to ensure the accuracy of this product, Whitsunday Regional Council makes no representations or warranties about the accuracy, reliability, completeness or suitability for any particular purpose and disclaims all responsibility and all liability (including without limitation, liability in negligence) for all expenses, losses, damages (including indirect or consequential damage) and costs you may incur as a result of the product being inaccurate or incomplete in any way or for any reason.

Date: 22/09/2014
Approx Scale @ A3: 1: 10 000



Overlay map - FH - 08B



WRC Planning Scheme
Flood hazard overlay

Legend

- Predicted 1% AEP flood extent
- Flood hazard area
- General information
 - Local government boundary
 - DCDB parcel boundary
 - Road reserve
 - Waterbody

Note: Refer to Council's website for details of local 1% AEP level

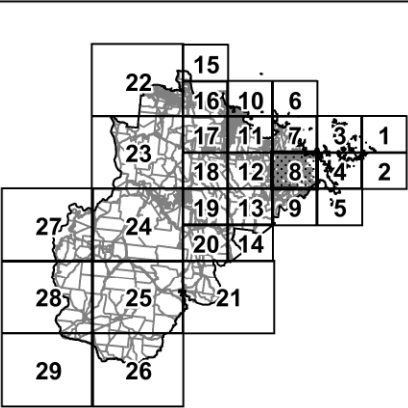
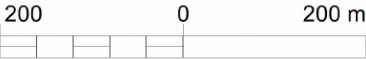
Queensland reconstruction authority data was supplied by © State of Queensland (Queensland Reconstruction Authority and the Department of Natural Resources and Mines, 2012. Updated data available at <http://idsa.information.qld.gov.au/idsa/>. Flood hazard data was supplied by the Engineering Services division of the Whitsunday Regional Council. This data is to be used as a guide only for planning purposes.

While every care is taken to ensure the accuracy of this product, Whitsunday Regional Council makes no representations or warranties about the accuracy, reliability, completeness or suitability for any particular purpose and disclaims all responsibility and all liability (including without limitation, liability in negligence) for all expenses, losses, damages (including indirect or consequential damage) and costs you may incur as a result of the product being inaccurate or incomplete in any way or for any reason.

Date: 22/09/2014



Approx Scale @ A3: 1: 10 000



Overlay map - FH - 08C



WRC Planning Scheme Flood hazard overlay

Legend

- Predicted 1% AEP flood extent
- Flood hazard area
- General information**
- Local government boundary
- DCDB parcel boundary
- Road reserve
- Waterbody

Note: Refer to Council's website for details of local 1% AEP level

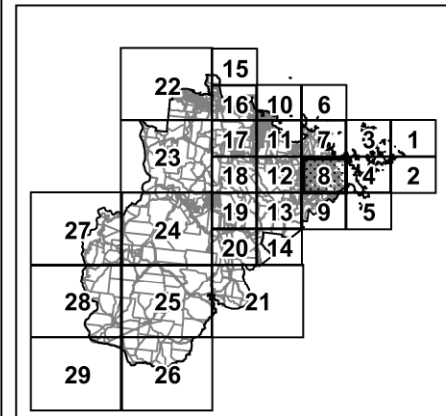
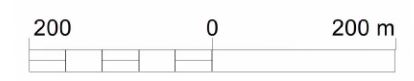
Queensland reconstruction authority data was supplied by © State of Queensland (Queensland Reconstruction Authority and the Department of Natural Resources and Mines, 2012. Updated data available at <http://ids.information.qld.gov.au/ids/>. Flood hazard data was supplied by the Engineering Services division of the Whitsunday Regional Council. This data is to be used as a guide only for planning purposes.

While every care is taken to ensure the accuracy of this product, Whitsunday Regional Council makes no representations or warranties about the accuracy, reliability, completeness or suitability for any particular purpose and disclaims all responsibility and all liability (including without limitation, liability in negligence) for all expenses, losses, damages (including indirect or consequential damage) and costs you may incur as a result of the product being inaccurate or incomplete in any way or for any reason.

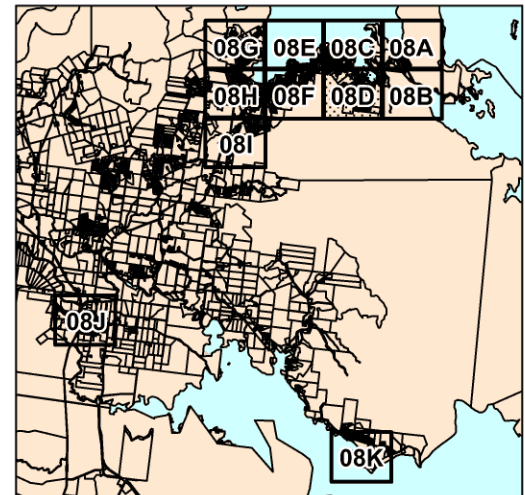
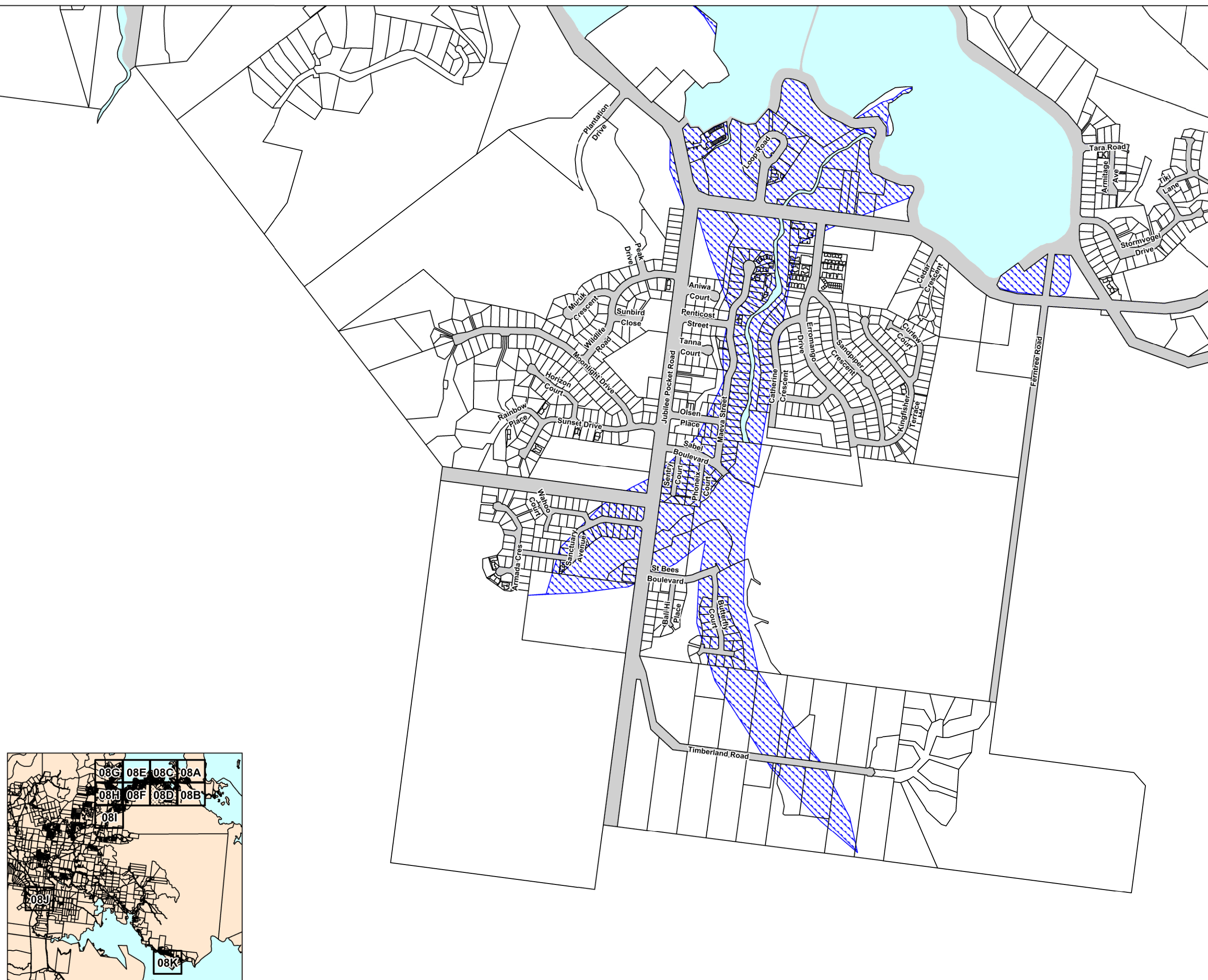
Date: 22/09/2014



Approx Scale @ A3: 1: 10 000



Overlay map - FH - 08D





WRC Planning Scheme Flood hazard overlay

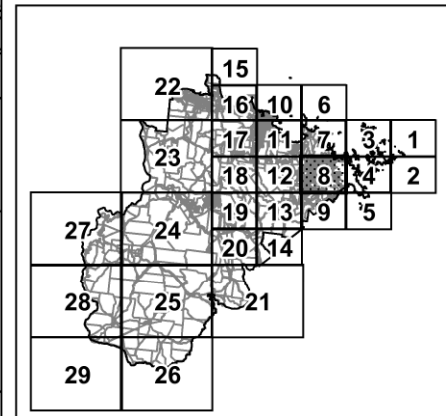
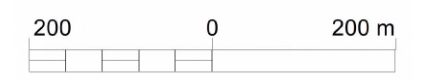
- Legend**
- Predicted 1% AEP flood extent
 - Flood hazard area
 - General information**
 - Local government boundary
 - DCDB parcel boundary
 - Road reserve
 - Waterbody

Note: Refer to Council's website for details of local 1% AEP level

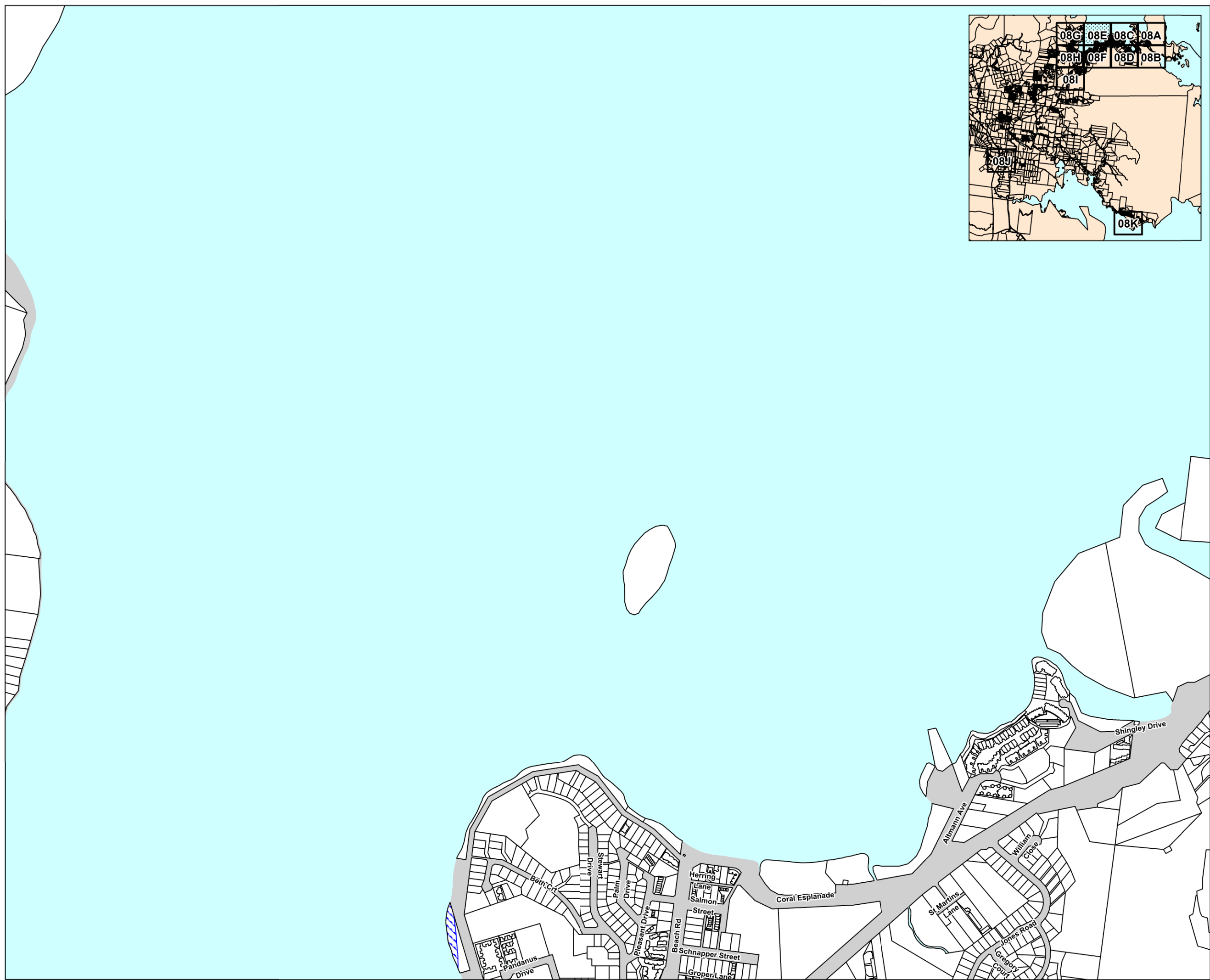
Queensland reconstruction authority data was supplied by © State of Queensland (Queensland Reconstruction Authority and the Department of Natural Resources and Mines, 2012. Updated data available at <http://dds.information.qld.gov.au/dds/>. Flood hazard data was supplied by the Engineering Services division of the Whitsunday Regional Council. This data is to be used as a guide only for planning purposes.

While every care is taken to ensure the accuracy of this product, Whitsunday Regional Council makes no representations or warranties about the accuracy, reliability, completeness or suitability for any particular purpose and disclaims all responsibility and all liability (including without limitation, liability in negligence) for all expenses, losses, damages (including indirect or consequential damage) and costs you may incur as a result of the product being inaccurate or incomplete in any way or for any reason.

Date: 22/09/2014
Approx Scale @ A3: 1: 10 000



Overlay map - FH - 08E





WRC Planning Scheme Flood hazard overlay

- Legend**
- Predicted 1% AEP flood extent
 - Flood hazard area
 - General information**
 - Local government boundary
 - DCDB parcel boundary
 - Road reserve
 - Waterbody

Note: Refer to Council's website for details of local 1% AEP level

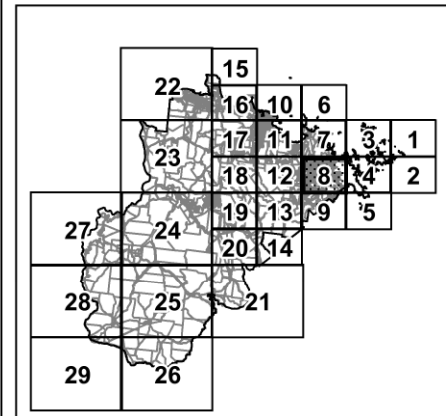
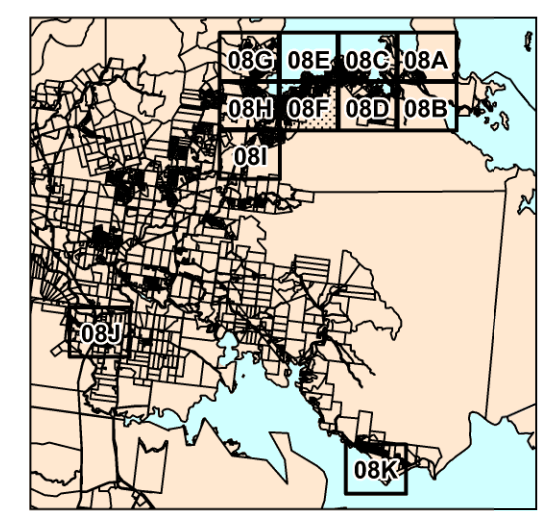
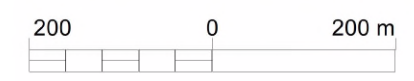
Queensland reconstruction authority data was supplied by © State of Queensland (Queensland Reconstruction Authority and the Department of Natural Resources and Mines, 2012. Updated data available at <http://ids.information.qld.gov.au/ids/>. Flood hazard data was supplied by the Engineering Services division of the Whitsunday Regional Council. This data is to be used as a guide only for planning purposes.

While every care is taken to ensure the accuracy of this product, Whitsunday Regional Council makes no representations or warranties about the accuracy, reliability, completeness or suitability for any particular purpose and disclaims all responsibility and all liability (including without limitation, liability in negligence) for all expenses, losses, damages (including indirect or consequential damage) and costs you may incur as a result of the product being inaccurate or incomplete in any way or for any reason.

Date: 22/09/2014



Approx Scale @ A3: 1: 10 000



Overlay map - FH - 08F

WRC Planning Scheme
Flood hazard overlay



Legend

- Predicted 1% AEP flood extent
- Flood hazard area
- General information
 - Local government boundary
 - DCDB parcel boundary
 - Road reserve
 - Waterbody

Note: Refer to Council's website for details of local 1% AEP level

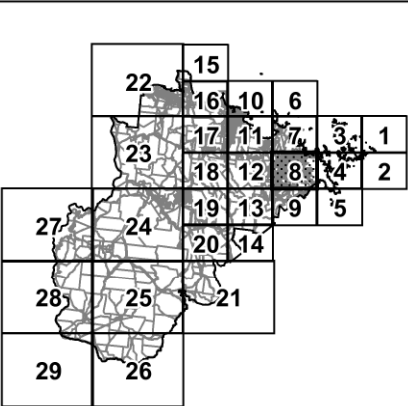
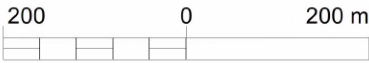
Queensland reconstruction authority data was supplied by © State of Queensland (Queensland Reconstruction Authority and the Department of Natural Resources and Mines, 2012. Updated data available at <http://dds.information.qld.gov.au/dds/>. Flood hazard data was supplied by the Engineering Services division of the Whitsunday Regional Council. This data is to be used as a guide only for planning purposes.

While every care is taken to ensure the accuracy of this product, Whitsunday Regional Council makes no representations or warranties about the accuracy, reliability, completeness or suitability for any particular purpose and disclaims all responsibility and all liability (including without limitation, liability in negligence) for all expenses, losses, damages (including indirect or consequential damage) and costs you may incur as a result of the product being inaccurate or incomplete in any way or for any reason.

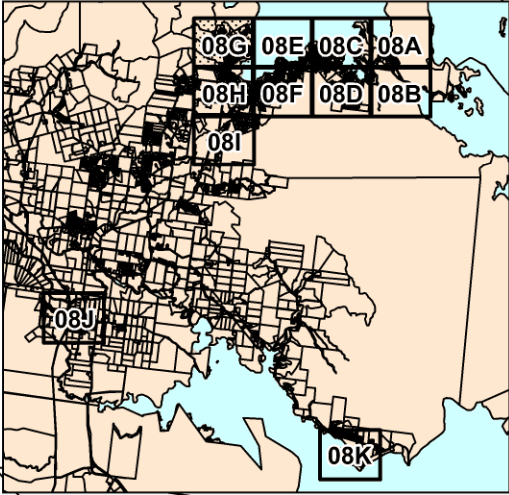
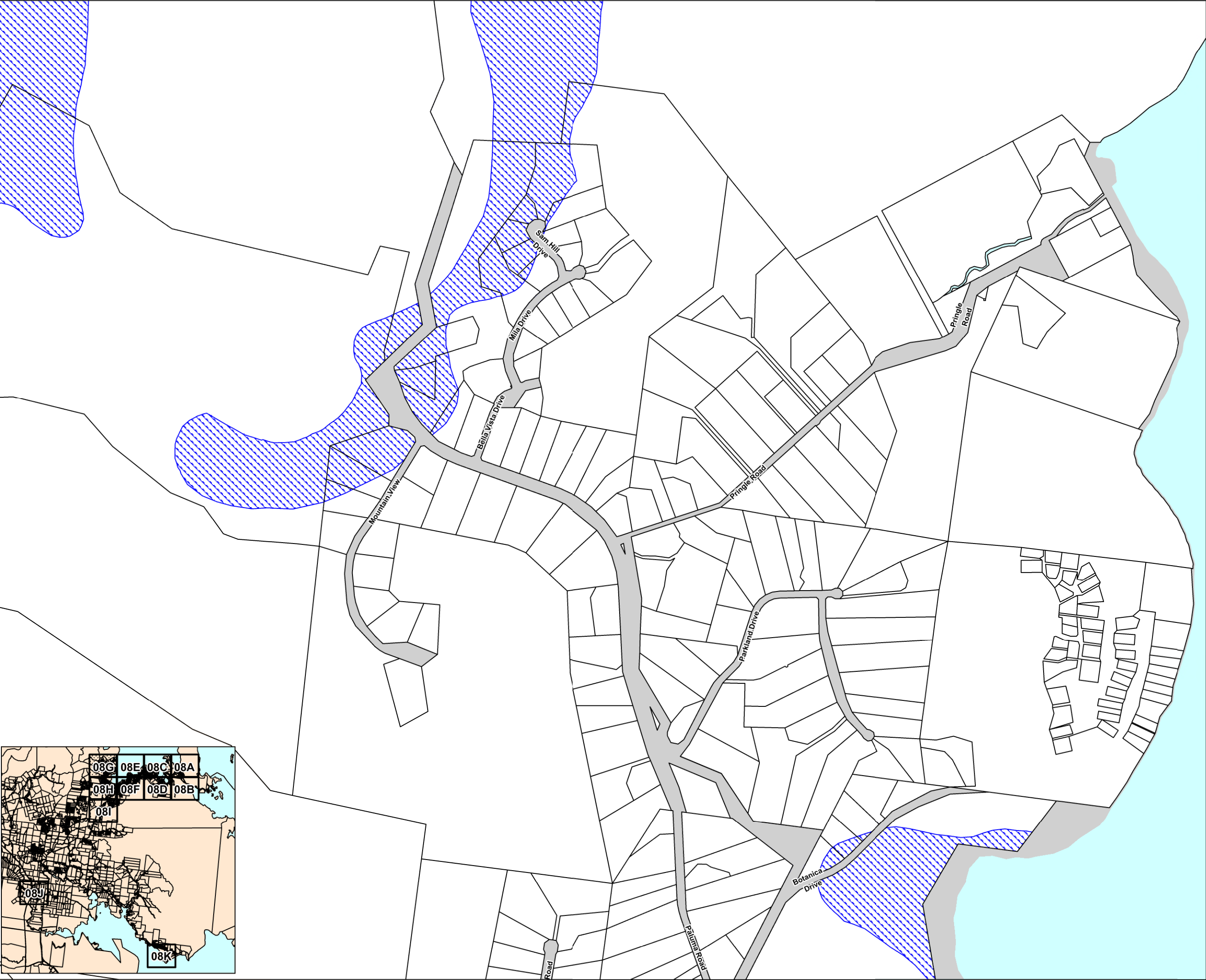
Date: 22/09/2014



Approx Scale @ A3: 1: 10 000



Overlay map - FH - 08G





WRC Planning Scheme Flood hazard overlay

Legend

- Predicted 1% AEP flood extent
- Flood hazard area
- General information**
- Local government boundary
- DCDB parcel boundary
- Road reserve
- Waterbody

Note: Refer to Council's website for details of local 1% AEP level

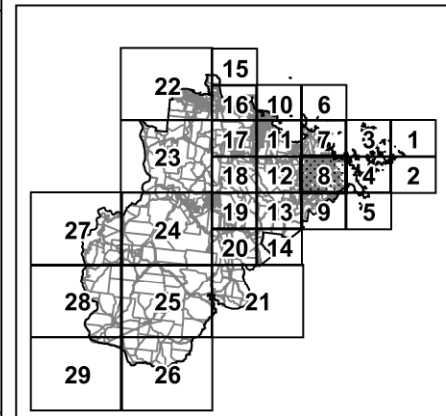
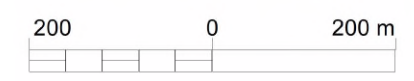
Queensland reconstruction authority data was supplied by © State of Queensland (Queensland Reconstruction Authority and the Department of Natural Resources and Mines, 2012. Updated data available at <http://idsa.information.qld.gov.au/idsa/>. Flood hazard data was supplied by the Engineering Services division of the Whitsunday Regional Council. This data is to be used as a guide only for planning purposes.

While every care is taken to ensure the accuracy of this product, Whitsunday Regional Council makes no representations or warranties about the accuracy, reliability, completeness or suitability for any particular purpose and disclaims all responsibility and all liability (including without limitation, liability in negligence) for all expenses, losses, damages (including indirect or consequential damage) and costs you may incur as a result of the product being inaccurate or incomplete in any way or for any reason.

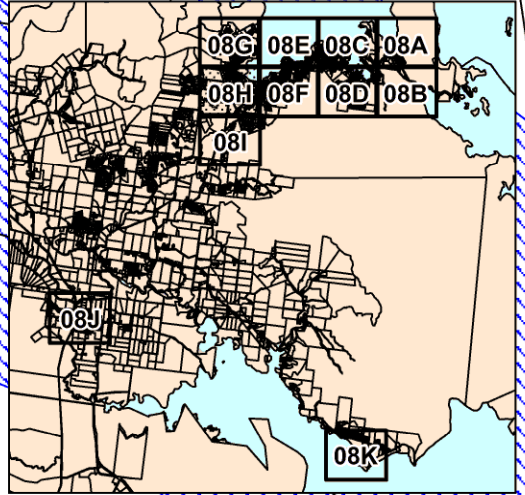
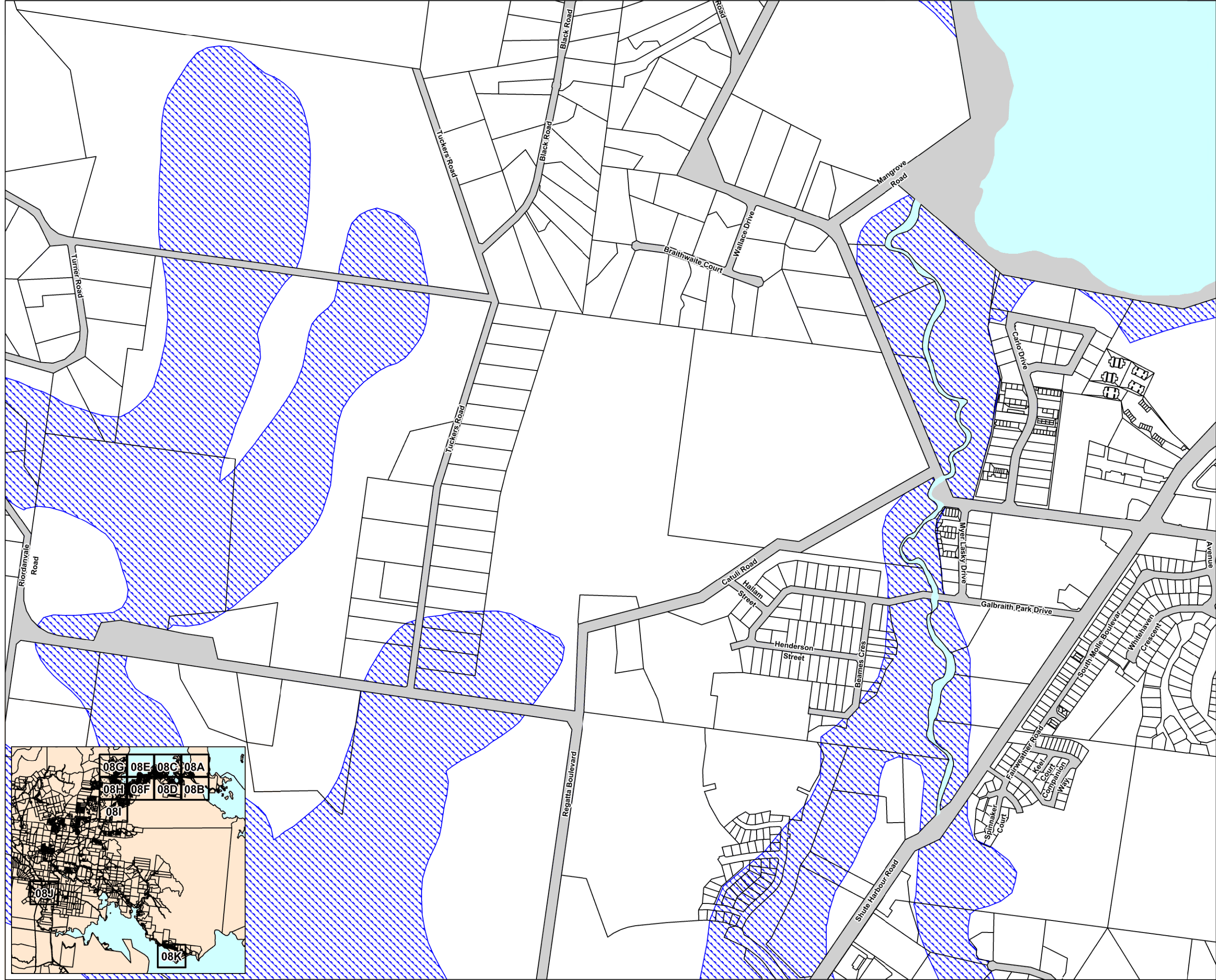
Date: 22/09/2014



Approx Scale @ A3: 1: 10 000



Overlay map - FH - 08H





WRC Planning Scheme Flood hazard overlay

- Legend**
- Predicted 1% AEP flood extent
 - Flood hazard area
 - General information**
 - Local government boundary
 - DCDB parcel boundary
 - Road reserve
 - Waterbody

Note: Refer to Council's website for details of local 1% AEP level

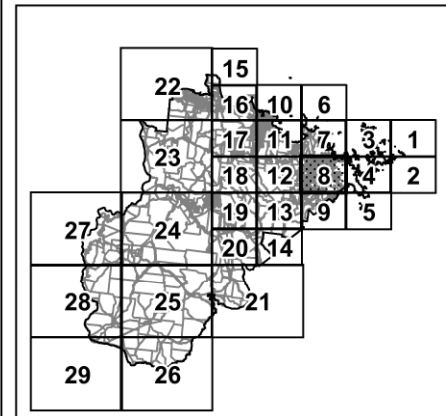
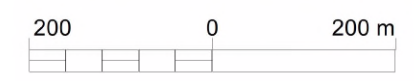
Queensland reconstruction authority data was supplied by © State of Queensland (Queensland Reconstruction Authority and the Department of Natural Resources and Mines, 2012. Updated data available at <http://dds.information.qld.gov.au/dds/>. Flood hazard data was supplied by the Engineering Services division of the Whitsunday Regional Council. This data is to be used as a guide only for planning purposes.

While every care is taken to ensure the accuracy of this product, Whitsunday Regional Council makes no representations or warranties about the accuracy, reliability, completeness or suitability for any particular purpose and disclaims all responsibility and all liability (including without limitation, liability in negligence) for all expenses, losses, damages (including indirect or consequential damage) and costs you may incur as a result of the product being inaccurate or incomplete in any way or for any reason.

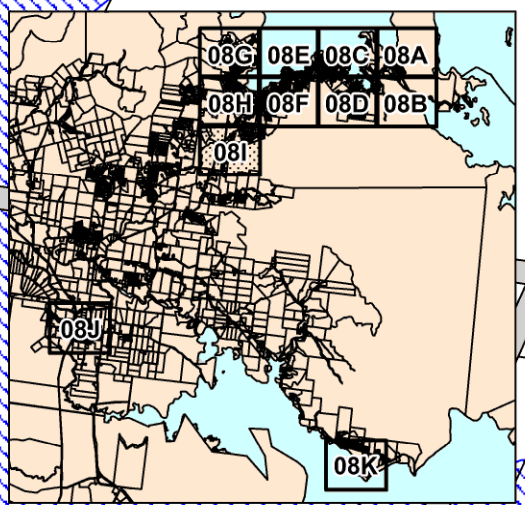
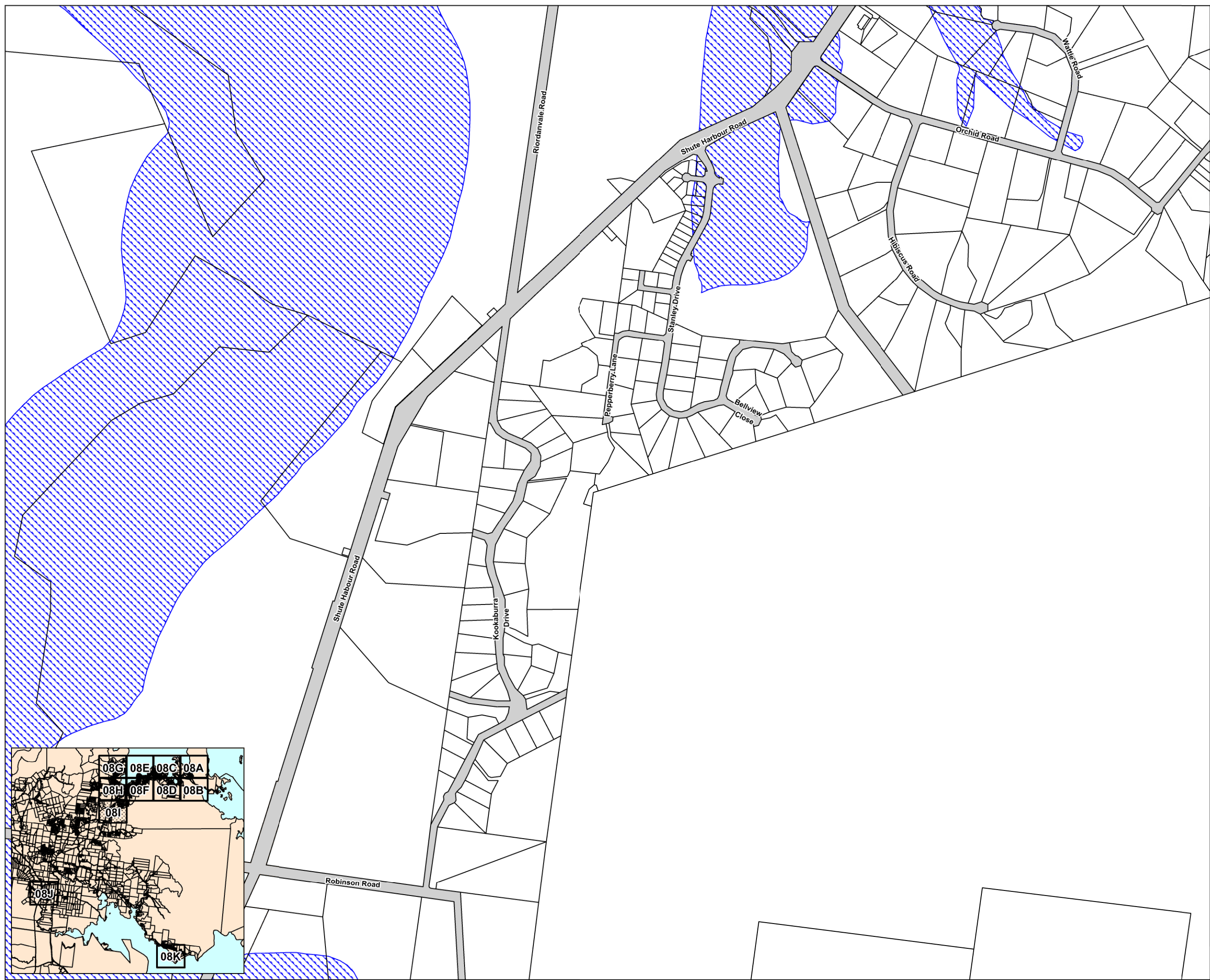
Date: 22/09/2014



Approx Scale @ A3: 1: 10 000



Overlay map - FH - 081



WRC Planning Scheme
Flood hazard overlay



- Legend**
- Predicted 1% AEP flood extent
 - Flood hazard area
 - General information**
 - Local government boundary
 - DCDB parcel boundary
 - Road reserve
 - Waterbody

Note: Refer to Council's website for details of local 1% AEP level

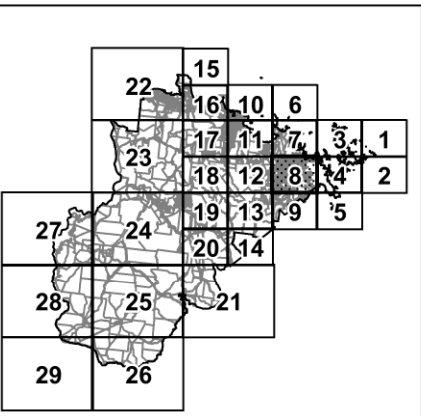
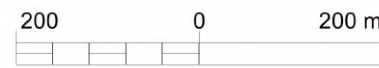
Queensland reconstruction authority data was supplied by © State of Queensland (Queensland Reconstruction Authority and the Department of Natural Resources and Mines, 2012. Updated data available at <http://dds.information.qld.gov.au/dds/>. Flood hazard data was supplied by the Engineering Services division of the Whitsunday Regional Council. This data is to be used as a guide only for planning purposes.

While every care is taken to ensure the accuracy of this product, Whitsunday Regional Council makes no representations or warranties about the accuracy, reliability, completeness or suitability for any particular purpose and disclaims all responsibility and all liability (including without limitation, liability in negligence) for all expenses, losses, damages (including indirect or consequential damage) and costs you may incur as a result of the product being inaccurate or incomplete in any way or for any reason.

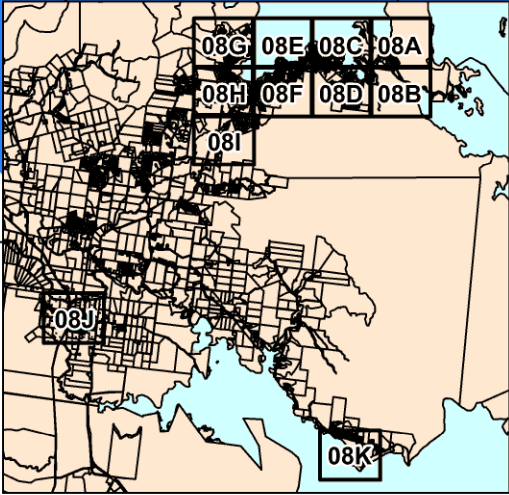
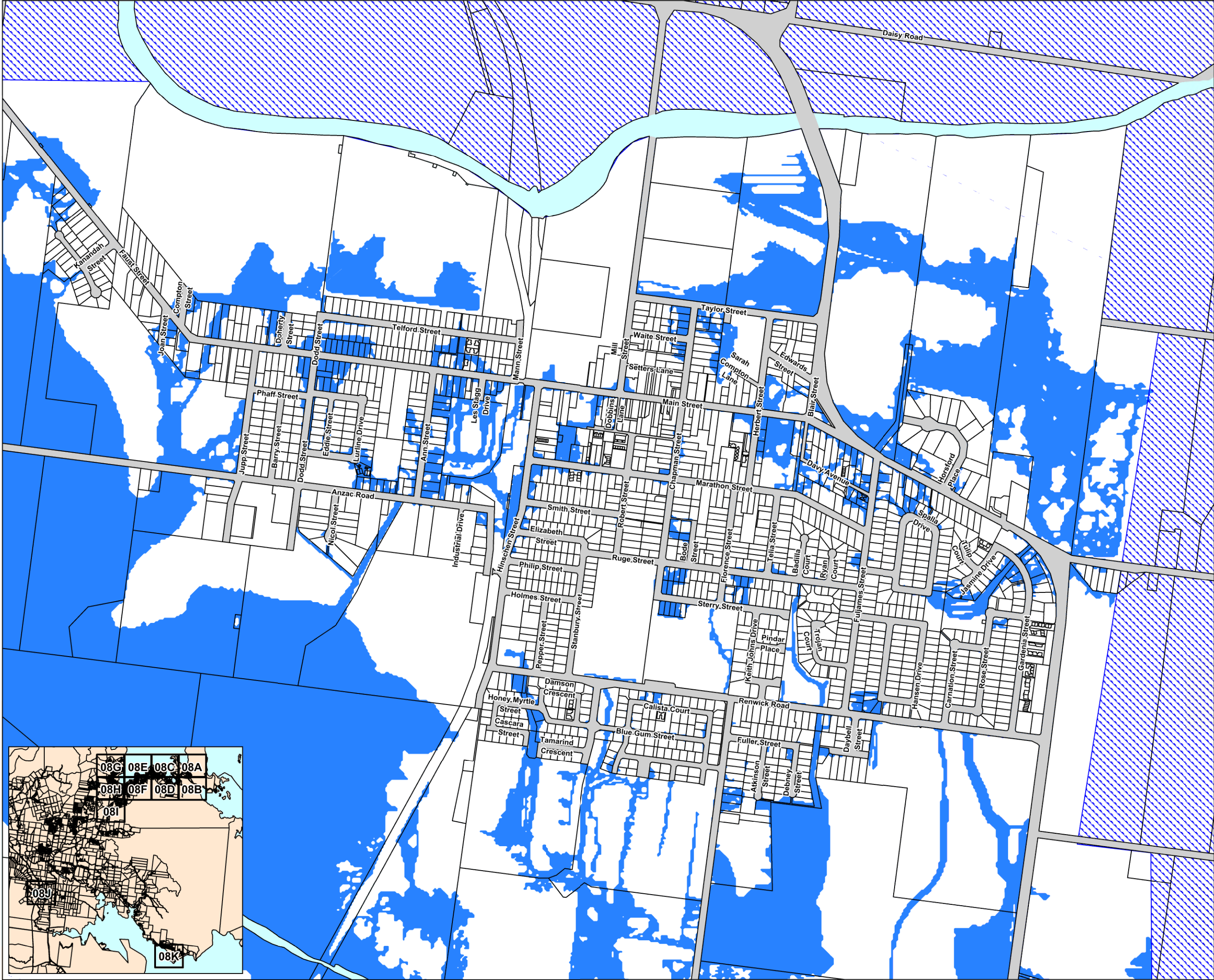
Date: 22/09/2014



Approx Scale @ A3: 1: 10 000



Overlay map - FH - 08J





WRC Planning Scheme Flood hazard overlay

- Legend**
- Predicted 1% AEP flood extent
 - Flood hazard area
 - General information**
 - Local government boundary
 - DCDB parcel boundary
 - Road reserve
 - Waterbody

Note: Refer to Council's website for details of local 1% AEP level

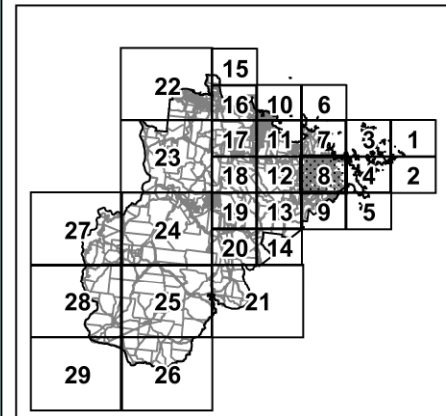
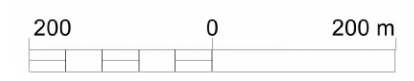
Queensland reconstruction authority data was supplied by © State of Queensland (Queensland Reconstruction Authority and the Department of Natural Resources and Mines, 2012. Updated data available at <http://ids.information.qld.gov.au/ids/>. Flood hazard data was supplied by the Engineering Services division of the Whitsunday Regional Council. This data is to be used as a guide only for planning purposes.

While every care is taken to ensure the accuracy of this product, Whitsunday Regional Council makes no representations or warranties about the accuracy, reliability, completeness or suitability for any particular purpose and disclaims all responsibility and all liability (including without limitation, liability in negligence) for all expenses, losses, damages (including indirect or consequential damage) and costs you may incur as a result of the product being inaccurate or incomplete in any way or for any reason.

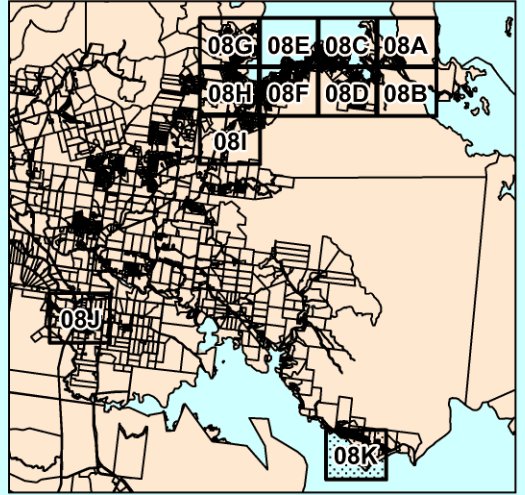
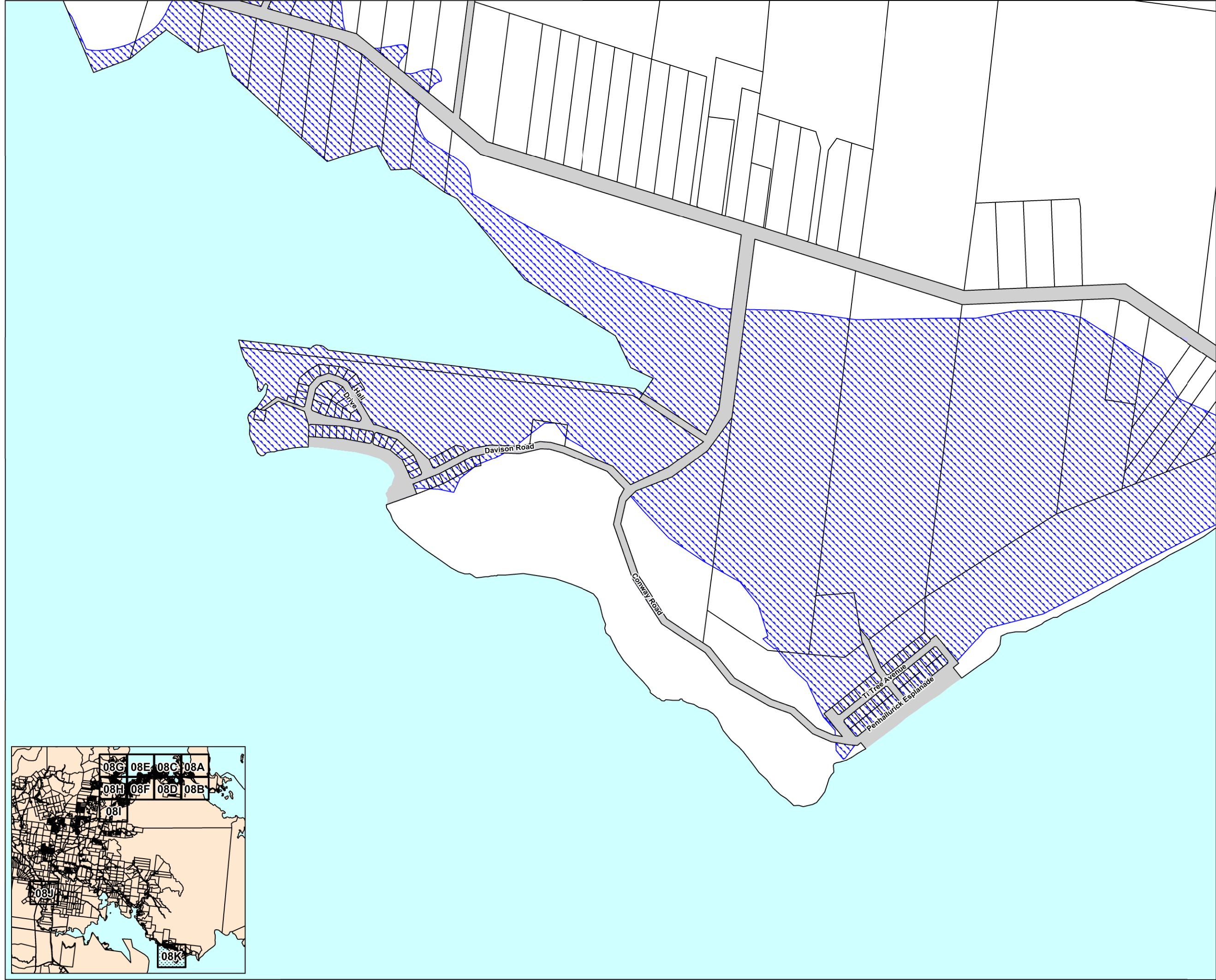
Date: 22/09/2014

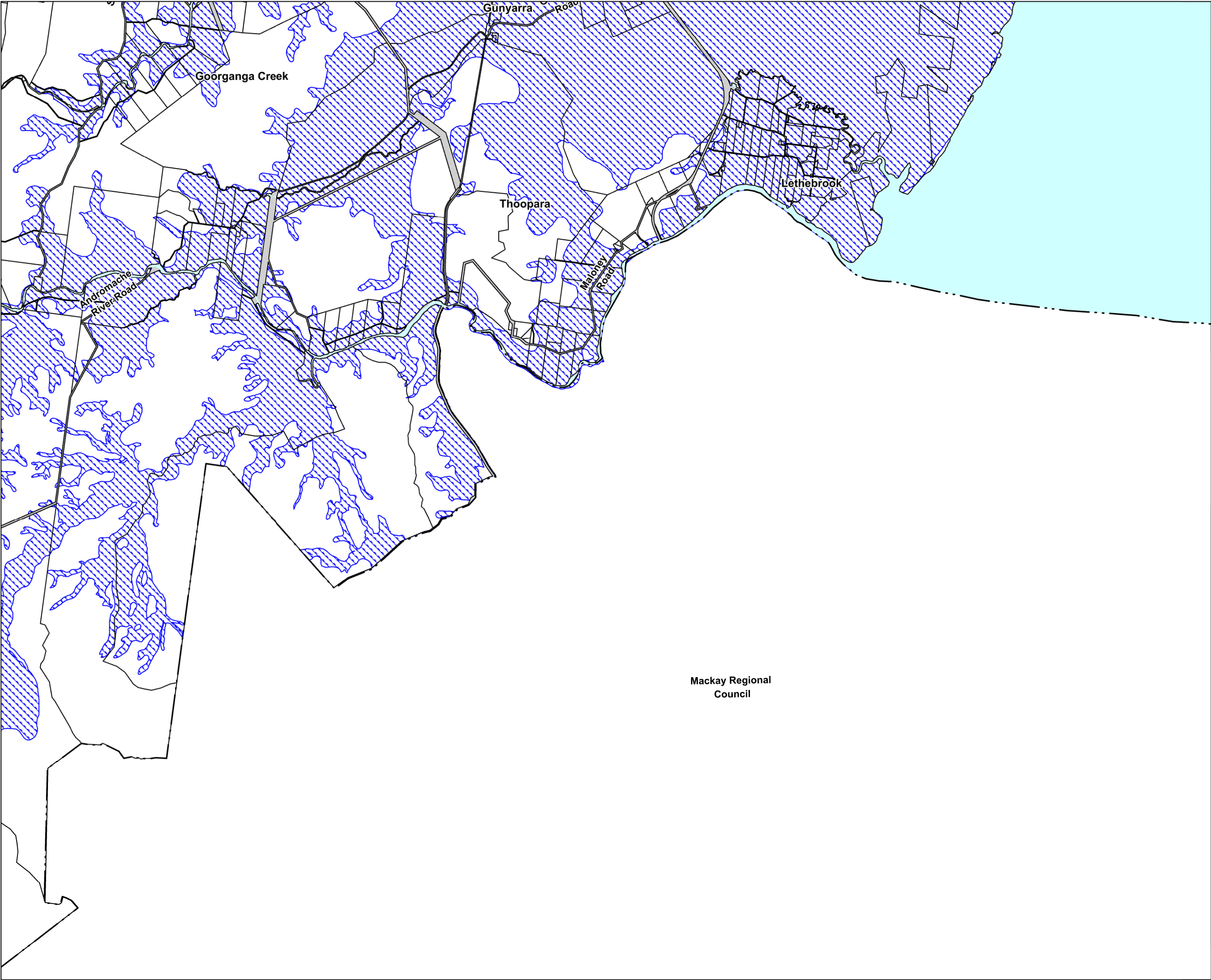


Approx Scale @ A3: 1: 10 000



Overlay map - FH - 08K





**WRC Planning Scheme
Flood hazard
overlay**

- Legend**
- Predicted 1% AEP flood extent
 - Flood hazard area
 - General information**
 - Local government boundary
 - DCDB parcel boundary
 - Road reserve
 - Waterbody

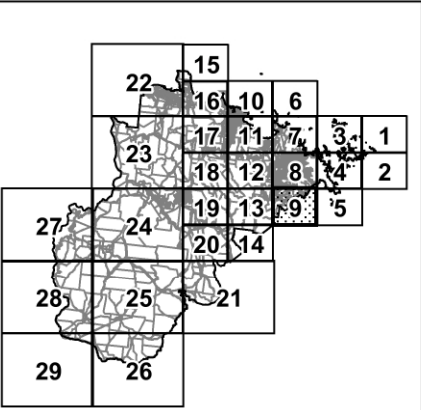

Note: Refer to Council's website for details of local 1% AEP level

Queensland reconstruction authority data was supplied by © State of Queensland (Queensland Reconstruction Authority and the Department of Natural Resources and Mines, 2012. Updated data available at <http://dds.information.qld.gov.au/dds/>. Flood hazard data was supplied by the Engineering Services division of the Whitsunday Regional Council. This data is to be used as a guide only for planning purposes.

While every care is taken to ensure the accuracy of this product, Whitsunday Regional Council makes no representations or warranties about the accuracy, reliability, completeness or suitability for any particular purpose and disclaims all responsibility and all liability (including without limitation, liability in negligence) for all expenses, losses, damages (including indirect or consequential damage) and costs you may incur as a result of the product being inaccurate or incomplete in any way or for any reason.

Mackay Regional Council

Date: 22/09/2014
Approx Scale @ A3: 1: 100 000



Overlay map - FH - 09



WRC Planning Scheme Flood hazard overlay

Legend

- Predicted 1% AEP flood extent
- Flood hazard area
- General information**
- Local government boundary
- DCDB parcel boundary
- Road reserve
- Waterbody

Note: Refer to Council's website for details of local 1% AEP level

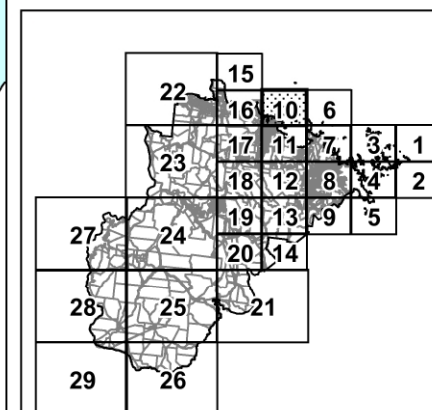
Queensland reconstruction authority data was supplied by © State of Queensland (Queensland Reconstruction Authority and the Department of Natural Resources and Mines, 2012. Updated data available at <http://dds.information.qld.gov.au/dds/>. Flood hazard data was supplied by the Engineering Services division of the Whitsunday Regional Council. This data is to be used as a guide only for planning purposes.

While every care is taken to ensure the accuracy of this product, Whitsunday Regional Council makes no representations or warranties about the accuracy, reliability, completeness or suitability for any particular purpose and disclaims all responsibility and all liability (including without limitation, liability in negligence) for all expenses, losses, damages (including indirect or consequential damage) and costs you may incur as a result of the product being inaccurate or incomplete in any way or for any reason.

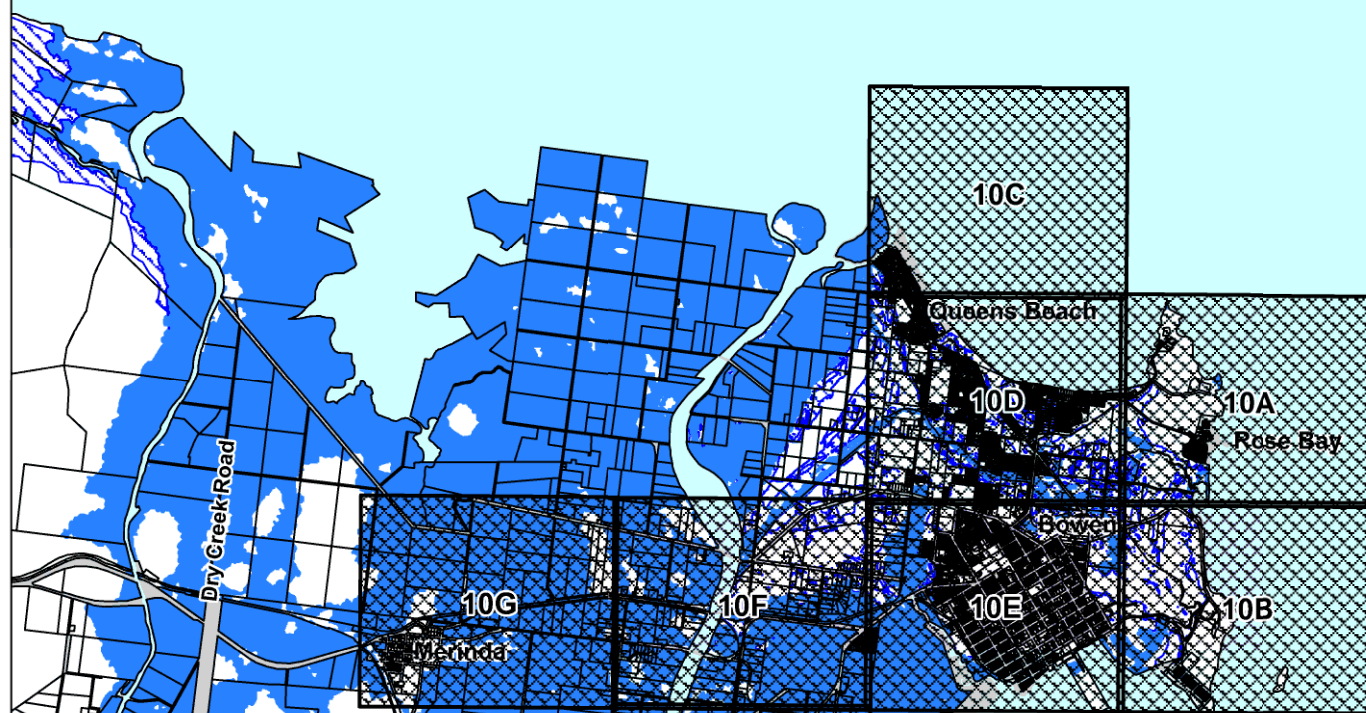
Date: 22/09/2014

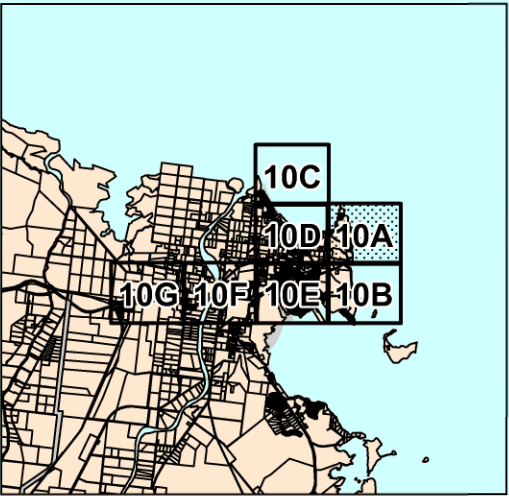
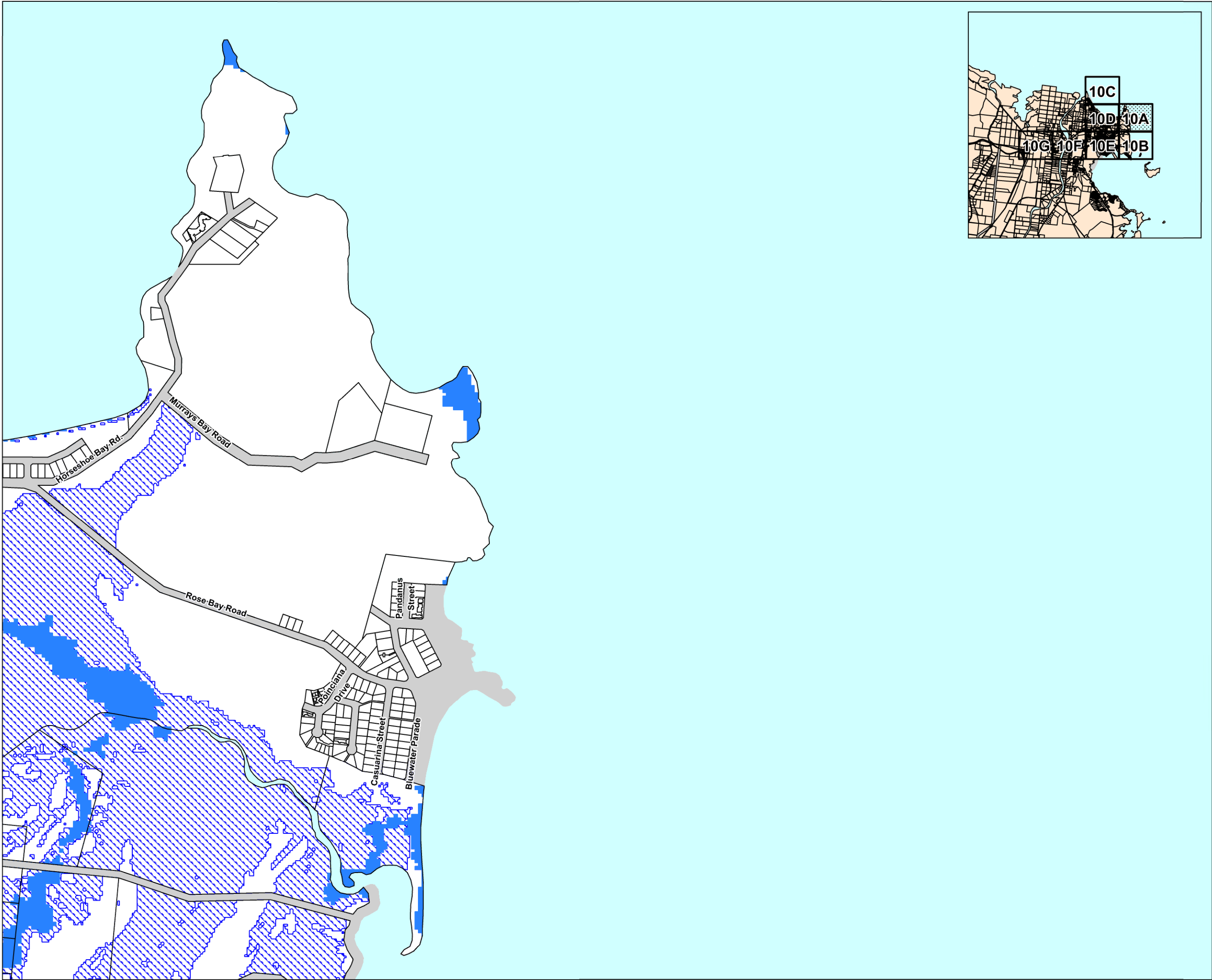


Approx Scale @ A3: 1: 100 000



Overlay map - FH - 10





WRC Planning
Scheme
Flood hazard
overlay

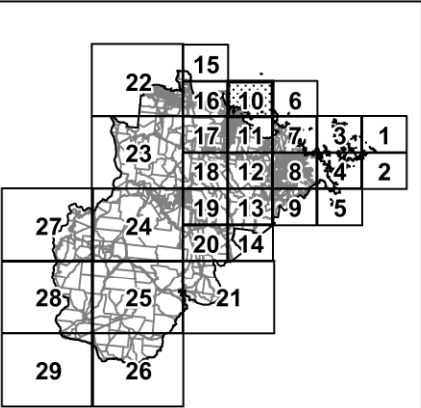

- Legend**
- Predicted 1% AEP flood extent
 - Flood hazard area
 - General information**
 - Local government boundary
 - DCDB parcel boundary
 - Road reserve
 - Waterbody

Note: Refer to Council's website for details of local 1% AEP level

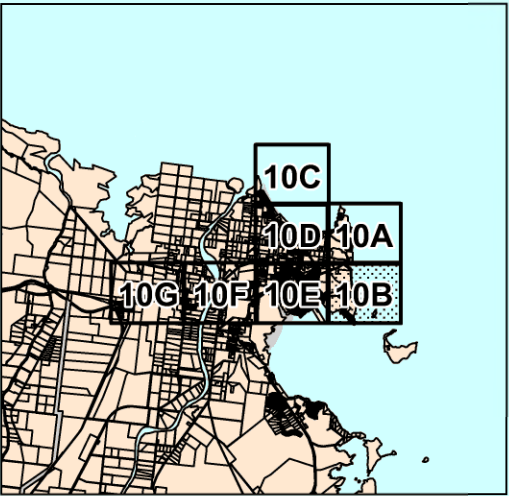
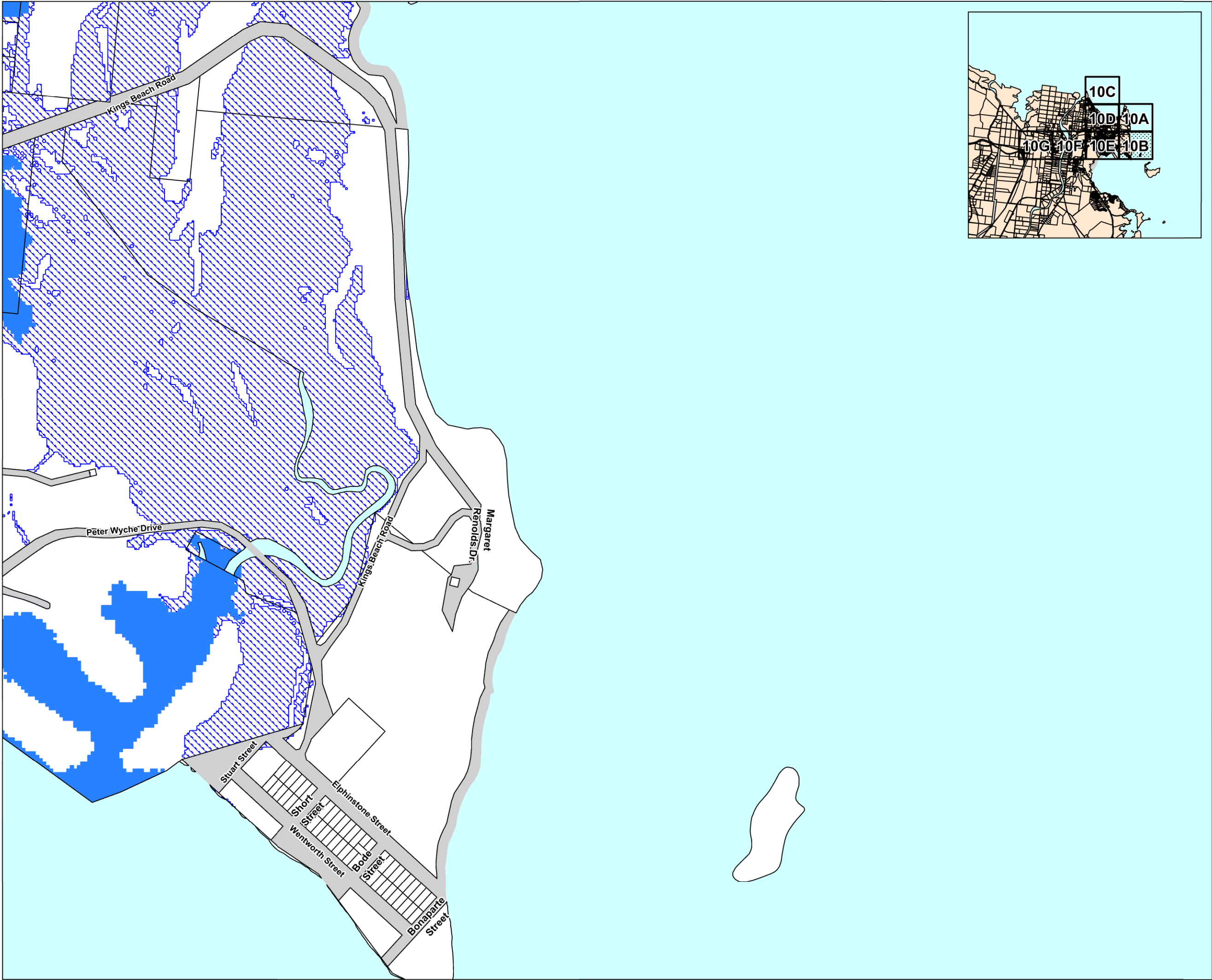
Queensland reconstruction authority data was supplied by © State of Queensland (Queensland Reconstruction Authority and the Department of Natural Resources and Mines, 2012. Updated data available at <http://idsa.information.qld.gov.au/idsa/>. Flood hazard data was supplied by the Engineering Services division of the Whitsunday Regional Council. This data is to be used as a guide only for planning purposes.

While every care is taken to ensure the accuracy of this product, Whitsunday Regional Council makes no representations or warranties about the accuracy, reliability, completeness or suitability for any particular purpose and disclaims all responsibility and all liability (including without limitation, liability in negligence) for all expenses, losses, damages (including indirect or consequential damage) and costs you may incur as a result of the product being inaccurate or incomplete in any way or for any reason.

Date: 22/09/2014
Approx Scale @ A3: 1: 10 000



Overlay map - FH - 10A



**WRC Planning Scheme
Flood hazard overlay**

- Legend**
- Predicted 1% AEP flood extent
 - Flood hazard area
 - General information**
 - Local government boundary
 - DCDB parcel boundary
 - Road reserve
 - Waterbody

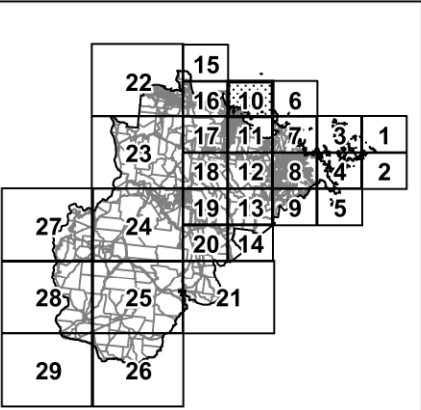
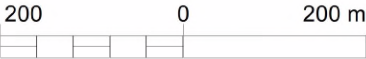
Note: Refer to Council's website for details of local 1% AEP level

Queensland reconstruction authority data was supplied by © State of Queensland (Queensland Reconstruction Authority and the Department of Natural Resources and Mines, 2012. Updated data available at <http://dds.information.qld.gov.au/dds/>. Flood hazard data was supplied by the Engineering Services division of the Whitsunday Regional Council. This data is to be used as a guide only for planning purposes.

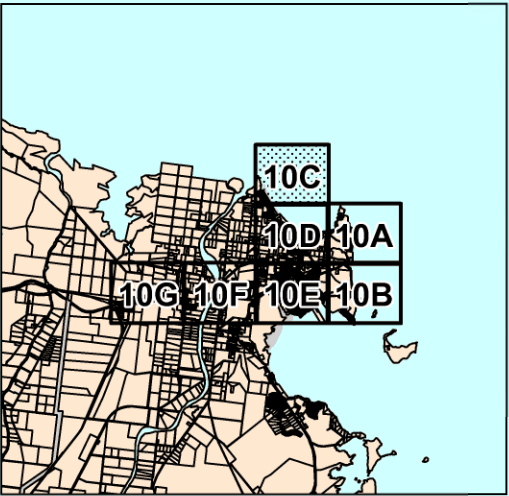
While every care is taken to ensure the accuracy of this product, Whitsunday Regional Council makes no representations or warranties about the accuracy, reliability, completeness or suitability for any particular purpose and disclaims all responsibility and all liability (including without limitation, liability in negligence) for all expenses, losses, damages (including indirect or consequential damage) and costs you may incur as a result of the product being inaccurate or incomplete in any way or for any reason.

Date: 22/09/2014

Approx Scale @ A3: 1: 10 000



Overlay map - FH - 10B



**WRC Planning
Scheme
Flood hazard
overlay**

- Legend**
- Predicted 1% AEP flood extent
 - Flood hazard area
 - General information**
 - Local government boundary
 - DCDB parcel boundary
 - Road reserve
 - Waterbody

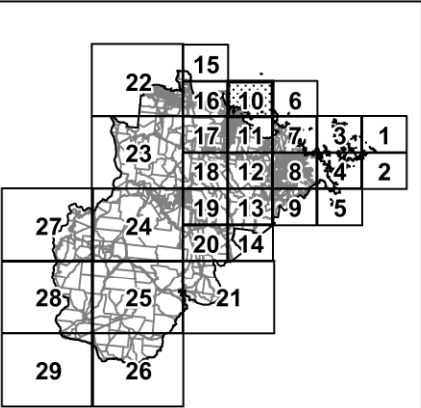
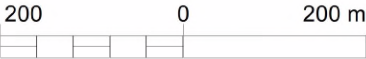
Note: Refer to Council's website for details of local 1% AEP level

Queensland reconstruction authority data was supplied by © State of Queensland (Queensland Reconstruction Authority and the Department of Natural Resources and Mines, 2012. Updated data available at <http://dds.information.qld.gov.au/dds/>. Flood hazard data was supplied by the Engineering Services division of the Whitsunday Regional Council. This data is to be used as a guide only for planning purposes.

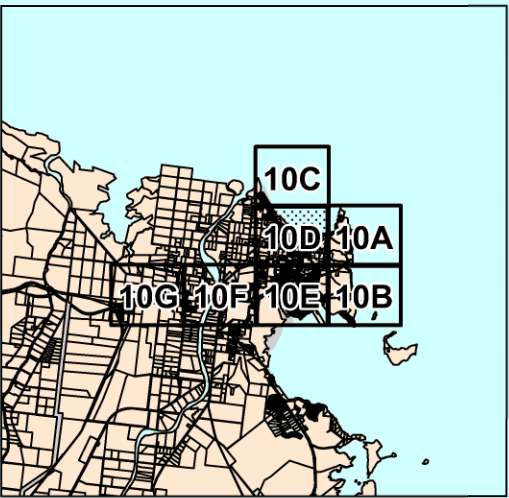
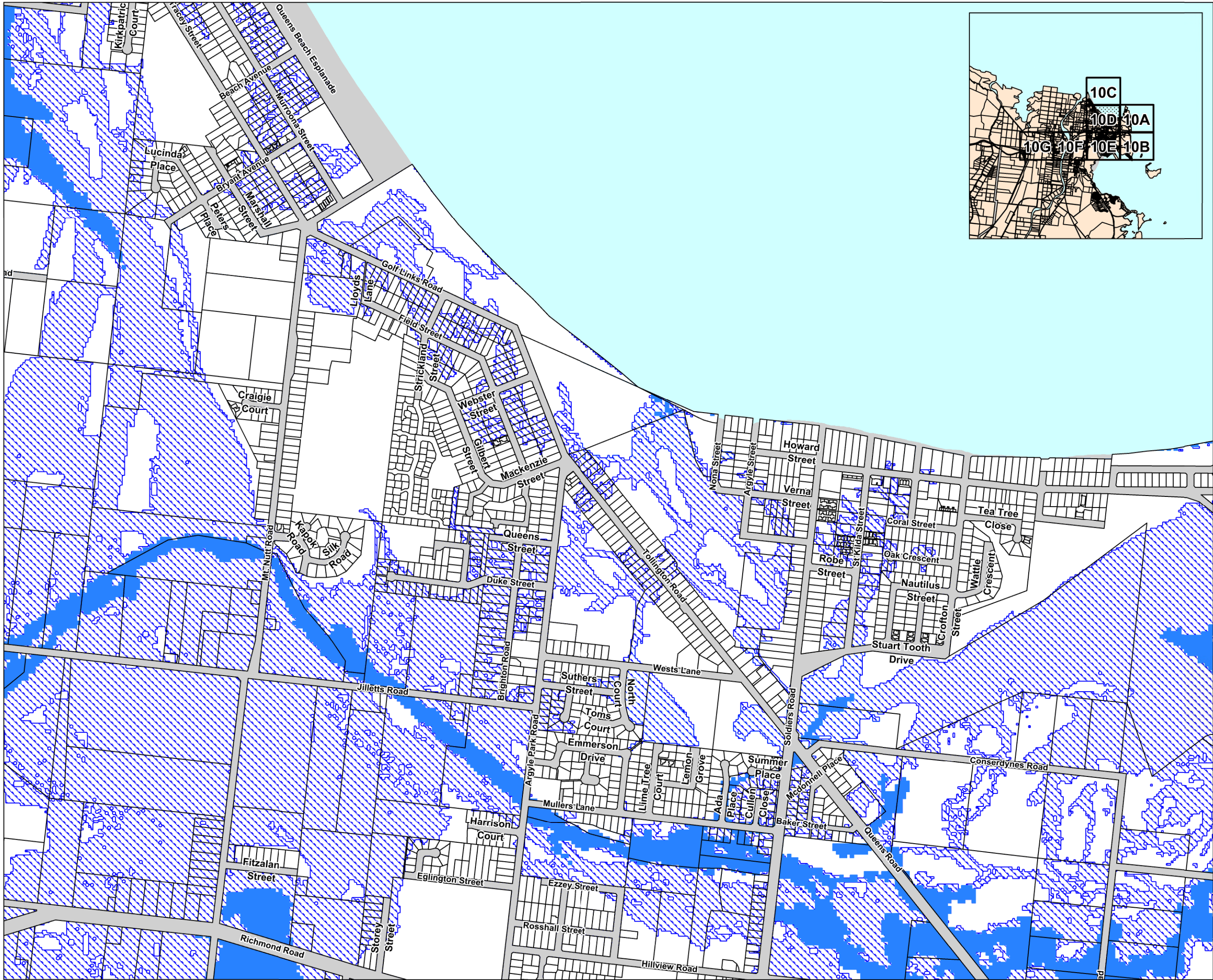
While every care is taken to ensure the accuracy of this product, Whitsunday Regional Council makes no representations or warranties about the accuracy, reliability, completeness or suitability for any particular purpose and disclaims all responsibility and all liability (including without limitation, liability in negligence) for all expenses, losses, damages (including indirect or consequential damage) and costs you may incur as a result of the product being inaccurate or incomplete in any way or for any reason.

Date: 22/09/2014

Approx Scale @ A3: 1: 10 000



Overlay map - FH - 10C



- Legend**
- Predicted 1% AEP flood extent
 - Flood hazard area
 - General information**
 - Local government boundary
 - DCDB parcel boundary
 - Road reserve
 - Waterbody

Note: Refer to Council's website for details of local 1% AEP level

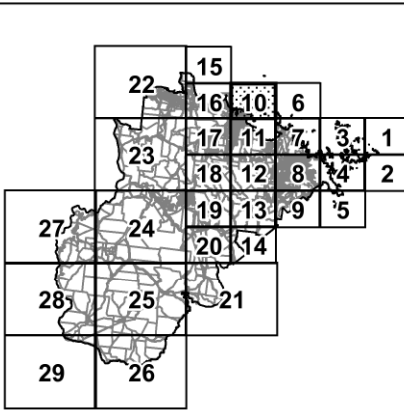
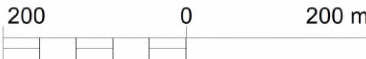
Queensland reconstruction authority data was supplied by © State of Queensland (Queensland Reconstruction Authority and the Department of Natural Resources and Mines, 2012. Updated data available at <http://dds.information.qld.gov.au/dds/>. Flood hazard data was supplied by the Engineering Services division of the Whitsunday Regional Council. This data is to be used as a guide only for planning purposes.

While every care is taken to ensure the accuracy of this product, Whitsunday Regional Council makes no representations or warranties about the accuracy, reliability, completeness or suitability for any particular purpose and disclaims all responsibility and all liability (including without limitation, liability in negligence) for all expenses, losses, damages (including indirect or consequential damage) and costs you may incur as a result of the product being inaccurate or incomplete in any way or for any reason.

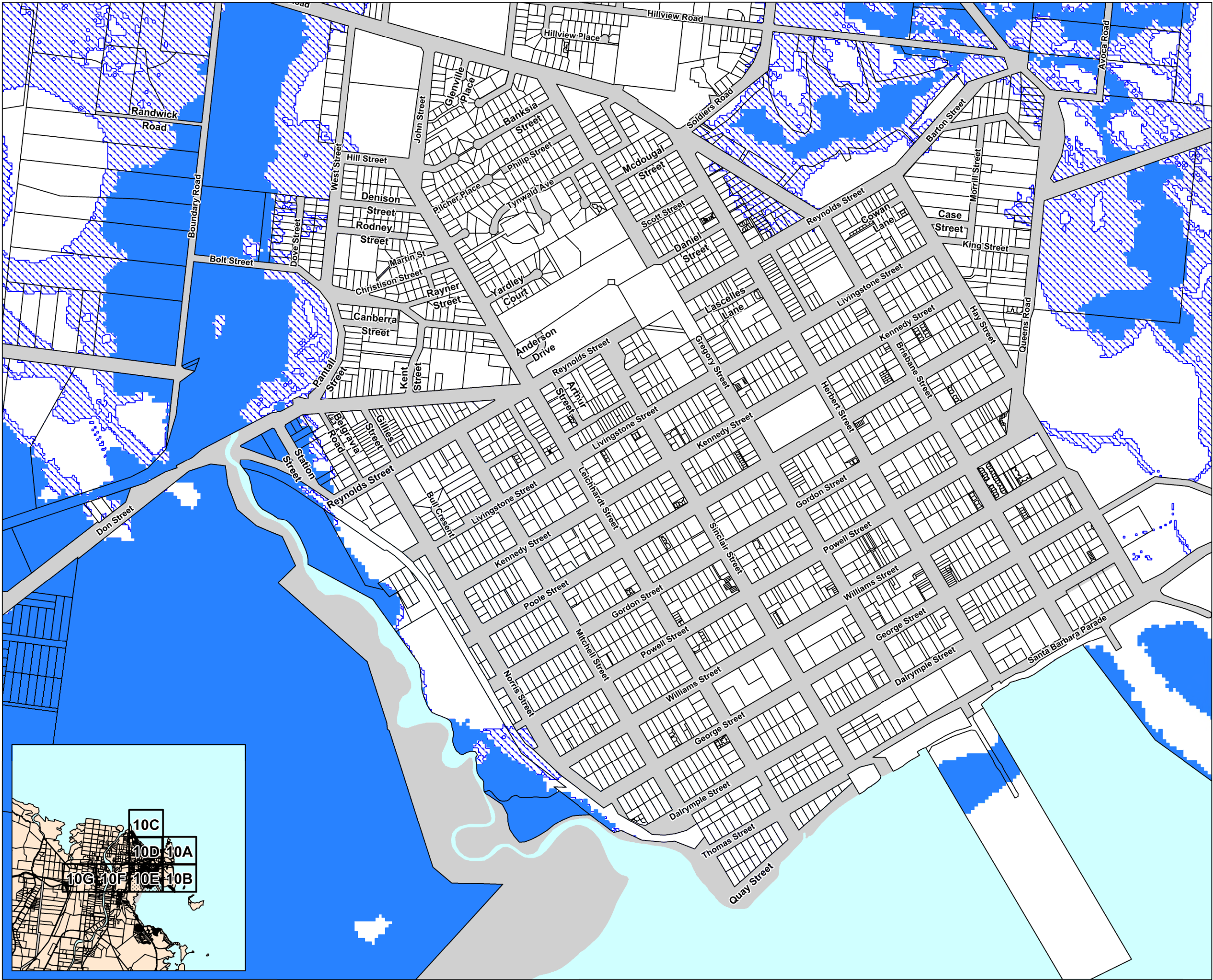
Date: 22/09/2014




Approx Scale @ A3: 1: 10 000



Overlay map - FH - 10D





WRC Planning Scheme Flood hazard overlay

Legend

- Predicted 1% AEP flood extent
- Flood hazard area
- General information**
- Local government boundary
- DCDB parcel boundary
- Road reserve
- Waterbody

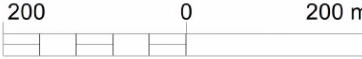

Note: Refer to Council's website for details of local 1% AEP level

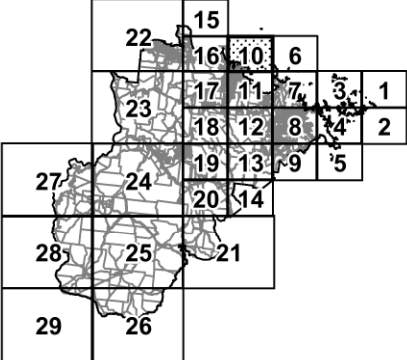
Queensland reconstruction authority data was supplied by © State of Queensland (Queensland Reconstruction Authority and the Department of Natural Resources and Mines, 2012. Updated data available at <http://ids.information.qld.gov.au/ids/>. Flood hazard data was supplied by the Engineering Services division of the Whitsunday Regional Council. This data is to be used as a guide only for planning purposes.

While every care is taken to ensure the accuracy of this product, Whitsunday Regional Council makes no representations or warranties about the accuracy, reliability, completeness or suitability for any particular purpose and disclaims all responsibility and all liability (including without limitation, liability in negligence) for all expenses, losses, damages (including indirect or consequential damage) and costs you may incur as a result of the product being inaccurate or incomplete in any way or for any reason.

Date: 22/09/2014

Approx Scale @ A3: 1: 10 000





Overlay map - FH - 10E



WRC Planning Scheme Flood hazard overlay

Legend

- Predicted 1% AEP flood extent
- Flood hazard area
- General information**
- Local government boundary
- DCDB parcel boundary
- Road reserve
- Waterbody

Note: Refer to Council's website for details of local 1% AEP level

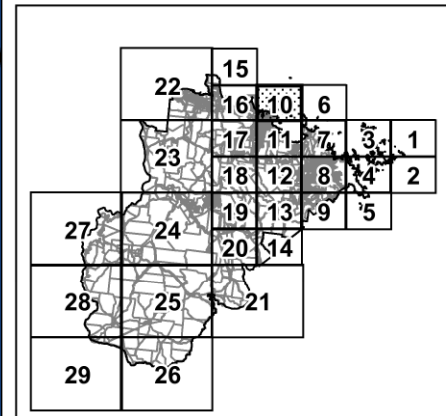
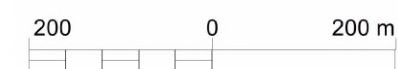
Queensland reconstruction authority data was supplied by © State of Queensland (Queensland Reconstruction Authority and the Department of Natural Resources and Mines, 2012. Updated data available at <http://ids.information.qld.gov.au/ids/>. Flood hazard data was supplied by the Engineering Services division of the Whitsunday Regional Council. This data is to be used as a guide only for planning purposes.

While every care is taken to ensure the accuracy of this product, Whitsunday Regional Council makes no representations or warranties about the accuracy, reliability, completeness or suitability for any particular purpose and disclaims all responsibility and all liability (including without limitation, liability in negligence) for all expenses, losses, damages (including indirect or consequential damage) and costs you may incur as a result of the product being inaccurate or incomplete in any way or for any reason.

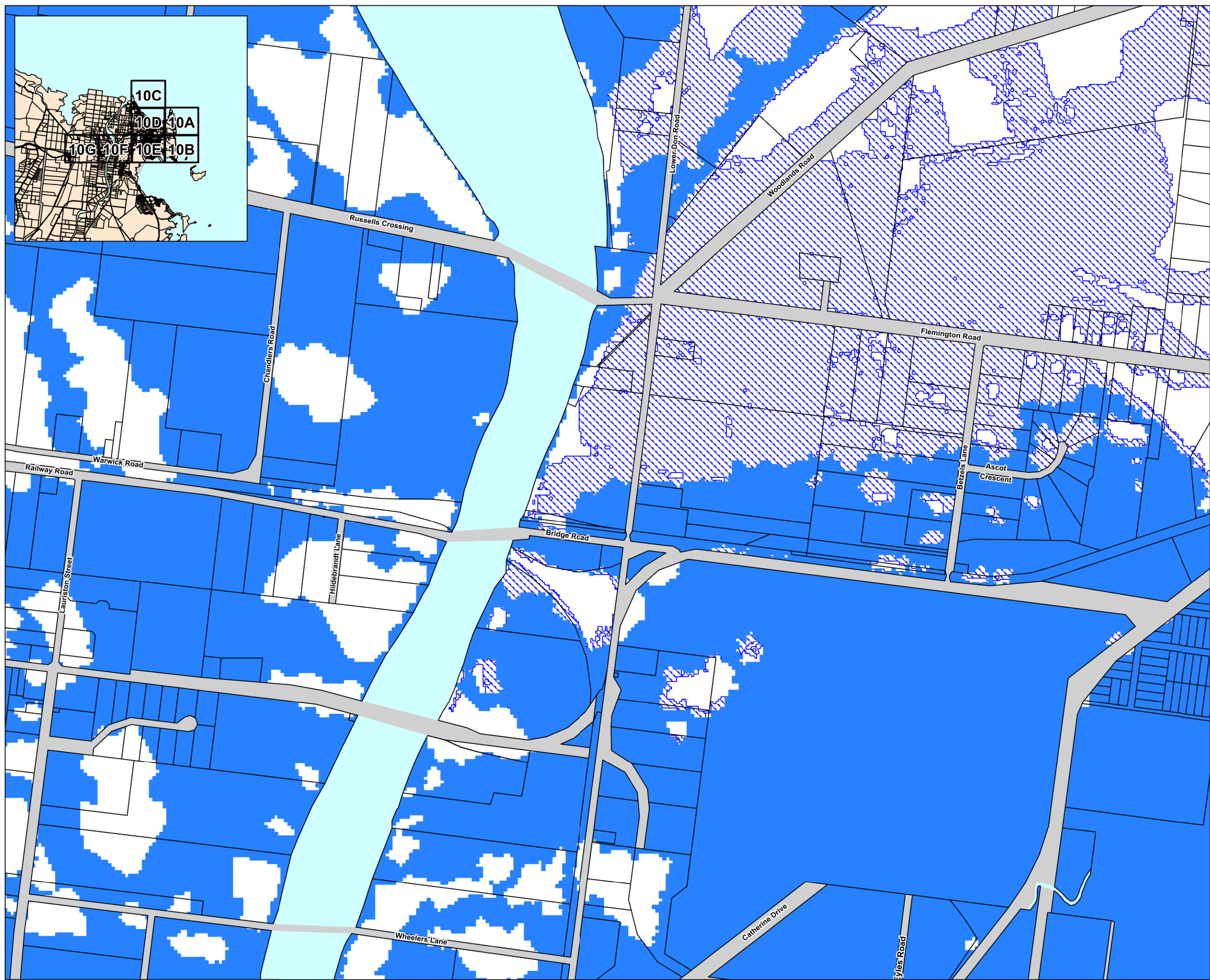
Date: 22/09/2014



Approx Scale @ A3: 1: 10 000



Overlay map - FH - 10F





WRC Planning Scheme Flood hazard overlay

Legend

- Predicted 1% AEP flood extent
- Flood hazard area
- General information**
- Local government boundary
- DCDB parcel boundary
- Road reserve
- Waterbody

Note: Refer to Council's website for details of local 1% AEP level

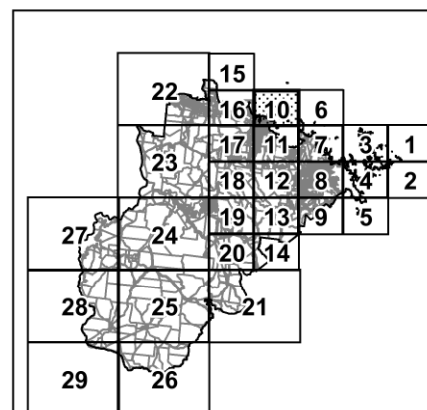
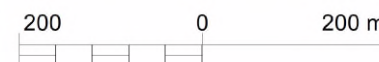
Queensland reconstruction authority data was supplied by © State of Queensland (Queensland Reconstruction Authority and the Department of Natural Resources and Mines, 2012. Updated data available at <http://dds.information.qld.gov.au/dds/>. Flood hazard data was supplied by the Engineering Services division of the Whitsunday Regional Council. This data is to be used as a guide only for planning purposes.

While every care is taken to ensure the accuracy of this product, Whitsunday Regional Council makes no representations or warranties about the accuracy, reliability, completeness or suitability for any particular purpose and disclaims all responsibility and all liability (including without limitation, liability in negligence) for all expenses, losses, damages (including indirect or consequential damage) and costs you may incur as a result of the product being inaccurate or incomplete in any way or for any reason.

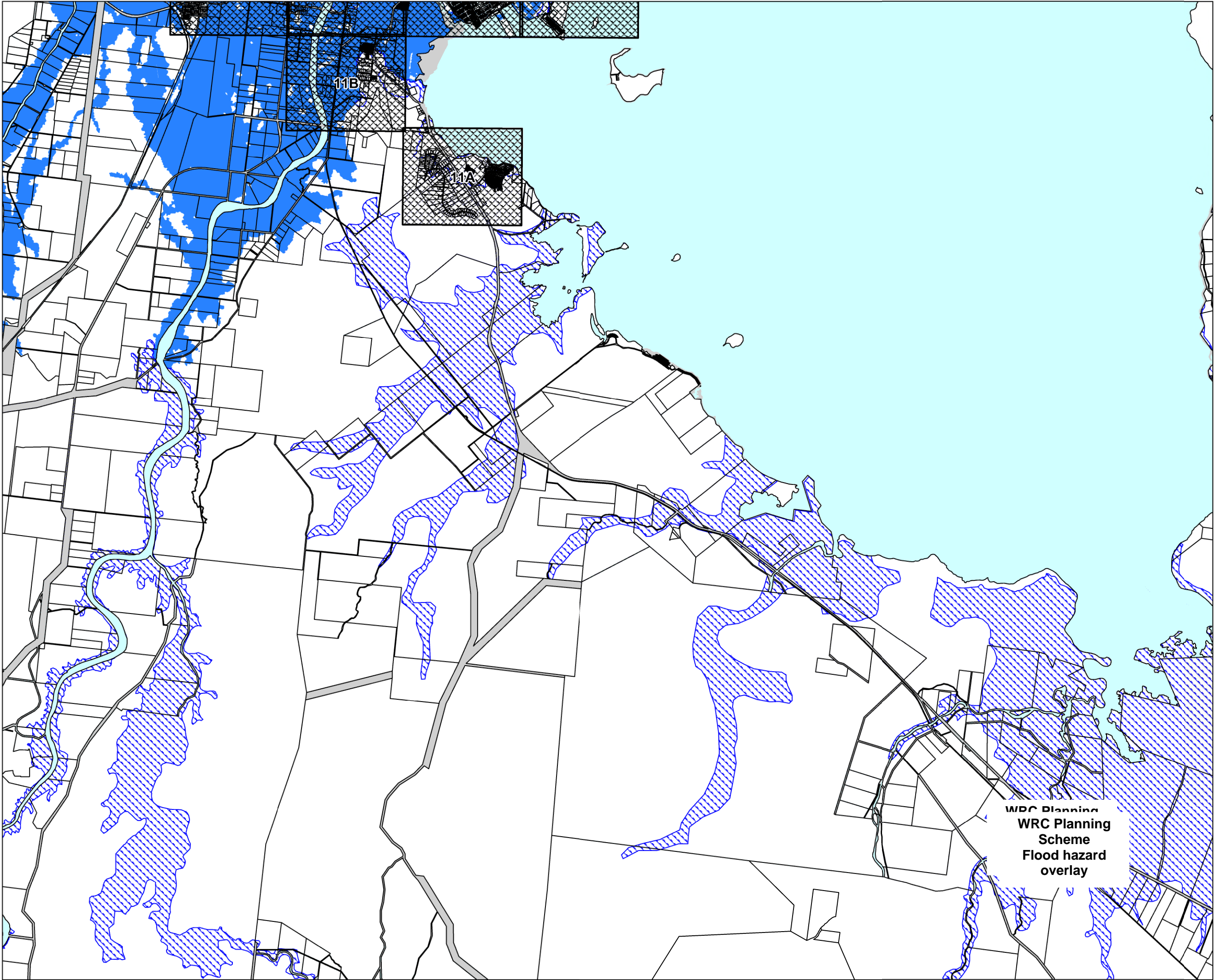
Date: 22/09/2014



Approx Scale @ A3: 1: 10 000



Overlay map - FH - 10G



**WRC Planning Scheme
Flood hazard
overlay**

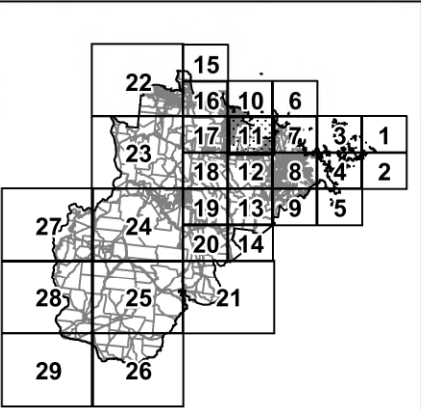

- Legend**
- Predicted 1% AEP flood extent
 - Flood hazard area
 - General information**
 - Local government boundary
 - DCDB parcel boundary
 - Road reserve
 - Waterbody

Note: Refer to Council's website for details of local 1% AEP level

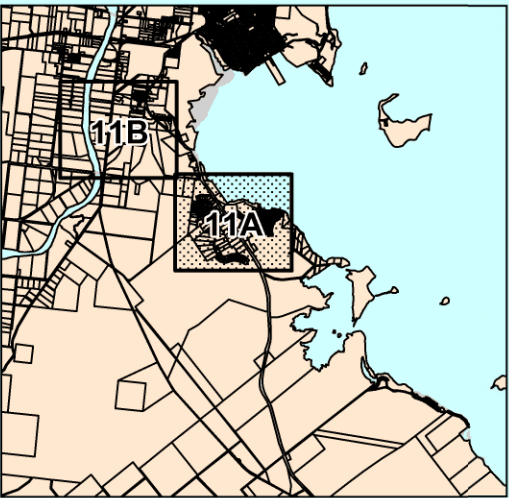
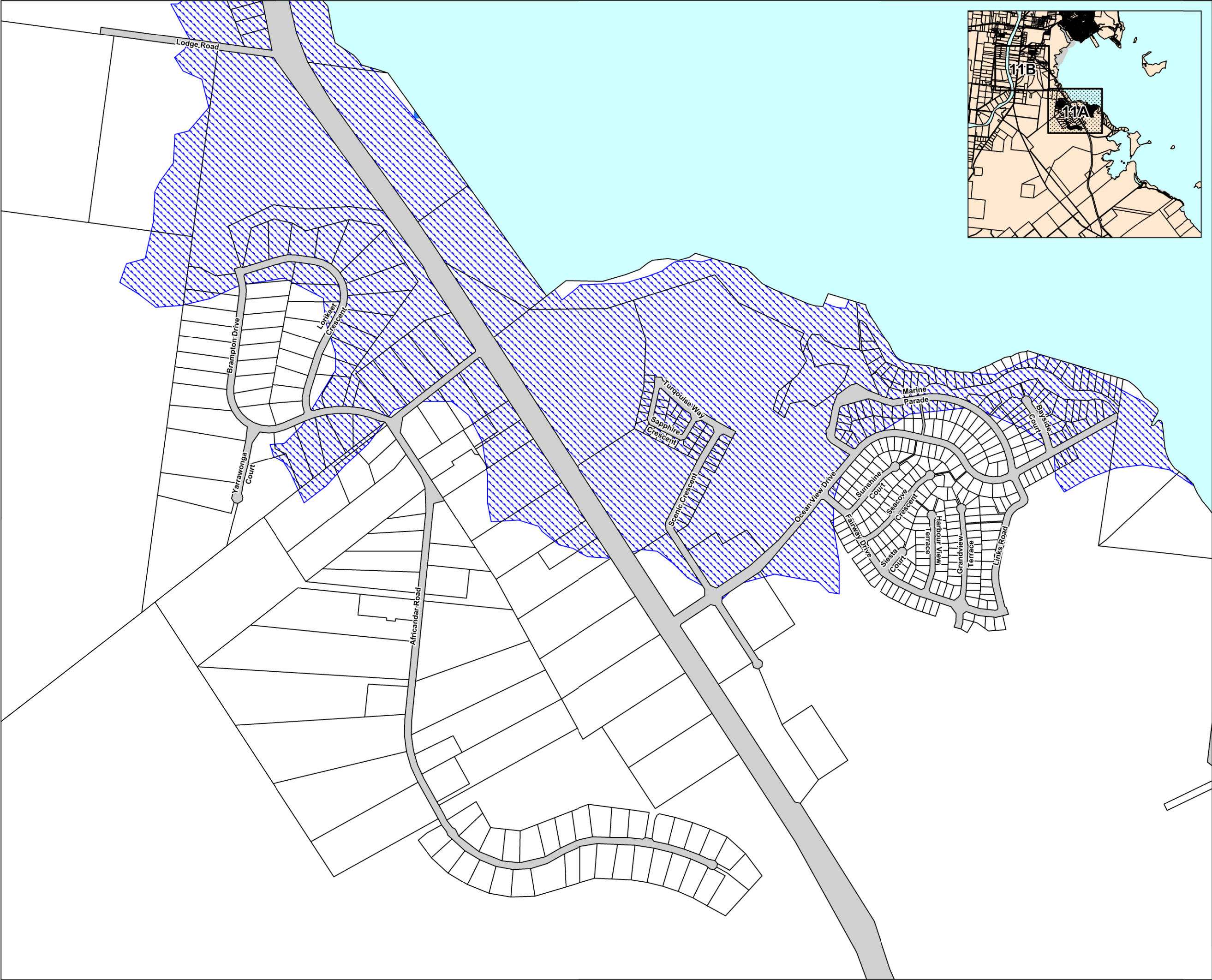
Queensland reconstruction authority data was supplied by © State of Queensland (Queensland Reconstruction Authority and the Department of Natural Resources and Mines, 2012. Updated data available at <http://dds.information.qld.gov.au/dds/>. Flood hazard data was supplied by the Engineering Services division of the Whitsunday Regional Council. This data is to be used as a guide only for planning purposes.

While every care is taken to ensure the accuracy of this product, Whitsunday Regional Council makes no representations or warranties about the accuracy, reliability, completeness or suitability for any particular purpose and disclaims all responsibility and all liability (including without limitation, liability in negligence) for all expenses, losses, damages (including indirect or consequential damage) and costs you may incur as a result of the product being inaccurate or incomplete in any way or for any reason.

Date: 22/09/2014
Approx Scale @ A3: 1: 100 000



Overlay map - FH - 11



**WRC Planning Scheme
Flood hazard
overlay**

- Legend**
- Predicted 1% AEP flood extent
 - Flood hazard area
 - General information**
 - Local government boundary
 - DCDB parcel boundary
 - Road reserve
 - Waterbody

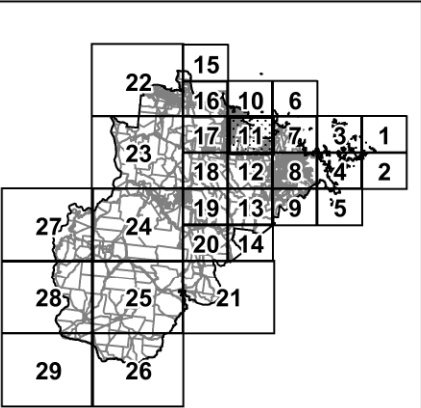
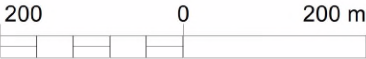
Note: Refer to Council's website for details of local 1% AEP level

Queensland reconstruction authority data was supplied by © State of Queensland (Queensland Reconstruction Authority and the Department of Natural Resources and Mines, 2012. Updated data available at <http://dds.information.qld.gov.au/dds/>. Flood hazard data was supplied by the Engineering Services division of the Whitsunday Regional Council. This data is to be used as a guide only for planning purposes.

While every care is taken to ensure the accuracy of this product, Whitsunday Regional Council makes no representations or warranties about the accuracy, reliability, completeness or suitability for any particular purpose and disclaims all responsibility and all liability (including without limitation, liability in negligence) for all expenses, losses, damages (including indirect or consequential damage) and costs you may incur as a result of the product being inaccurate or incomplete in any way or for any reason.

Date: 22/09/2014

Approx Scale @ A3: 1: 10 000



Overlay map - FH - 11A



WRC Planning Scheme Flood hazard overlay

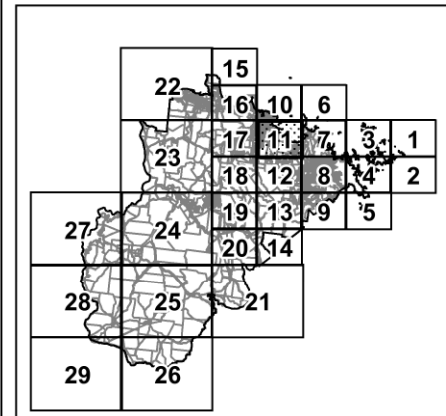
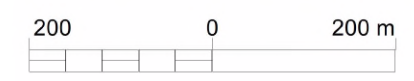
- Legend**
- Predicted 1% AEP flood extent
 - Flood hazard area
 - General information**
 - Local government boundary
 - DCDB parcel boundary
 - Road reserve
 - Waterbody

Note: Refer to Council's website for details of local 1% AEP level

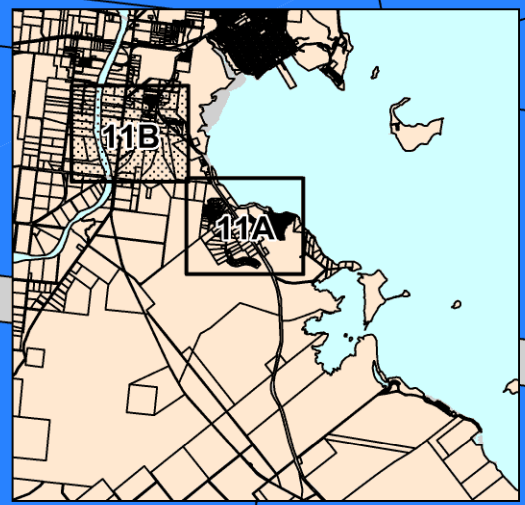
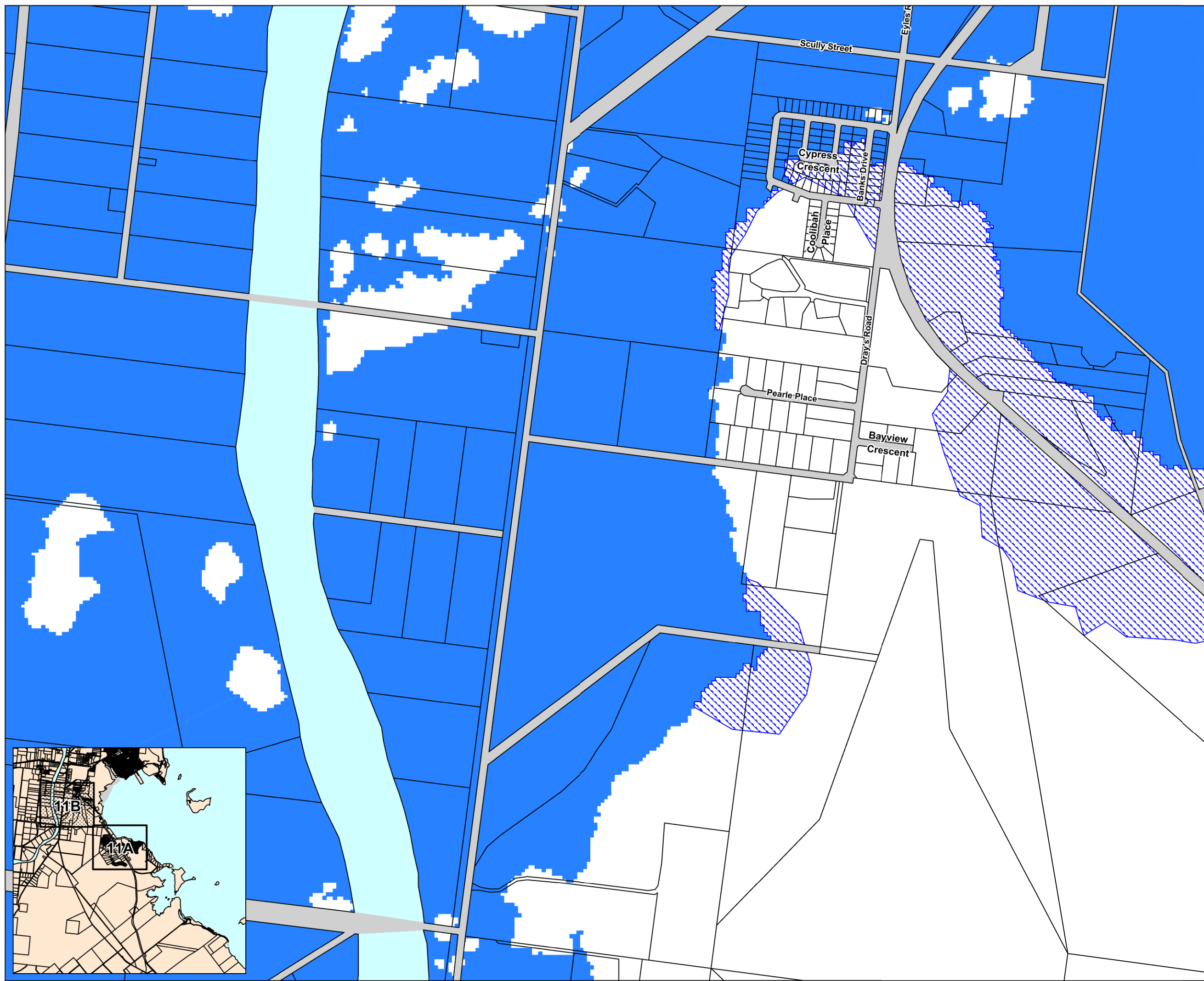
Queensland reconstruction authority data was supplied by © State of Queensland (Queensland Reconstruction Authority and the Department of Natural Resources and Mines, 2012. Updated data available at <http://ids.information.qld.gov.au/ids/>. Flood hazard data was supplied by the Engineering Services division of the Whitsunday Regional Council. This data is to be used as a guide only for planning purposes.

While every care is taken to ensure the accuracy of this product, Whitsunday Regional Council makes no representations or warranties about the accuracy, reliability, completeness or suitability for any particular purpose and disclaims all responsibility and all liability (including without limitation, liability in negligence) for all expenses, losses, damages (including indirect or consequential damage) and costs you may incur as a result of the product being inaccurate or incomplete in any way or for any reason.

Date: 22/09/2014
Approx Scale @ A3: 1: 10 000



Overlay map - FH - 11B





WRC Planning Scheme Flood hazard overlay

- Legend**
- Predicted 1% AEP flood extent
 - Flood hazard area
 - General information**
 - Local government boundary
 - DCDB parcel boundary
 - Road reserve
 - Waterbody

Note: Refer to Council's website for details of local 1% AEP level

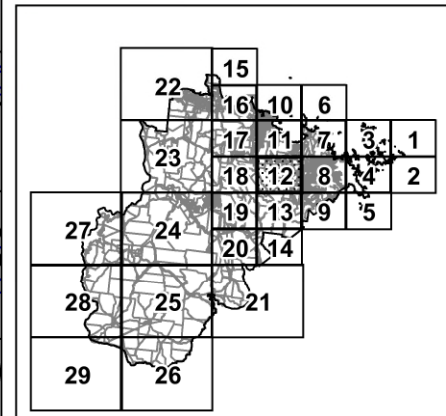

Queensland reconstruction authority data was supplied by © State of Queensland (Queensland Reconstruction Authority and the Department of Natural Resources and Mines, 2012. Updated data available at <http://dds.information.qld.gov.au/dds/>. Flood hazard data was supplied by the Engineering Services division of the Whitsunday Regional Council. This data is to be used as a guide only for planning purposes.

While every care is taken to ensure the accuracy of this product, Whitsunday Regional Council makes no representations or warranties about the accuracy, reliability, completeness or suitability for any particular purpose and disclaims all responsibility and all liability (including without limitation, liability in negligence) for all expenses, losses, damages (including indirect or consequential damage) and costs you may incur as a result of the product being inaccurate or incomplete in any way or for any reason.

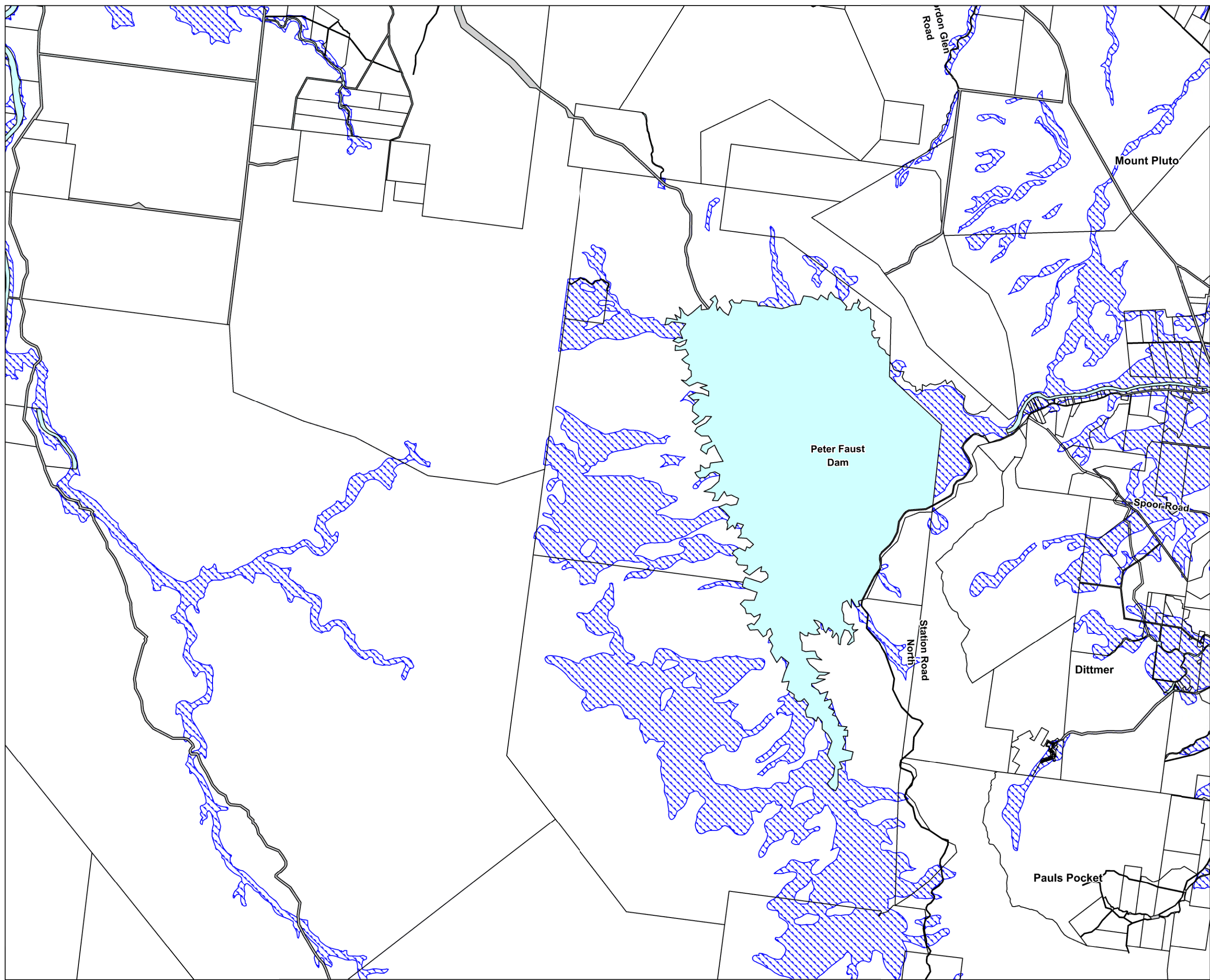
Date: 22/09/2014



Approx Scale @ A3: 1: 100 000



Overlay map - FH - 12





WRC Planning Scheme Flood hazard overlay

Legend

- Predicted 1% AEP flood extent
- Flood hazard area
- General information**
- Local government boundary
- DCDB parcel boundary
- Road reserve
- Waterbody

Note: Refer to Council's website for details of local 1% AEP level

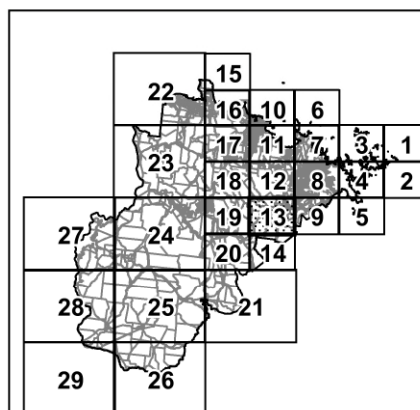

Queensland reconstruction authority data was supplied by © State of Queensland (Queensland Reconstruction Authority and the Department of Natural Resources and Mines, 2012. Updated data available at <http://dds.information.qld.gov.au/dds/>. Flood hazard data was supplied by the Engineering Services division of the Whitsunday Regional Council. This data is to be used as a guide only for planning purposes.

While every care is taken to ensure the accuracy of this product, Whitsunday Regional Council makes no representations or warranties about the accuracy, reliability, completeness or suitability for any particular purpose and disclaims all responsibility and all liability (including without limitation, liability in negligence) for all expenses, losses, damages (including indirect or consequential damage) and costs you may incur as a result of the product being inaccurate or incomplete in any way or for any reason.

Date: 22/09/2014



Approx Scale @ A3: 1: 100 000



Overlay map - FH - 13



WRC Planning Scheme Flood hazard overlay

- Legend**
- Predicted 1% AEP flood extent
 - Flood hazard area
 - General information**
 - Local government boundary
 - DCDB parcel boundary
 - Road reserve
 - Waterbody

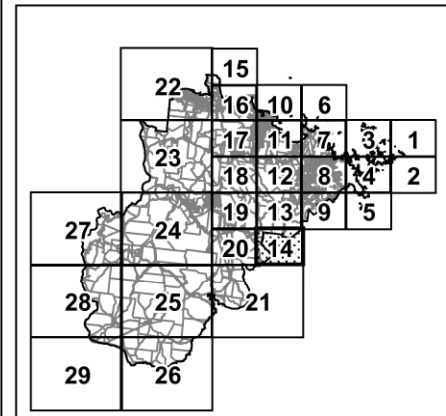

Note: Refer to Council's website for details of local 1% AEP level

Queensland reconstruction authority data was supplied by © State of Queensland (Queensland Reconstruction Authority and the Department of Natural Resources and Mines, 2012. Updated data available at <http://dds.information.qld.gov.au/dds/>. Flood hazard data was supplied by the Engineering Services division of the Whitsunday Regional Council. This data is to be used as a guide only for planning purposes.

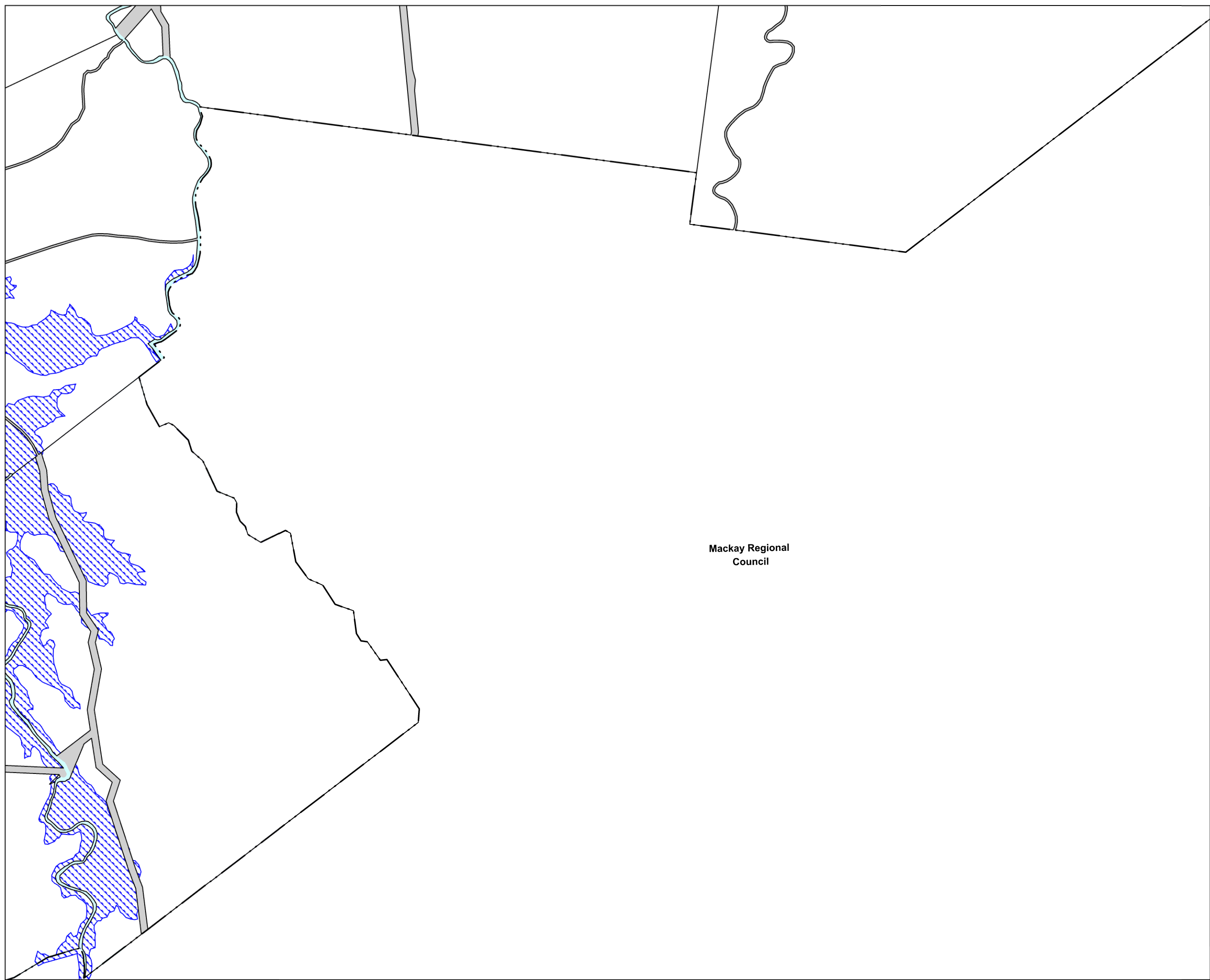
While every care is taken to ensure the accuracy of this product, Whitsunday Regional Council makes no representations or warranties about the accuracy, reliability, completeness or suitability for any particular purpose and disclaims all responsibility and all liability (including without limitation, liability in negligence) for all expenses, losses, damages (including indirect or consequential damage) and costs you may incur as a result of the product being inaccurate or incomplete in any way or for any reason.

Date: 22/09/2014

Approx Scale @ A3: 1: 100 000



Overlay map - FH - 14





WRC Planning Scheme
Flood hazard overlay

- Legend**
- Predicted 1% AEP flood extent
 - Flood hazard area
 - General information**
 - Local government boundary
 - DCDB parcel boundary
 - Road reserve
 - Waterbody

Burdekin Shire Council

Note: Refer to Council's website for details of local 1% AEP level

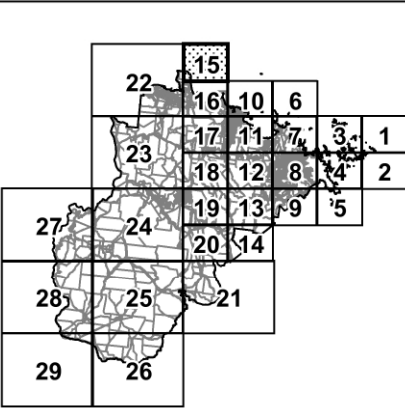

Queensland reconstruction authority data was supplied by © State of Queensland (Queensland Reconstruction Authority and the Department of Natural Resources and Mines, 2012. Updated data available at <http://dds.information.qld.gov.au/dds/>. Flood hazard data was supplied by the Engineering Services division of the Whitsunday Regional Council. This data is to be used as a guide only for planning purposes.

While every care is taken to ensure the accuracy of this product, Whitsunday Regional Council makes no representations or warranties about the accuracy, reliability, completeness or suitability for any particular purpose and disclaims all responsibility and all liability (including without limitation, liability in negligence) for all expenses, losses, damages (including indirect or consequential damage) and costs you may incur as a result of the product being inaccurate or incomplete in any way or for any reason.

Date: 22/09/2014



Approx Scale @ A3: 1: 100 000



Overlay map - FH - 15



WRC Planning Scheme Flood hazard overlay

- Legend**
- Predicted 1% AEP flood extent
 - Flood hazard area
 - General information**
 - Local government boundary
 - DCDB parcel boundary
 - Road reserve
 - Waterbody

Note: Refer to Council's website for details of local 1% AEP level

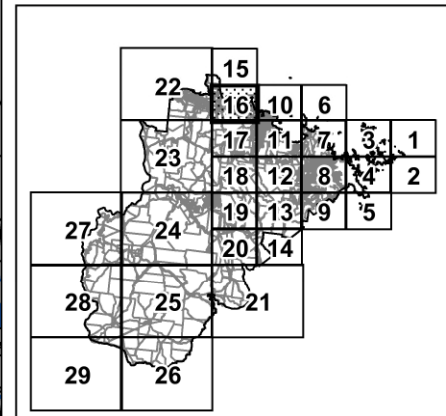

Queensland reconstruction authority data was supplied by © State of Queensland (Queensland Reconstruction Authority and the Department of Natural Resources and Mines, 2012. Updated data available at <http://dds.information.qld.gov.au/dds/>. Flood hazard data was supplied by the Engineering Services division of the Whitsunday Regional Council. This data is to be used as a guide only for planning purposes.

While every care is taken to ensure the accuracy of this product, Whitsunday Regional Council makes no representations or warranties about the accuracy, reliability, completeness or suitability for any particular purpose and disclaims all responsibility and all liability (including without limitation, liability in negligence) for all expenses, losses, damages (including indirect or consequential damage) and costs you may incur as a result of the product being inaccurate or incomplete in any way or for any reason.

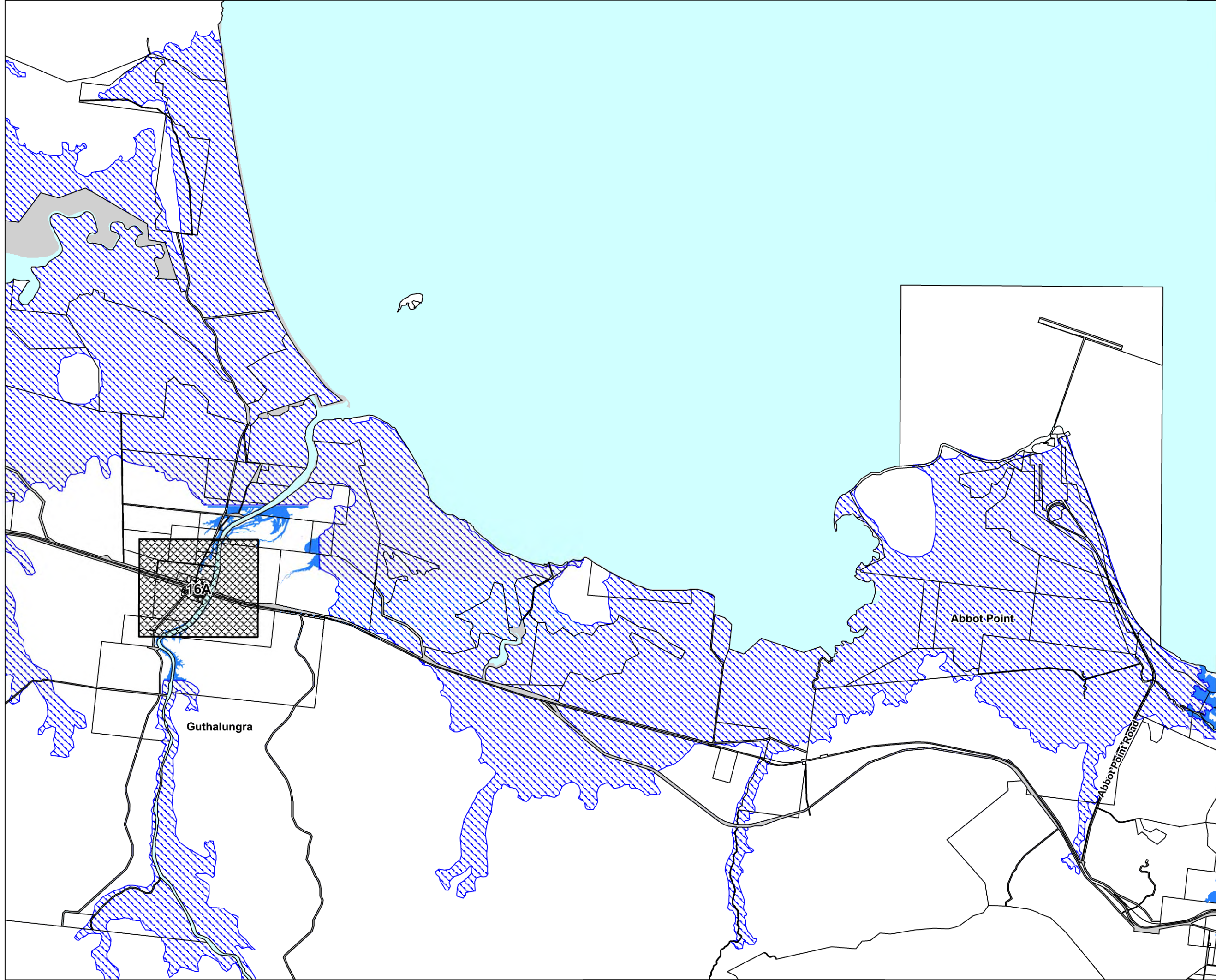
Date: 22/09/2014



Approx Scale @ A3: 1: 100 000



Overlay map - FH - 16





WRC Planning Scheme Flood hazard overlay

Legend

- Predicted 1% AEP flood extent
- Flood hazard area
- General information**
- Local government boundary
- DCDB parcel boundary
- Road reserve
- Waterbody

Note: Refer to Council's website for details of local 1% AEP level

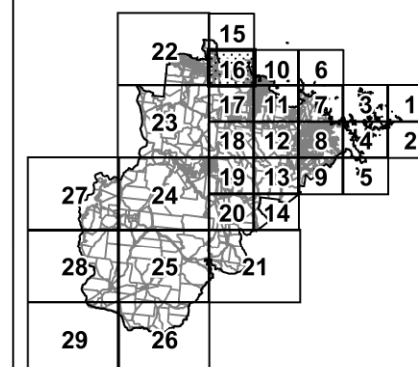
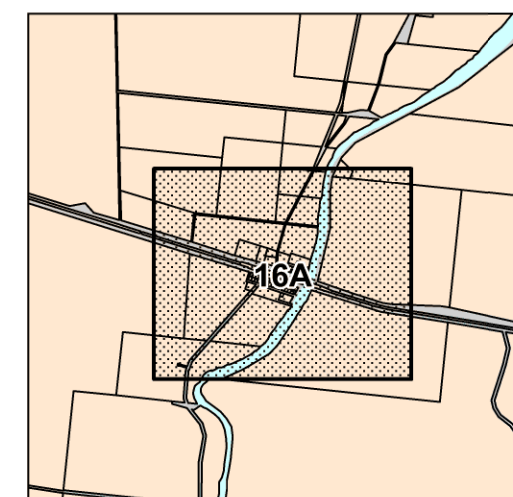
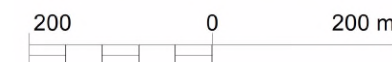
Queensland reconstruction authority data was supplied by © State of Queensland (Queensland Reconstruction Authority and the Department of Natural Resources and Mines, 2012. Updated data available at <http://dds.information.qld.gov.au/dds/>. Flood hazard data was supplied by the Engineering Services division of the Whitsunday Regional Council. This data is to be used as a guide only for planning purposes.

While every care is taken to ensure the accuracy of this product, Whitsunday Regional Council makes no representations or warranties about the accuracy, reliability, completeness or suitability for any particular purpose and disclaims all responsibility and all liability (including without limitation, liability in negligence) for all expenses, losses, damages (including indirect or consequential damage) and costs you may incur as a result of the product being inaccurate or incomplete in any way or for any reason.

Date: 22/09/2014



Approx Scale @ A3: 1: 10 000



Overlay map - FH - 16A



WRC Planning Scheme Flood hazard overlay

Legend

- Predicted 1% AEP flood extent
- Flood hazard area
- General information**
- Local government boundary
- DCDB parcel boundary
- Road reserve
- Waterbody

Note: Refer to Council's website for details of local 1% AEP level

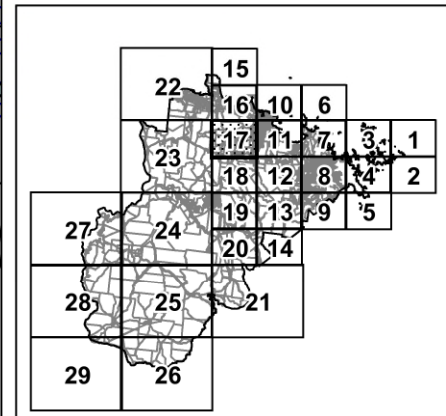

Queensland reconstruction authority data was supplied by © State of Queensland (Queensland Reconstruction Authority and the Department of Natural Resources and Mines, 2012. Updated data available at <http://dds.information.qld.gov.au/dds/>. Flood hazard data was supplied by the Engineering Services division of the Whitsunday Regional Council. This data is to be used as a guide only for planning purposes.

While every care is taken to ensure the accuracy of this product, Whitsunday Regional Council makes no representations or warranties about the accuracy, reliability, completeness or suitability for any particular purpose and disclaims all responsibility and all liability (including without limitation, liability in negligence) for all expenses, losses, damages (including indirect or consequential damage) and costs you may incur as a result of the product being inaccurate or incomplete in any way or for any reason.

Date: 22/09/2014



Approx Scale @ A3: 1: 100 000



Overlay map - FH - 17



WRC Planning Scheme Flood hazard overlay

- Legend**
- Predicted 1% AEP flood extent
 - Flood hazard area
 - General information**
 - Local government boundary
 - DCDB parcel boundary
 - Road reserve
 - Waterbody

Note: Refer to Council's website for details of local 1% AEP level

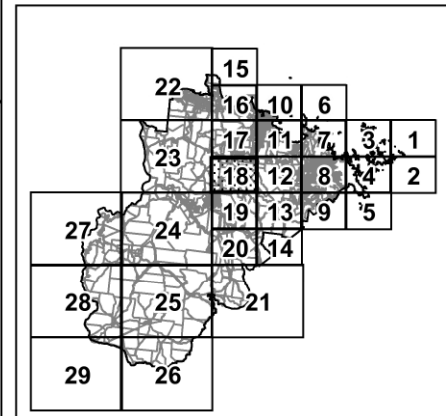
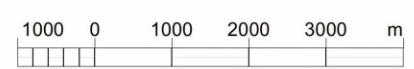
Queensland reconstruction authority data was supplied by © State of Queensland (Queensland Reconstruction Authority and the Department of Natural Resources and Mines, 2012. Updated data available at <http://dds.information.qld.gov.au/dds/>. Flood hazard data was supplied by the Engineering Services division of the Whitsunday Regional Council. This data is to be used as a guide only for planning purposes.

While every care is taken to ensure the accuracy of this product, Whitsunday Regional Council makes no representations or warranties about the accuracy, reliability, completeness or suitability for any particular purpose and disclaims all responsibility and all liability (including without limitation, liability in negligence) for all expenses, losses, damages (including indirect or consequential damage) and costs you may incur as a result of the product being inaccurate or incomplete in any way or for any reason.

Date: 22/09/2014



Approx Scale @ A3: 1: 100 000



Overlay map - FH - 18



WRC Planning Scheme Flood hazard overlay

- Legend**
- Predicted 1% AEP flood extent
 - Flood hazard area
 - General information**
 - Local government boundary
 - DCDB parcel boundary
 - Road reserve
 - Waterbody

Note: Refer to Council's website for details of local 1% AEP level

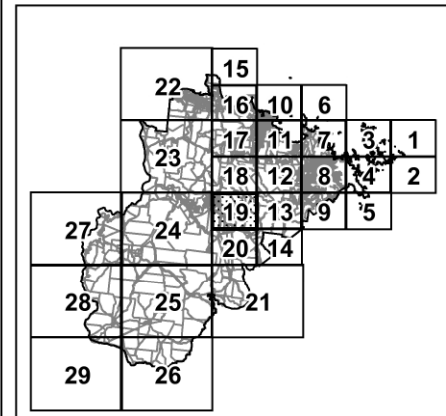

Queensland reconstruction authority data was supplied by © State of Queensland (Queensland Reconstruction Authority and the Department of Natural Resources and Mines, 2012. Updated data available at <http://dds.information.qld.gov.au/dds/>. Flood hazard data was supplied by the Engineering Services division of the Whitsunday Regional Council. This data is to be used as a guide only for planning purposes.

While every care is taken to ensure the accuracy of this product, Whitsunday Regional Council makes no representations or warranties about the accuracy, reliability, completeness or suitability for any particular purpose and disclaims all responsibility and all liability (including without limitation, liability in negligence) for all expenses, losses, damages (including indirect or consequential damage) and costs you may incur as a result of the product being inaccurate or incomplete in any way or for any reason.

Date: 22/09/2014



Approx Scale @ A3: 1: 100 000



Overlay map - FH - 19



WRC Planning Scheme Flood hazard overlay

Legend

- Predicted 1% AEP flood extent
- Flood hazard area
- General information**
- Local government boundary
- DCDB parcel boundary
- Road reserve
- Waterbody

Note: Refer to Council's website for details of local 1% AEP level

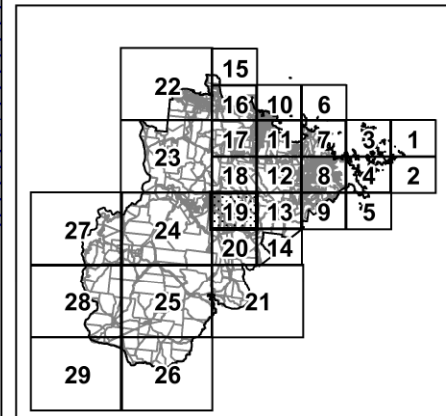
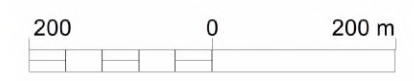
Queensland reconstruction authority data was supplied by © State of Queensland (Queensland Reconstruction Authority and the Department of Natural Resources and Mines, 2012. Updated data available at <http://ids.information.qld.gov.au/ids/>. Flood hazard data was supplied by the Engineering Services division of the Whitsunday Regional Council. This data is to be used as a guide only for planning purposes.

While every care is taken to ensure the accuracy of this product, Whitsunday Regional Council makes no representations or warranties about the accuracy, reliability, completeness or suitability for any particular purpose and disclaims all responsibility and all liability (including without limitation, liability in negligence) for all expenses, losses, damages (including indirect or consequential damage) and costs you may incur as a result of the product being inaccurate or incomplete in any way or for any reason.

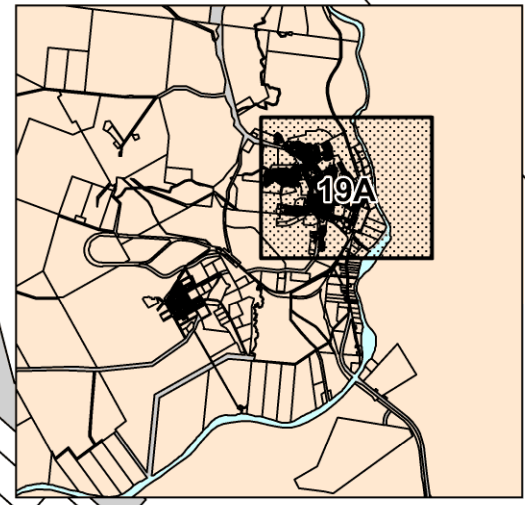
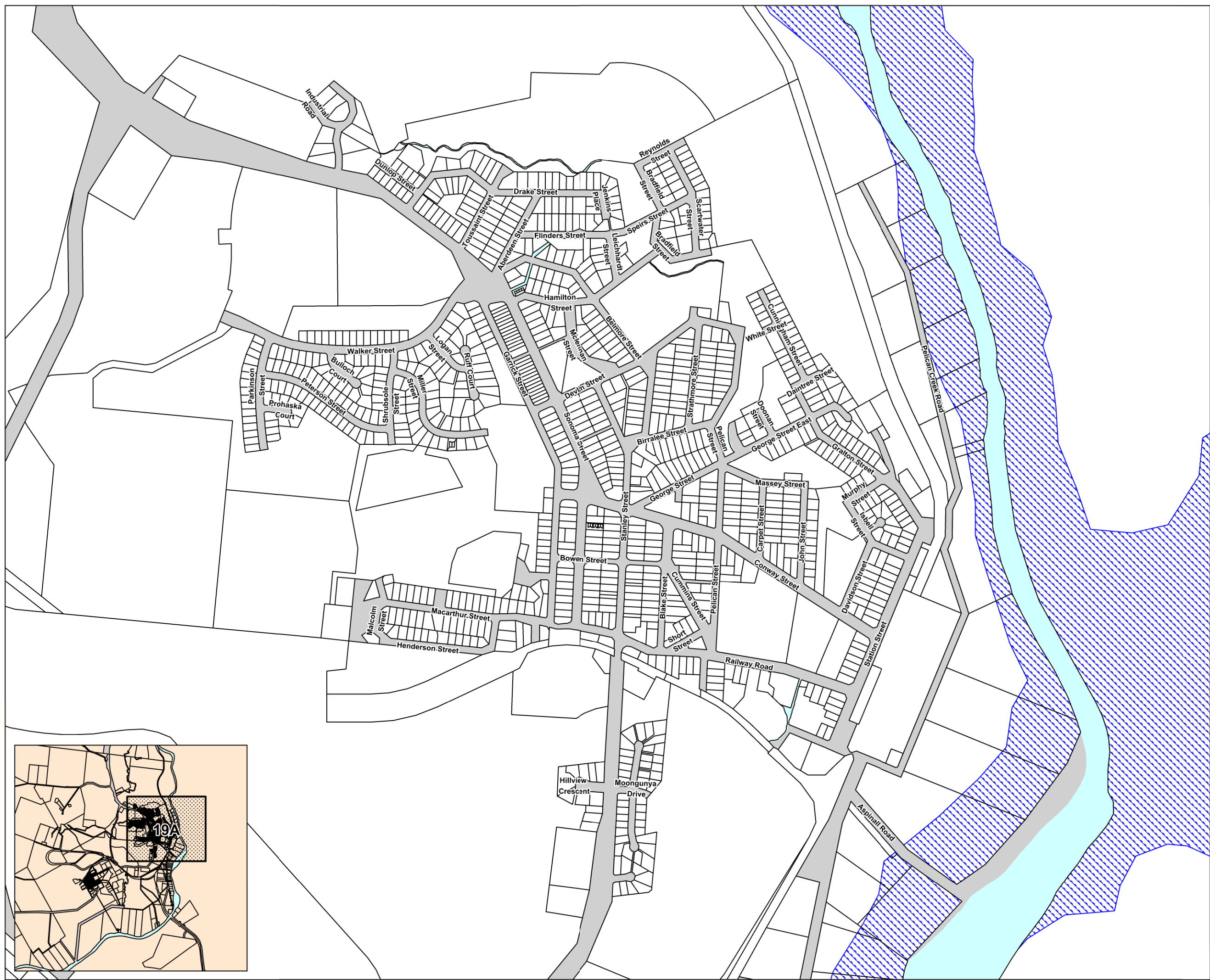
Date: 22/09/2014



Approx Scale @ A3: 1: 10 000



Overlay map - FH - 19A





WRC Planning Scheme Flood hazard overlay

- Legend**
- Predicted 1% AEP flood extent
 - Flood hazard area
 - General information**
 - Local government boundary
 - DCDB parcel boundary
 - Road reserve
 - Waterbody

Note: Refer to Council's website for details of local 1% AEP level

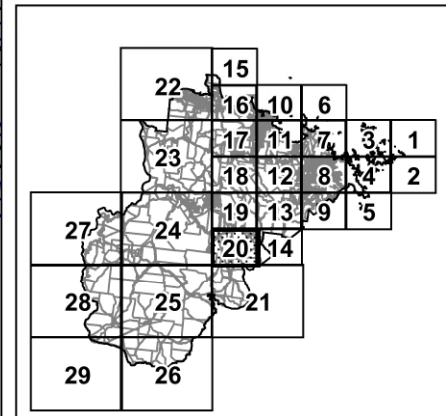
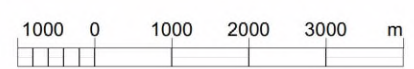
Queensland reconstruction authority data was supplied by © State of Queensland (Queensland Reconstruction Authority and the Department of Natural Resources and Mines, 2012. Updated data available at <http://dds.information.qld.gov.au/dds/>. Flood hazard data was supplied by the Engineering Services division of the Whitsunday Regional Council. This data is to be used as a guide only for planning purposes.

While every care is taken to ensure the accuracy of this product, Whitsunday Regional Council makes no representations or warranties about the accuracy, reliability, completeness or suitability for any particular purpose and disclaims all responsibility and all liability (including without limitation, liability in negligence) for all expenses, losses, damages (including indirect or consequential damage) and costs you may incur as a result of the product being inaccurate or incomplete in any way or for any reason.

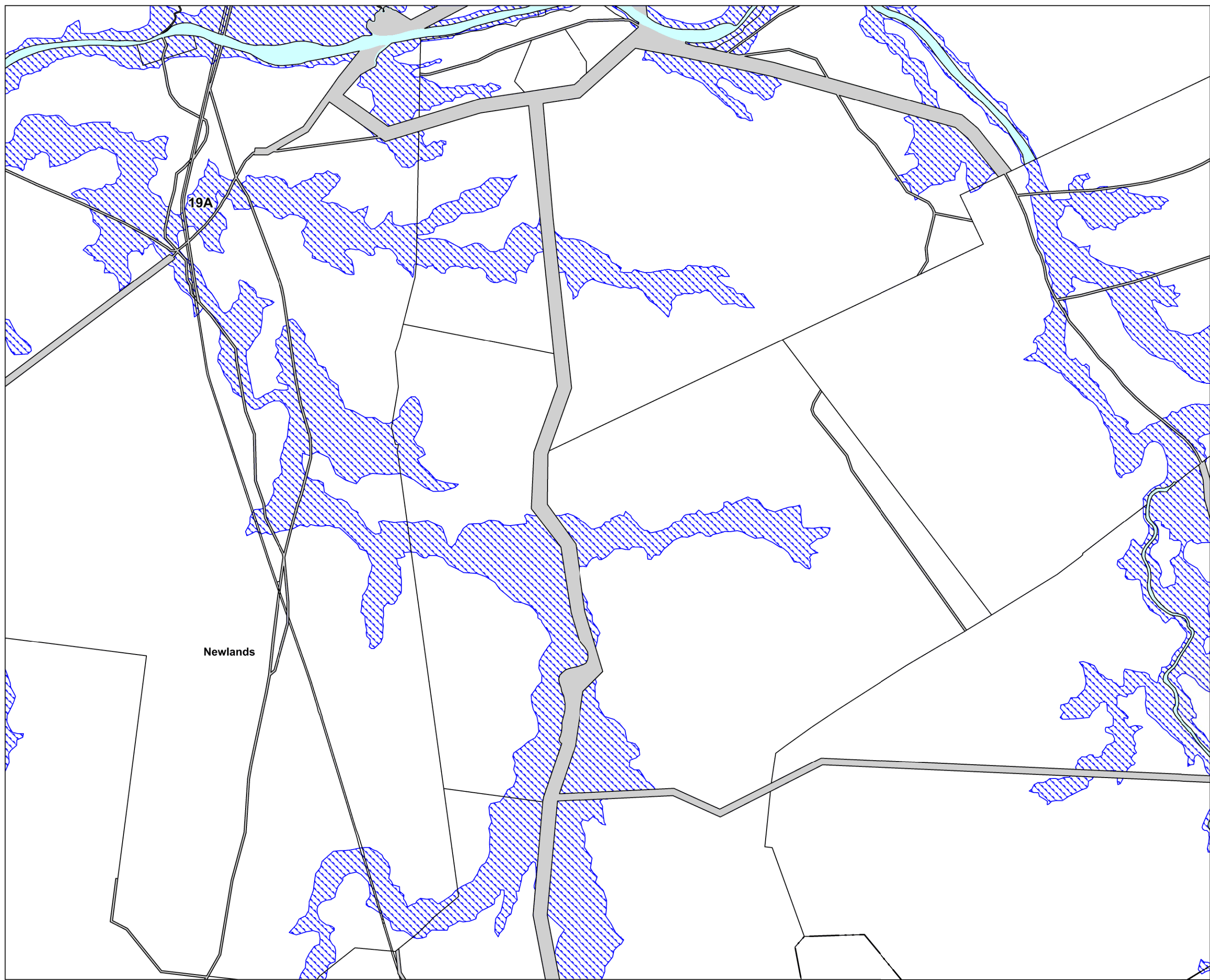
Date: 22/09/2014



Approx Scale @ A3: 1: 100 000



Overlay map - FH - 20





WRC Planning Scheme Flood hazard overlay

Legend

- Predicted 1% AEP flood extent
- Flood hazard area
- General information**
- Local government boundary
- DCDB parcel boundary
- Road reserve
- Waterbody

Note: Refer to Council's website for details of local 1% AEP level

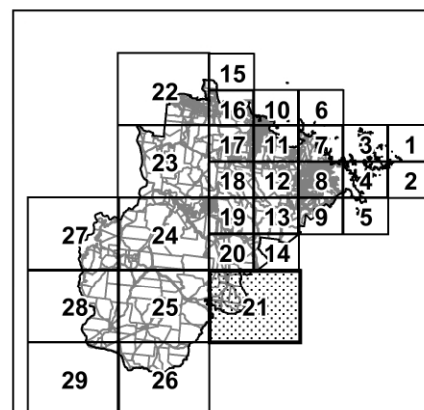

Queensland reconstruction authority data was supplied by © State of Queensland (Queensland Reconstruction Authority and the Department of Natural Resources and Mines, 2012. Updated data available at <http://dds.information.qld.gov.au/dds/>. Flood hazard data was supplied by the Engineering Services division of the Whitsunday Regional Council. This data is to be used as a guide only for planning purposes.

While every care is taken to ensure the accuracy of this product, Whitsunday Regional Council makes no representations or warranties about the accuracy, reliability, completeness or suitability for any particular purpose and disclaims all responsibility and all liability (including without limitation, liability in negligence) for all expenses, losses, damages (including indirect or consequential damage) and costs you may incur as a result of the product being inaccurate or incomplete in any way or for any reason.

Date: 22/09/2014



Approx Scale @ A3: 1: 200 000



Overlay map - FH - 21

Isaac Regional
Council



WRC Planning Scheme
Flood hazard overlay

- Legend**
- Predicted 1% AEP flood extent
 - Flood hazard area
 - General information**
 - Local government boundary
 - DCDB parcel boundary
 - Road reserve
 - Waterbody

Note: Refer to Council's website for details of local 1% AEP level

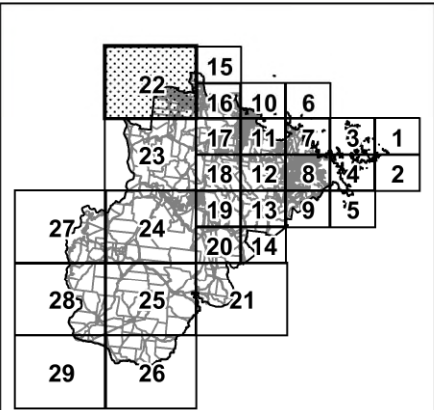
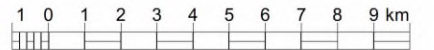
Queensland reconstruction authority data was supplied by © State of Queensland (Queensland Reconstruction Authority and the Department of Natural Resources and Mines, 2012. Updated data available at <http://dds.information.qld.gov.au/dds/>. Flood hazard data was supplied by the Engineering Services division of the Whitsunday Regional Council. This data is to be used as a guide only for planning purposes.

While every care is taken to ensure the accuracy of this product, Whitsunday Regional Council makes no representations or warranties about the accuracy, reliability, completeness or suitability for any particular purpose and disclaims all responsibility and all liability (including without limitation, liability in negligence) for all expenses, losses, damages (including indirect or consequential damage) and costs you may incur as a result of the product being inaccurate or incomplete in any way or for any reason.

Date: 22/09/2014

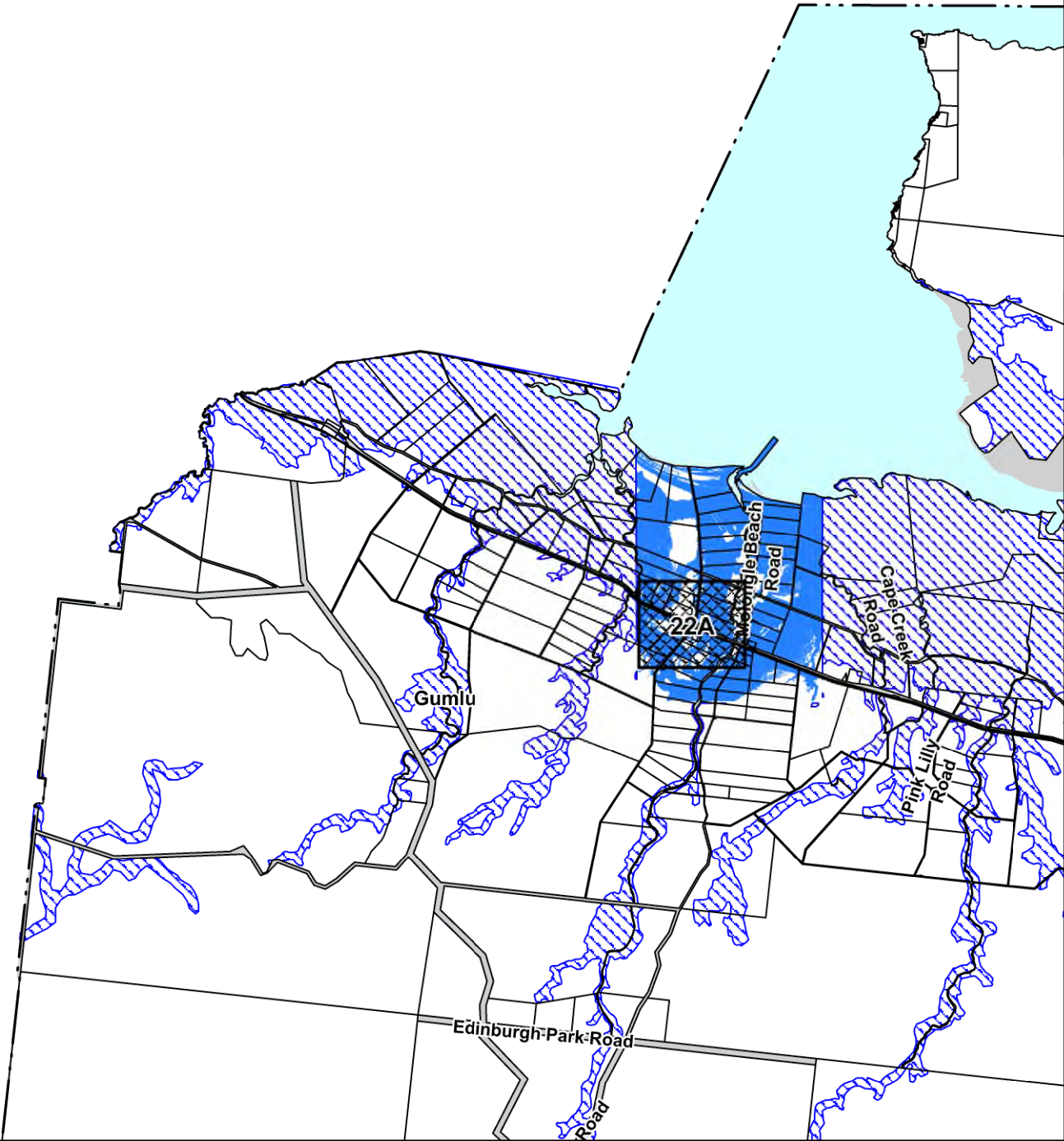


Approx Scale @ A3: 1: 200 000



Overlay map - FH - 22

Burdekin Shire Council





WRC Planning Scheme Flood hazard overlay

- Legend**
- Predicted 1% AEP flood extent
 - Flood hazard area
 - General information**
 - Local government boundary
 - DCDB parcel boundary
 - Road reserve
 - Waterbody

Note: Refer to Council's website for details of local 1% AEP level

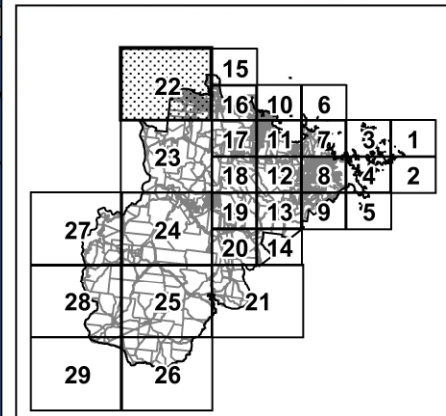
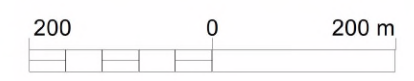
Queensland reconstruction authority data was supplied by © State of Queensland (Queensland Reconstruction Authority and the Department of Natural Resources and Mines, 2012. Updated data available at <http://dds.information.qld.gov.au/dds/>. Flood hazard data was supplied by the Engineering Services division of the Whitsunday Regional Council. This data is to be used as a guide only for planning purposes.

While every care is taken to ensure the accuracy of this product, Whitsunday Regional Council makes no representations or warranties about the accuracy, reliability, completeness or suitability for any particular purpose and disclaims all responsibility and all liability (including without limitation, liability in negligence) for all expenses, losses, damages (including indirect or consequential damage) and costs you may incur as a result of the product being inaccurate or incomplete in any way or for any reason.

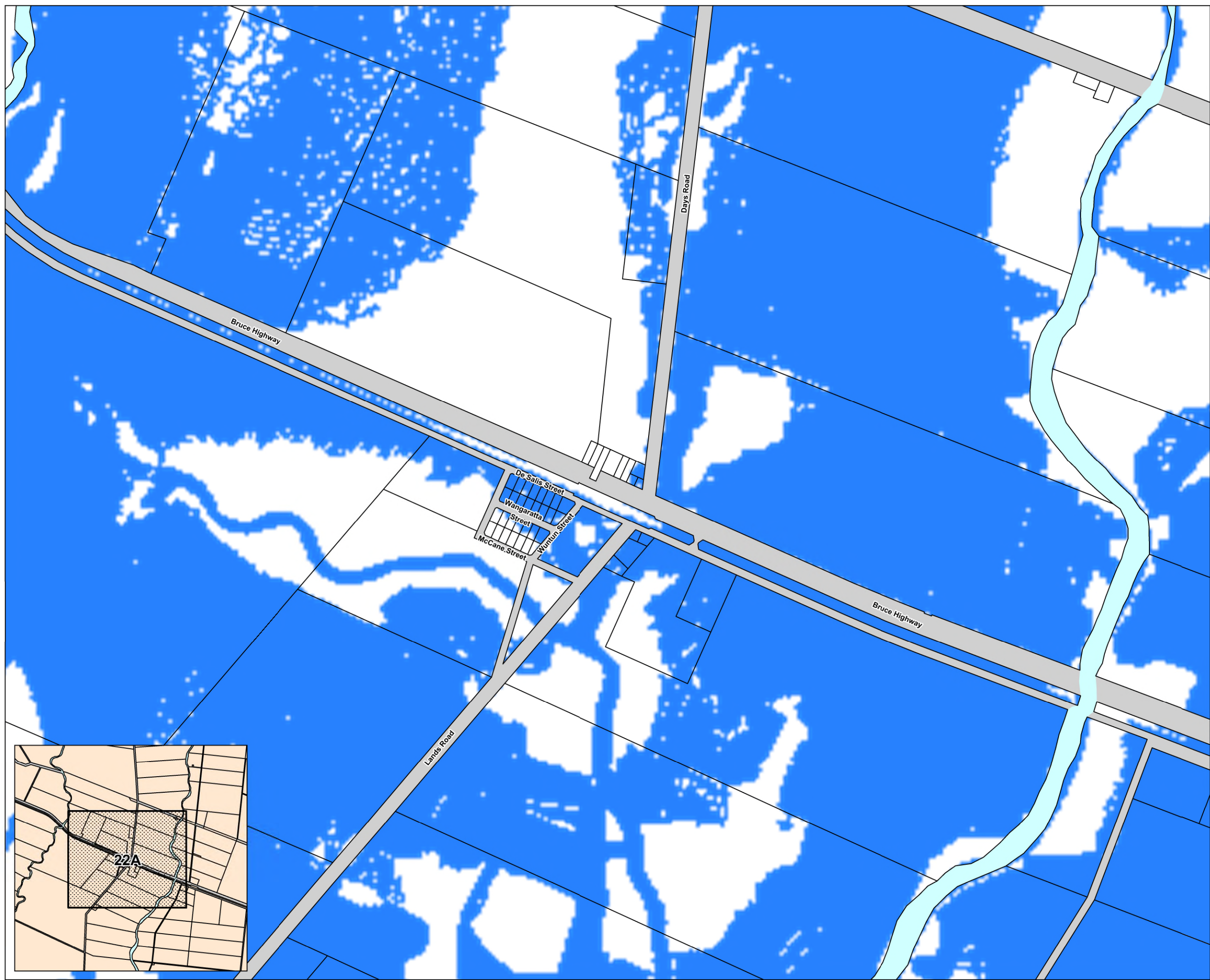
Date: 22/09/2014



Approx Scale @ A3: 1: 10 000



Overlay map - FH - 22A





WRC Planning Scheme Flood hazard overlay

- Legend**
- Predicted 1% AEP flood extent
 - Flood hazard area
 - General information**
 - Local government boundary
 - DCDB parcel boundary
 - Road reserve
 - Waterbody

Note: Refer to Council's website for details of local 1% AEP level

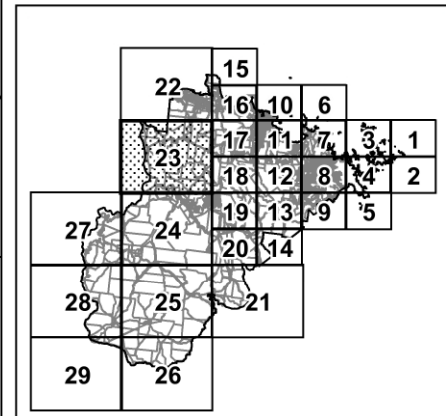
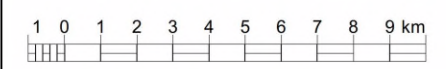
Queensland reconstruction authority data was supplied by © State of Queensland (Queensland Reconstruction Authority and the Department of Natural Resources and Mines, 2012. Updated data available at <http://dds.information.qld.gov.au/dds/>. Flood hazard data was supplied by the Engineering Services division of the Whitsunday Regional Council. This data is to be used as a guide only for planning purposes.

While every care is taken to ensure the accuracy of this product, Whitsunday Regional Council makes no representations or warranties about the accuracy, reliability, completeness or suitability for any particular purpose and disclaims all responsibility and all liability (including without limitation, liability in negligence) for all expenses, losses, damages (including indirect or consequential damage) and costs you may incur as a result of the product being inaccurate or incomplete in any way or for any reason.

Date: 22/09/2014

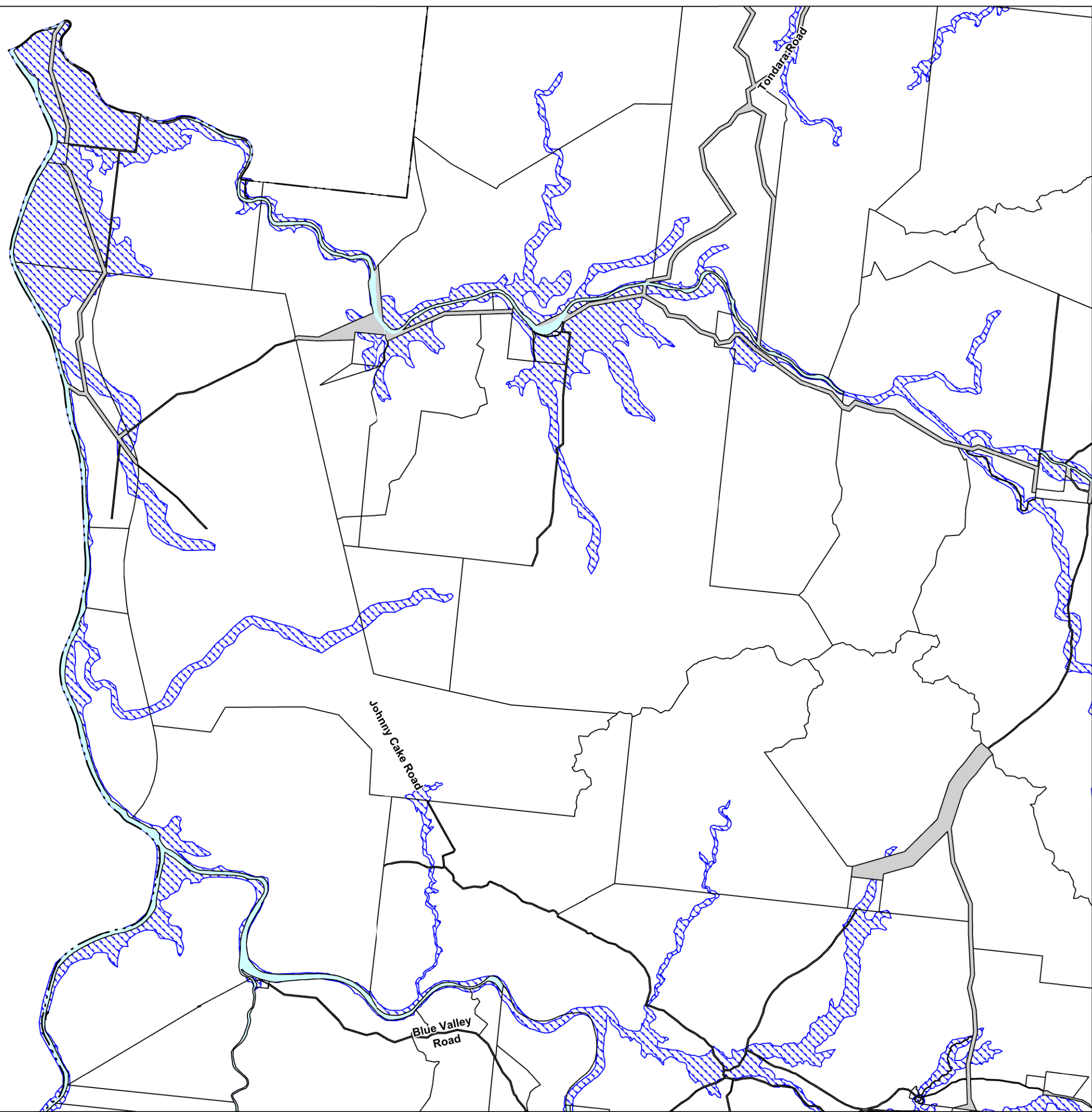


Approx Scale @ A3: 1: 200 000



Overlay map - FH - 23

Burdekin Shire
Council





Draft WRC Planning Scheme Flood hazard overlay

Legend

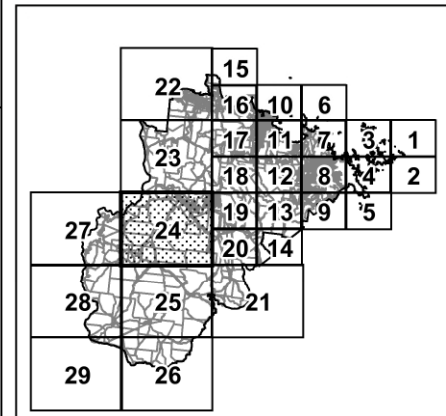
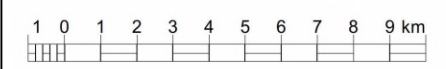
- Predicted 1% AEP flood extent
- Flood hazard area
- General information**
- Local government boundary
- DCDB parcel boundary
- Road reserve
- Waterbody

Note: Refer to Council's website for details of local 1% AEP level

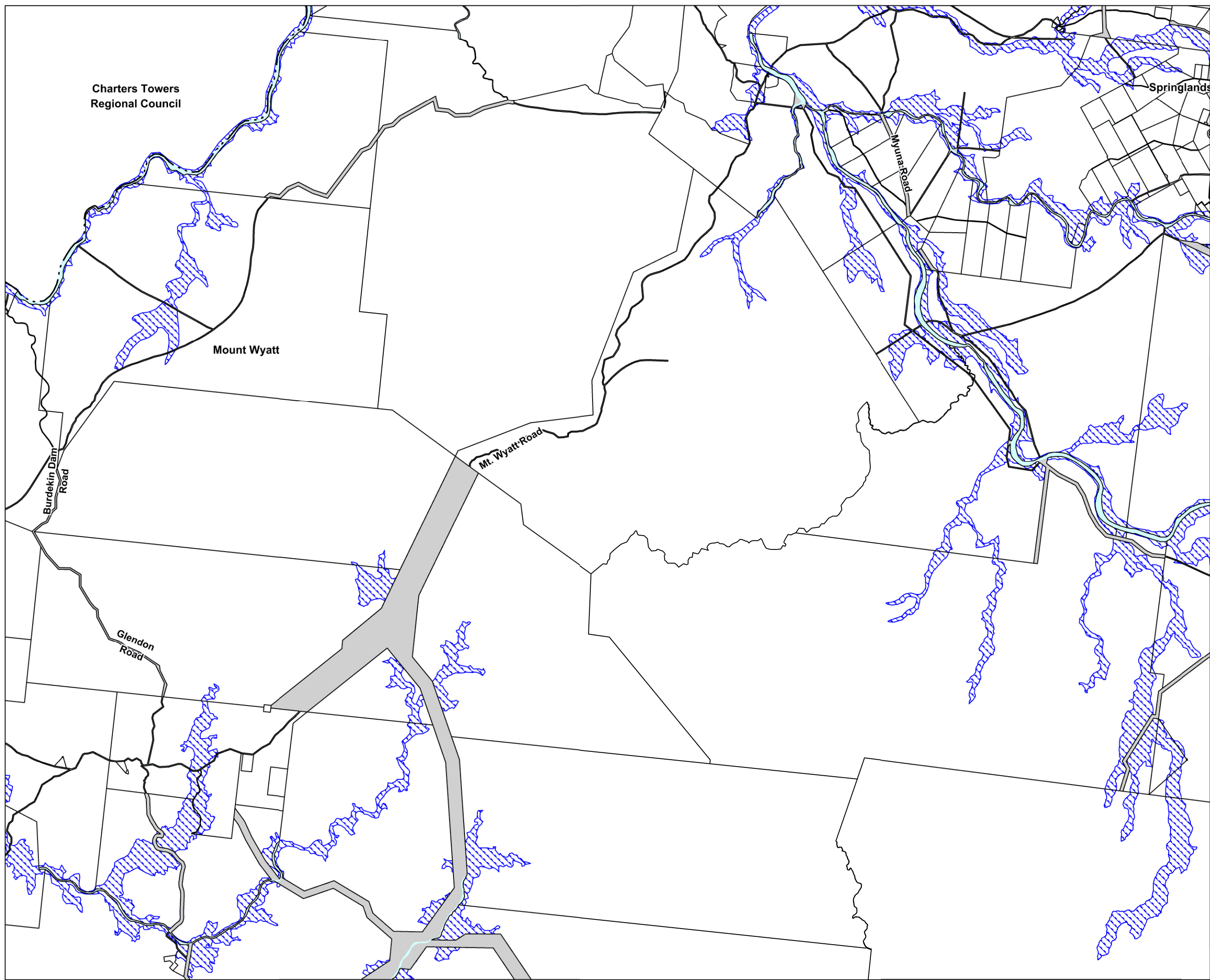
Queensland reconstruction authority data was supplied by © State of Queensland (Queensland Reconstruction Authority and the Department of Natural Resources and Mines, 2012. Updated data available at <http://dds.information.qld.gov.au/dds/>. Flood hazard data was supplied by the Engineering Services division of the Whitsunday Regional Council. This data is to be used as a guide only for planning purposes.

While every care is taken to ensure the accuracy of this product, Whitsunday Regional Council makes no representations or warranties about the accuracy, reliability, completeness or suitability for any particular purpose and disclaims all responsibility and all liability (including without limitation, liability in negligence) for all expenses, losses, damages (including indirect or consequential damage) and costs you may incur as a result of the product being inaccurate or incomplete in any way or for any reason.

Date: 22/09/2014
Approx Scale @ A3: 1: 200 000



Overlay map - FH - 24





WRC Planning Scheme Flood hazard overlay

- Legend**
- Predicted 1% AEP flood extent
 - Flood hazard area
 - General information**
 - Local government boundary
 - DCDB parcel boundary
 - Road reserve
 - Waterbody

Note: Refer to Council's website for details of local 1% AEP level

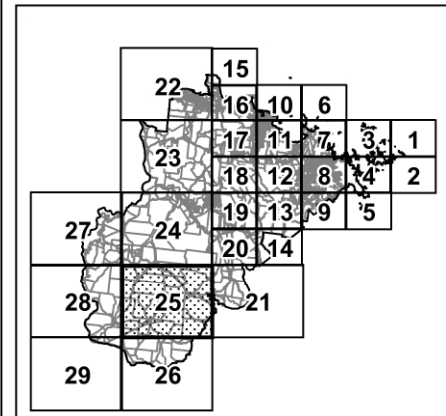
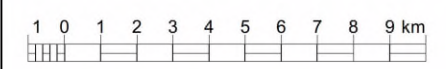
Queensland reconstruction authority data was supplied by © State of Queensland (Queensland Reconstruction Authority and the Department of Natural Resources and Mines, 2012. Updated data available at <http://dds.information.qld.gov.au/dds/>. Flood hazard data was supplied by the Engineering Services division of the Whitsunday Regional Council. This data is to be used as a guide only for planning purposes.

While every care is taken to ensure the accuracy of this product, Whitsunday Regional Council makes no representations or warranties about the accuracy, reliability, completeness or suitability for any particular purpose and disclaims all responsibility and all liability (including without limitation, liability in negligence) for all expenses, losses, damages (including indirect or consequential damage) and costs you may incur as a result of the product being inaccurate or incomplete in any way or for any reason.

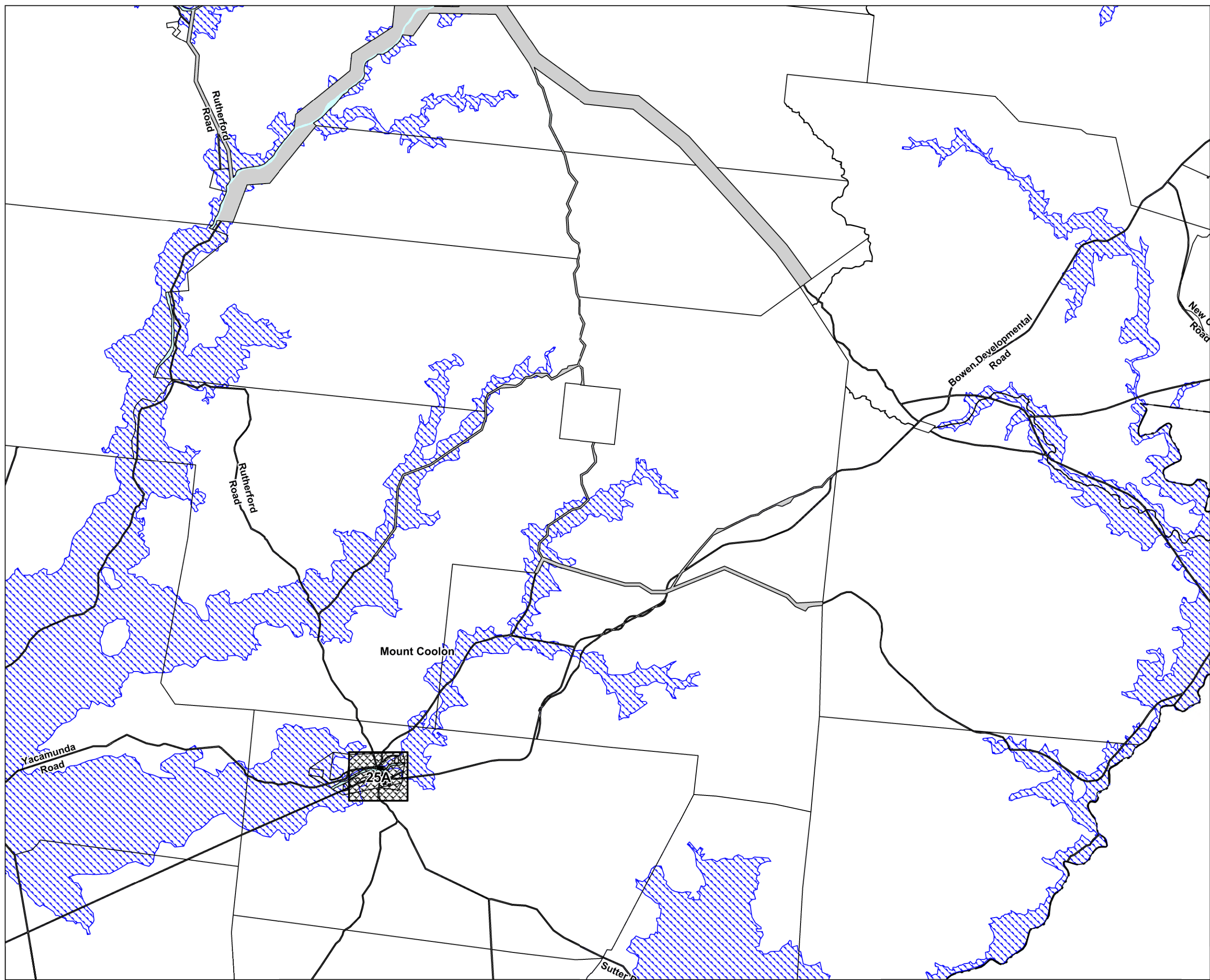
Date: 22/09/2014



Approx Scale @ A3: 1: 200 000



Overlay map - FH - 25





WRC Planning Scheme Flood hazard overlay

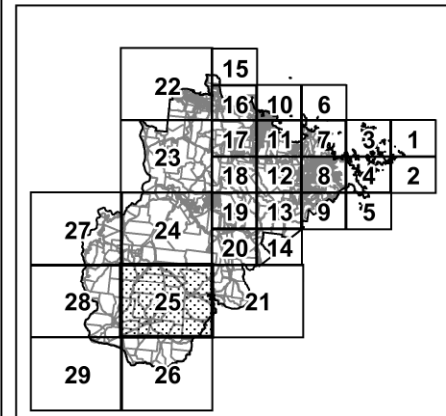
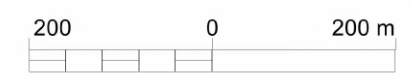
- Legend**
- Predicted 1% AEP flood extent
 - Flood hazard area
 - General information**
 - Local government boundary
 - DCDB parcel boundary
 - Road reserve
 - Waterbody

Note: Refer to Council's website for details of local 1% AEP level

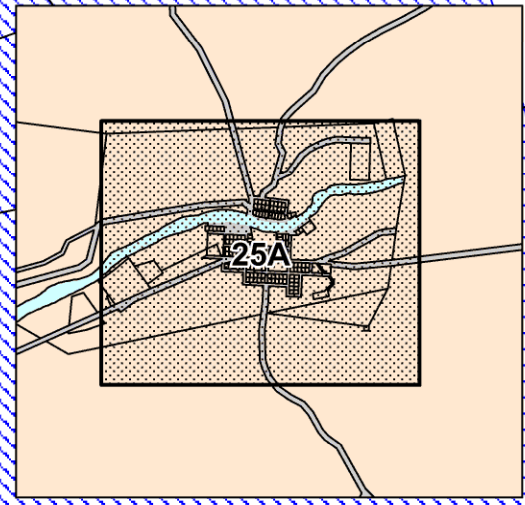
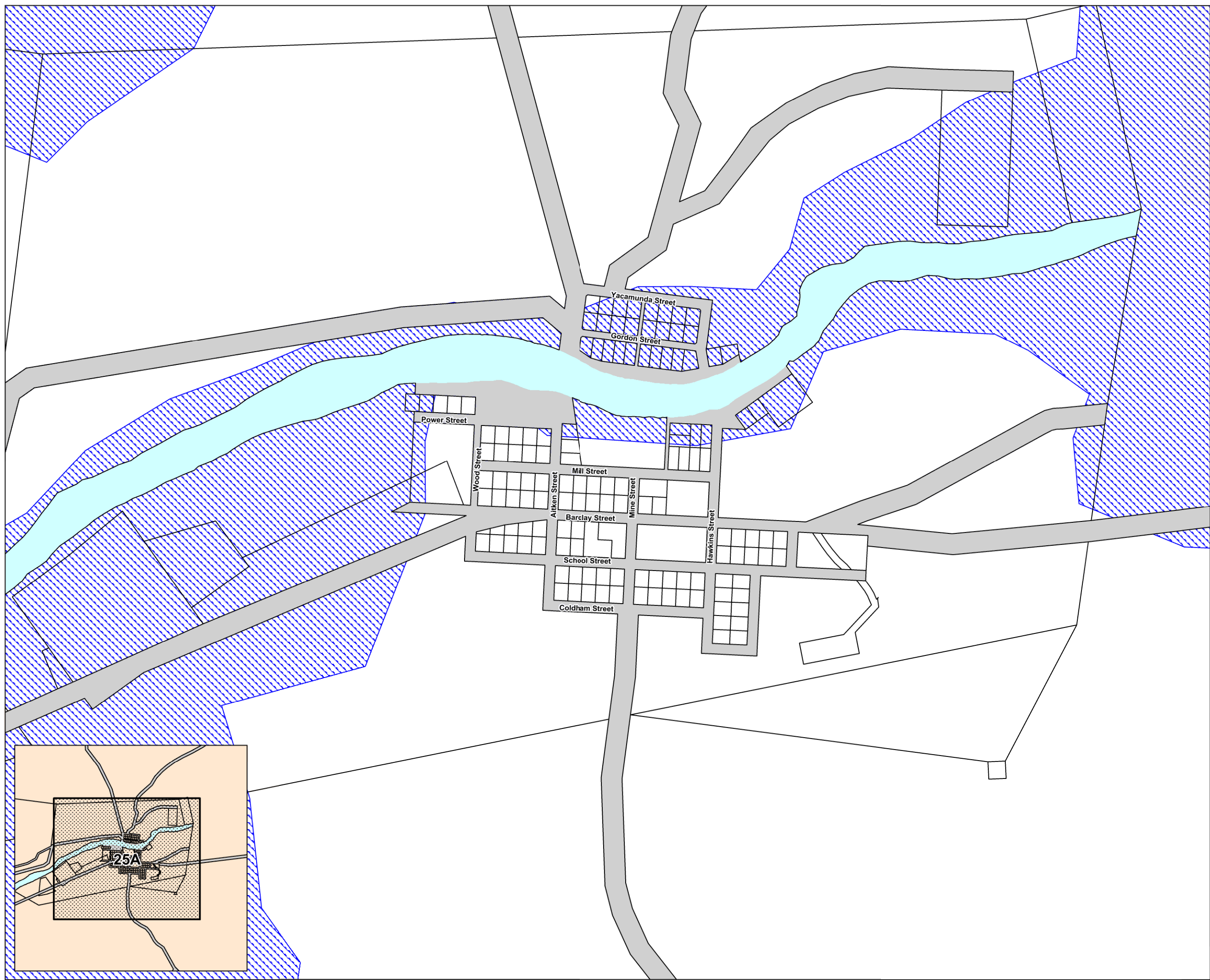
Queensland reconstruction authority data was supplied by © State of Queensland (Queensland Reconstruction Authority and the Department of Natural Resources and Mines, 2012. Updated data available at <http://dds.information.qld.gov.au/dds/>. Flood hazard data was supplied by the Engineering Services division of the Whitsunday Regional Council. This data is to be used as a guide only for planning purposes.

While every care is taken to ensure the accuracy of this product, Whitsunday Regional Council makes no representations or warranties about the accuracy, reliability, completeness or suitability for any particular purpose and disclaims all responsibility and all liability (including without limitation, liability in negligence) for all expenses, losses, damages (including indirect or consequential damage) and costs you may incur as a result of the product being inaccurate or incomplete in any way or for any reason.

Date: 22/09/2014
Approx Scale @ A3: 1: 10 000



Overlay map - FH - 25A





WRC Planning Scheme Flood hazard overlay

- Legend**
- Predicted 1% AEP flood extent
 - Flood hazard area
 - General information**
 - Local government boundary
 - DCDB parcel boundary
 - Road reserve
 - Waterbody

Note: Refer to Council's website for details of local 1% AEP level

Queensland reconstruction authority data was supplied by © State of Queensland (Queensland Reconstruction Authority and the Department of Natural Resources and Mines, 2012. Updated data available at <http://dds.information.qld.gov.au/dds/>. Flood hazard data was supplied by the Engineering Services division of the Whitsunday Regional Council. This data is to be used as a guide only for planning purposes.

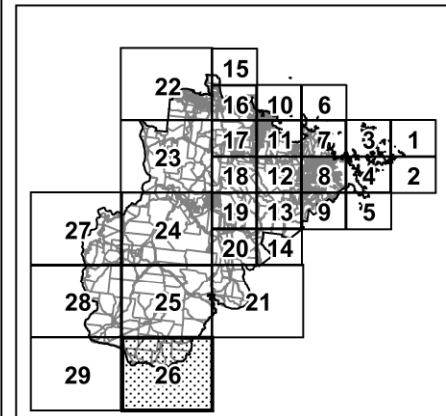
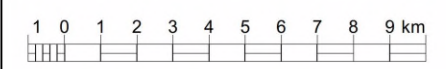
While every care is taken to ensure the accuracy of this product, Whitsunday Regional Council makes no representations or warranties about the accuracy, reliability, completeness or suitability for any particular purpose and disclaims all responsibility and all liability (including without limitation, liability in negligence) for all expenses, losses, damages (including indirect or consequential damage) and costs you may incur as a result of the product being inaccurate or incomplete in any way or for any reason.

Isaac Regional Council

Date: 22/09/2014



Approx Scale @ A3: 1: 200 000



Overlay map - FH - 26



WRC Planning Scheme
Flood hazard overlay

- Legend**
- Predicted 1% AEP flood extent
 - Flood hazard area
 - General information**
 - Local government boundary
 - DCDB parcel boundary
 - Road reserve
 - Waterbody

Note: Refer to Council's website for details of local 1% AEP level

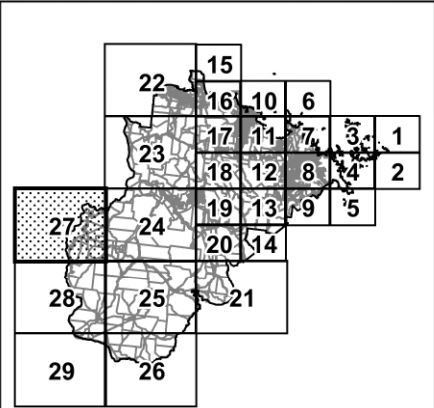
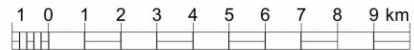
Queensland reconstruction authority data was supplied by © State of Queensland (Queensland Reconstruction Authority and the Department of Natural Resources and Mines, 2012. Updated data available at <http://dds.information.qld.gov.au/dds/>. Flood hazard data was supplied by the Engineering Services division of the Whitsunday Regional Council. This data is to be used as a guide only for planning purposes.

While every care is taken to ensure the accuracy of this product, Whitsunday Regional Council makes no representations or warranties about the accuracy, reliability, completeness or suitability for any particular purpose and disclaims all responsibility and all liability (including without limitation, liability in negligence) for all expenses, losses, damages (including indirect or consequential damage) and costs you may incur as a result of the product being inaccurate or incomplete in any way or for any reason.

Date: 22/09/2014



Approx Scale @ A3: 1: 200 000



Overlay map - FH - 27

Charters Towers
Regional Council

Burdekin Dam

Mt. McConnel
Road

Scartwater
Road



WRC Planning Scheme Flood hazard overlay

Legend

Predicted 1% AEP flood extent

Flood hazard area

General information

Local government boundary

DCDB parcel boundary

Road reserve

Waterbody

Note: Refer to Council's website for details of local 1% AEP level

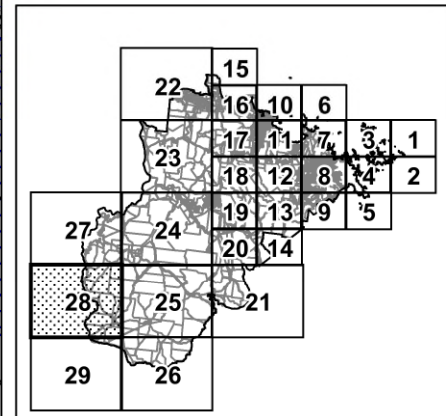
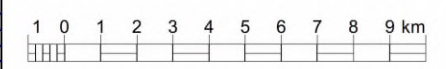
Queensland reconstruction authority data was supplied by © State of Queensland (Queensland Reconstruction Authority and the Department of Natural Resources and Mines, 2012. Updated data available at <http://dds.information.qld.gov.au/dds/>. Flood hazard data was supplied by the Engineering Services division of the Whitsunday Regional Council. This data is to be used as a guide only for planning purposes.

While every care is taken to ensure the accuracy of this product, Whitsunday Regional Council makes no representations or warranties about the accuracy, reliability, completeness or suitability for any particular purpose and disclaims all responsibility and all liability (including without limitation, liability in negligence) for all expenses, losses, damages (including indirect or consequential damage) and costs you may incur as a result of the product being inaccurate or incomplete in any way or for any reason.

Date: 22/09/2014

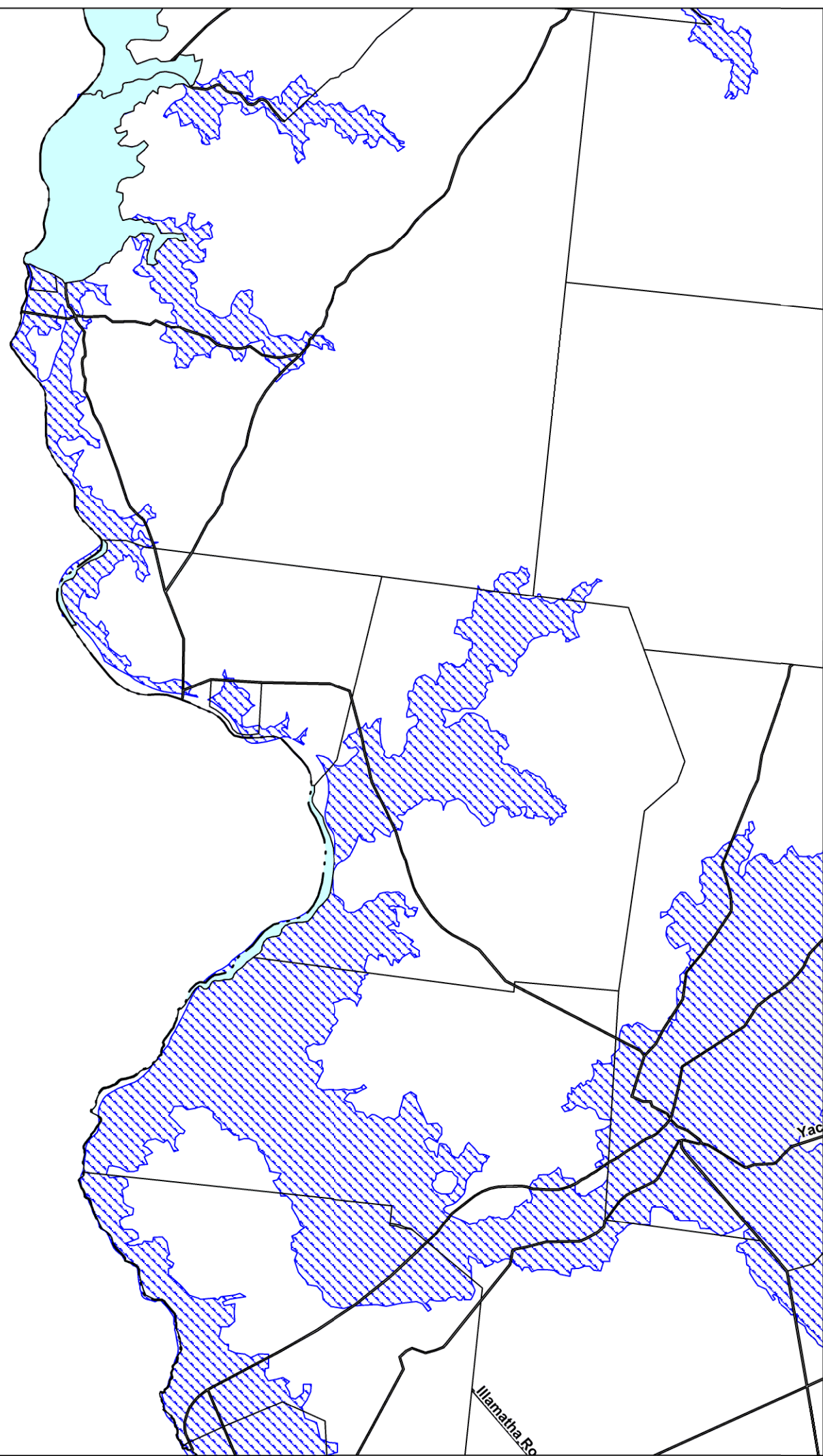


Approx Scale @ A3: 1: 200 000



Overlay map - FH - 28

Charters Towers
Regional Council





WRC Planning Scheme
Flood hazard overlay

- Legend**
- Predicted 1% AEP flood extent
 - Flood hazard area
 - General information**
 - Local government boundary
 - DCDB parcel boundary
 - Road reserve
 - Waterbody

Note: Refer to Council's website for details of local 1% AEP level

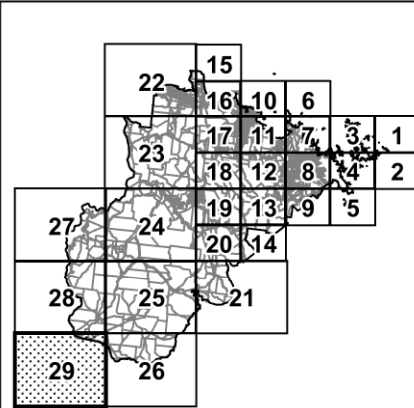
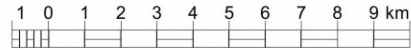
Queensland reconstruction authority data was supplied by © State of Queensland (Queensland Reconstruction Authority and the Department of Natural Resources and Mines, 2012. Updated data available at <http://dds.information.qld.gov.au/dds/>. Flood hazard data was supplied by the Engineering Services division of the Whitsunday Regional Council. This data is to be used as a guide only for planning purposes.

While every care is taken to ensure the accuracy of this product, Whitsunday Regional Council makes no representations or warranties about the accuracy, reliability, completeness or suitability for any particular purpose and disclaims all responsibility and all liability (including without limitation, liability in negligence) for all expenses, losses, damages (including indirect or consequential damage) and costs you may incur as a result of the product being inaccurate or incomplete in any way or for any reason.

Date: 22/09/2014



Approx Scale @ A3: 1: 200 000



Overlay map - FH - 29

Isaac Regional Council