





### Legend

 Local heritage place


### General information

 State heritage place

 Local government boundary

 DCDB parcel boundary

 Road reserve

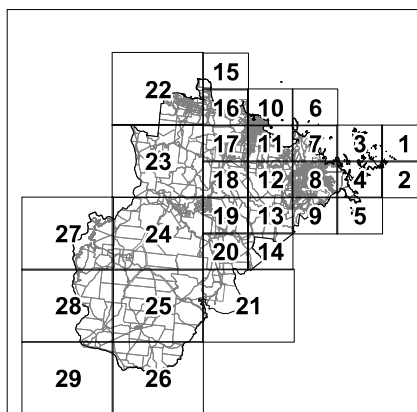

 Waterbody

This data set is an extract from Queensland's digital cadastral Database. Use of this data set may be approved with the written Permission of the Director General, Department of Natural Resources and Mines, 2014, 61 Merry Street, Brisbane, 4000, Queensland, Australia  
© The State of Queensland (Dept. of Natural Resources and Mines, 2014.  
No Liability accepted for any loss or damage that may arise from the use of Or reliance of this data.


Date: 18/04/2017



Approx Scale @ A3: 1:100 000



Overlay map - HER - 01



**Legend**

Local heritage place

State heritage place

Local government boundary

DCDB parcel boundary

Road reserve

Waterbody

**General information**

State heritage place

Local government boundary

DCDB parcel boundary

Road reserve

Waterbody


This data set is an extract from Queensland's digital cadastral Database. Use of this data set may be approved with the written Permission of the Director General, Department of Natural Resources and Mines, 2014, 61 Merry Street, Brisbane, 4000, Queensland, Australia  
© The State of Queensland (Dept. of Natural Resources and Mines, 2014.  
No Liability accepted for any loss or damage that may arise from the use of Or reliance of this data.

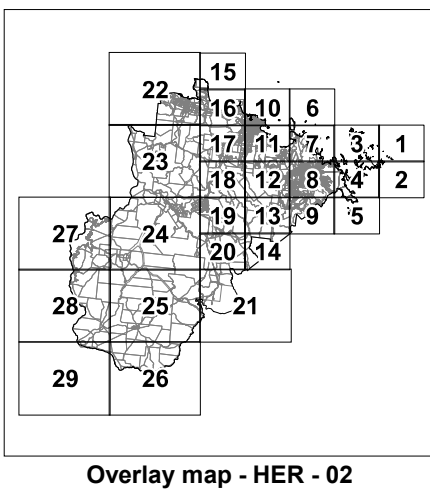
Mackay Regional Council

Date: 18/04/2017

Approx Scale @ A3: 1:100 000

10000 0 1000 2000 3000 m






Overlay map - HER - 02

### Legend

 Local heritage place

### General information

 State heritage place

 Local government boundary

 DCDB parcel boundary

 Road reserve

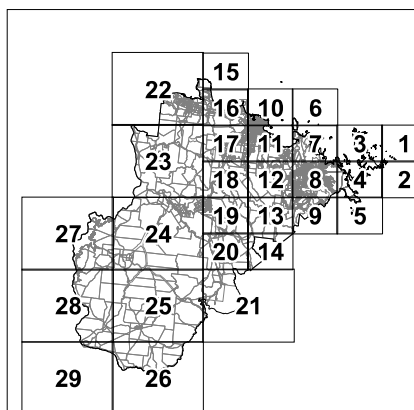

 Waterbody

This data set is an extract from Queensland's digital cadastral Database. Use of this data set may be approved with the written Permission of the Director General, Department of Natural Resources and Mines, 2014, 61 Merry Street, Brisbane, 4000, Queensland, Australia  
© The State of Queensland (Dept. of Natural Resources and Mines, 2014).  
No Liability accepted for any loss or damage that may arise from the use of Or reliance of this data.

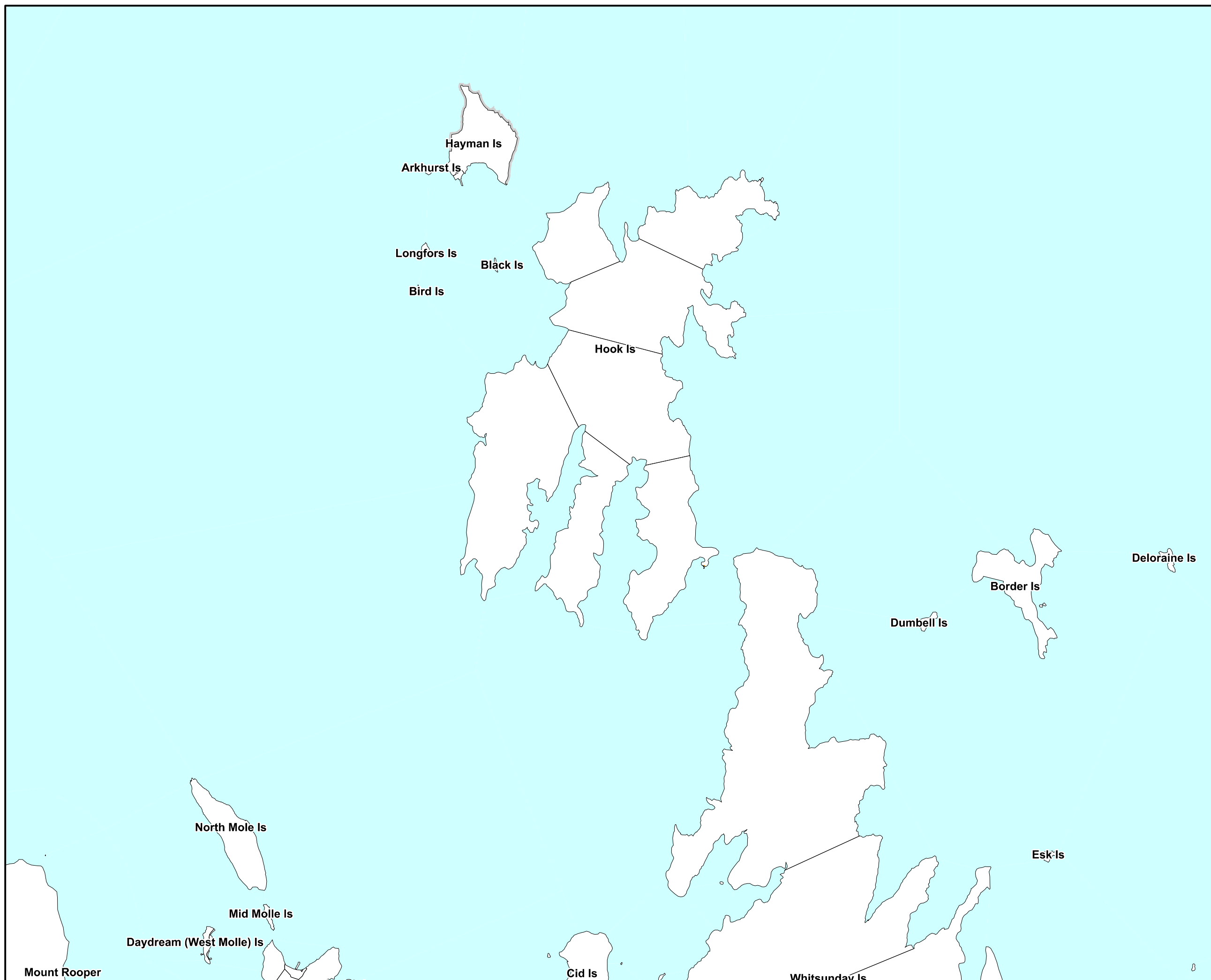
Date: 18/04/2017

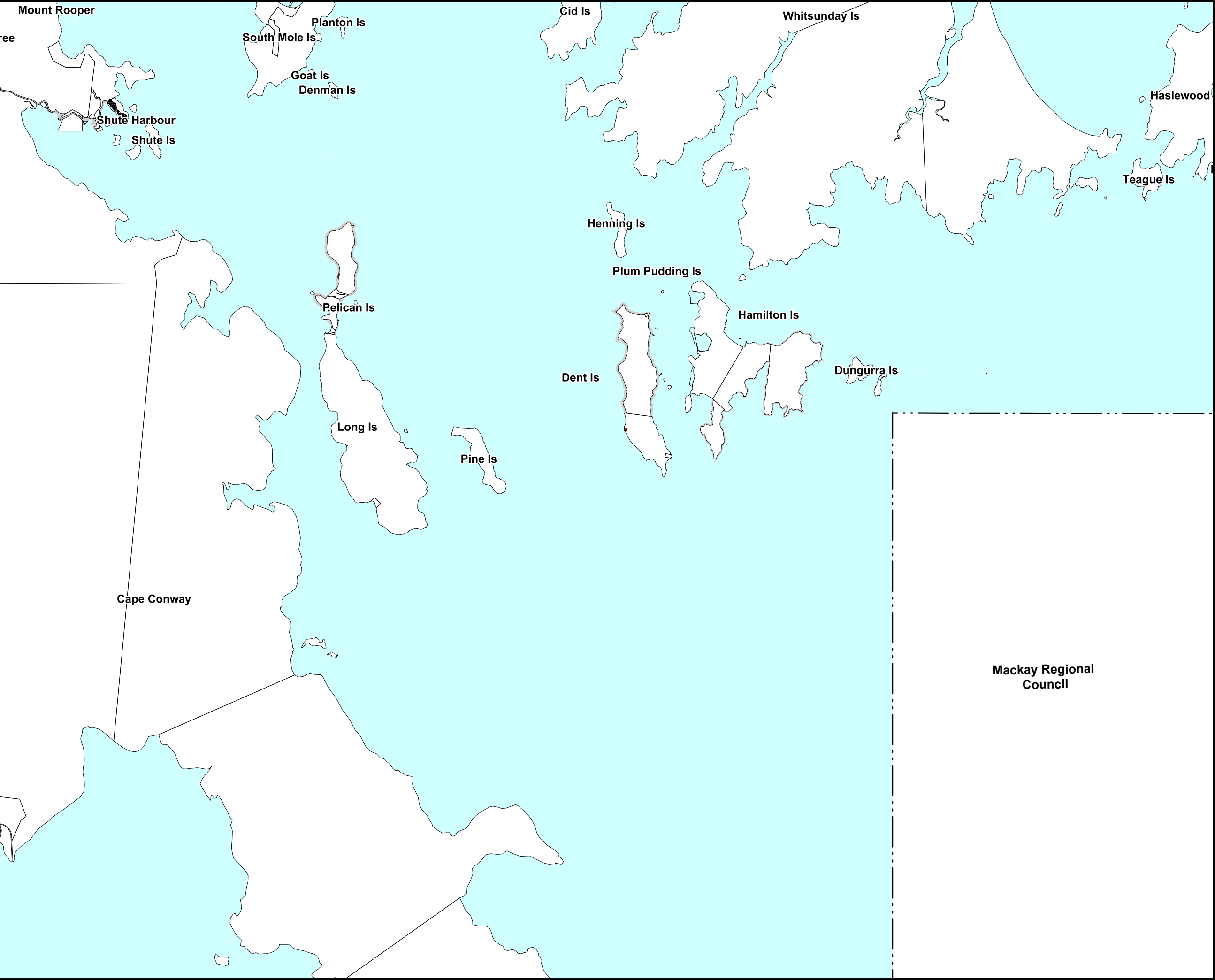



Approx Scale @ A3: 1:100 000



Overlay map - HER - 03











**WRC Planning Scheme Heritage overlay**


**Legend**


 Local heritage place

 State heritage place

 Local government boundary

 DCDB parcel boundary

 Road reserve


 Waterbody


This data set is an extract from Queensland's digital cadastral Database. Use of this data set may be approved with the written Permission of the Director General, Department of Natural Resources and Mines, 2014, 61 Merry Street, Brisbane, 4000, Queensland, Australia  
© The State of Queensland (Dept. of Natural Resources and Mines, 2014.  
No Liability accepted for any loss or damage that may arise from the use of Or reliance of this data.

**Date: 18/04/2017**

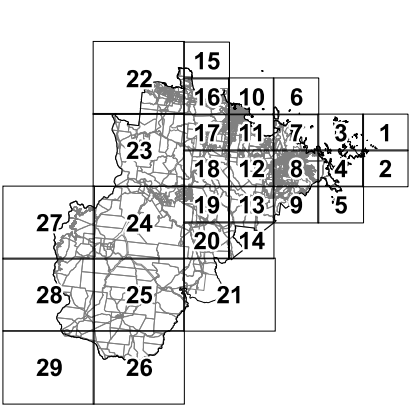
**Approx Scale @ A3: 1:100 000**

10000 0 1000 2000 3000 m





**Overlay map - HER - 04**










# WRC Planning Scheme Heritage overlay

## Legend

 Local heritage place


## General information

 State heritage place

 Local government boundary

 DCDB parcel boundary

 Road reserve

 Waterbody

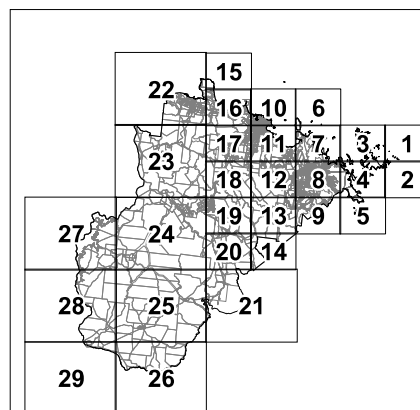

This data set is an extract from Queensland's digital cadastral Database. Use of this data set may be approved with the written Permission of the Director General, Department of Natural Resources and Mines, 2014, 61 Merry Street, Brisbane, 4000, Queensland, Australia  
© The State of Queensland (Dept. of Natural Resources and Mines, 2014.  
No Liability accepted for any loss or damage that may arise from the use of Or reliance of this data.

Mackay Regional Council

Date: 18/04/2017



Approx Scale @ A3: 1:100 000



Overlay map - HER - 05



WRC Planning Scheme Heritage overlay

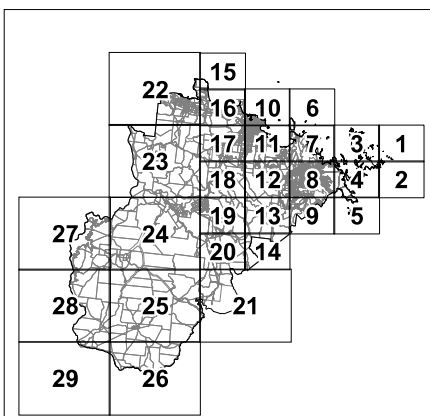
- Legend**
  - Local heritage place
- General information**
  - State heritage place
  - Local government boundary
  - DCDB parcel boundary
  - Road reserve
  - Waterbody

This data set is an extract from Queensland's digital cadastral Database. Use of this data set may be approved with the written Permission of the Director General, Department of Natural Resources and Mines, 2014. 61 Merry Street, Brisbane, 4000, Queensland, Australia  
© The State of Queensland (Dept. of Natural Resources and Mines, 2014).  
No Liability accepted for any loss or damage that may arise from the use of Or reliance of this data.

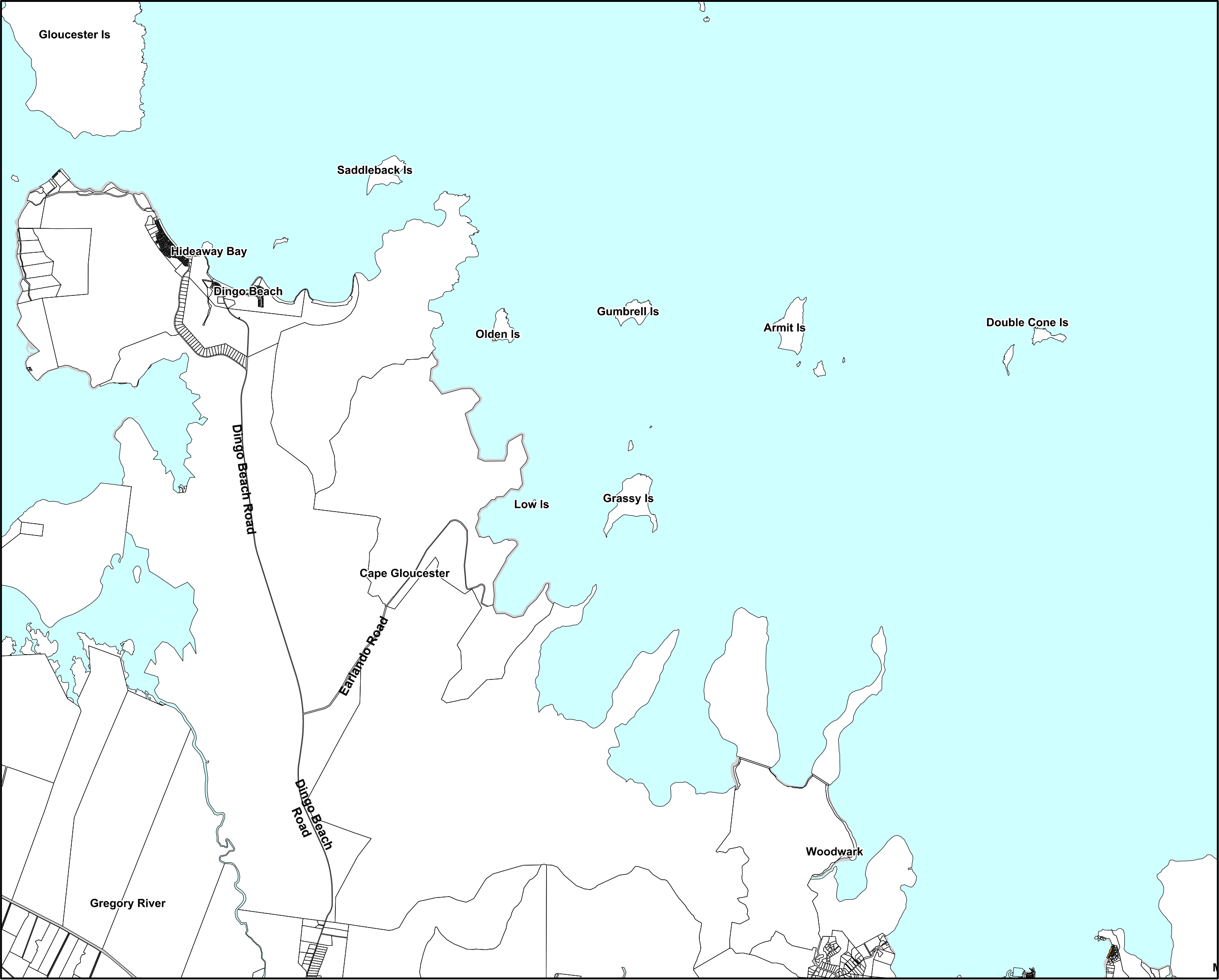
**Date: 18/04/2017**

**Approx Scale @ A3: 1:100 000**

10000 0 1000 2000 3000 m



Overlay map - HER - 06



Legend

Local heritage place

General information

State heritage place

Local government boundary

DCDB parcel boundary

Road reserve

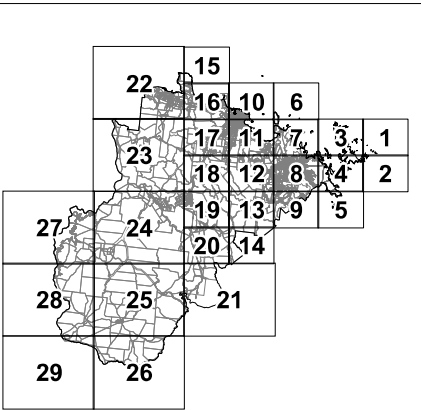

Waterbody

This data set is an extract from Queensland's digital cadastral Database. Use of this data set may be approved with the written Permission of the Director General, Department of Natural Resources and Mines, 2014, 61 Merry Street, Brisbane, 4000, Queensland, Australia  
© The State of Queensland (Dept. of Natural Resources and Mines, 2014).  
No Liability accepted for any loss or damage that may arise from the use of Or reliance of this data.

Date: 18/04/2017



Approx Scale @ A3: 1:100 000





# WRC Planning Scheme Heritage overlay

## Legend

Local heritage place

## General information

State heritage place

Local government boundary

DCDB parcel boundary

Road reserve

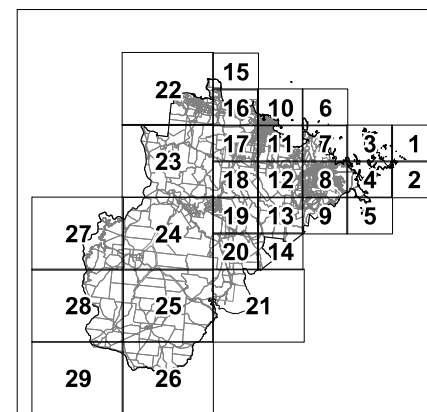

Waterbody

This data set is an extract from Queensland's digital cadastral Database. Use of this data set may be approved with the written Permission of the Director General, Department of Natural Resources and Mines, 2014. 61 Merry Street, Brisbane, 4000, Queensland, Australia  
© The State of Queensland (Dept. of Natural Resources and Mines, 2014).  
No Liability accepted for any loss or damage that may arise from the use of Or reliance of this data.

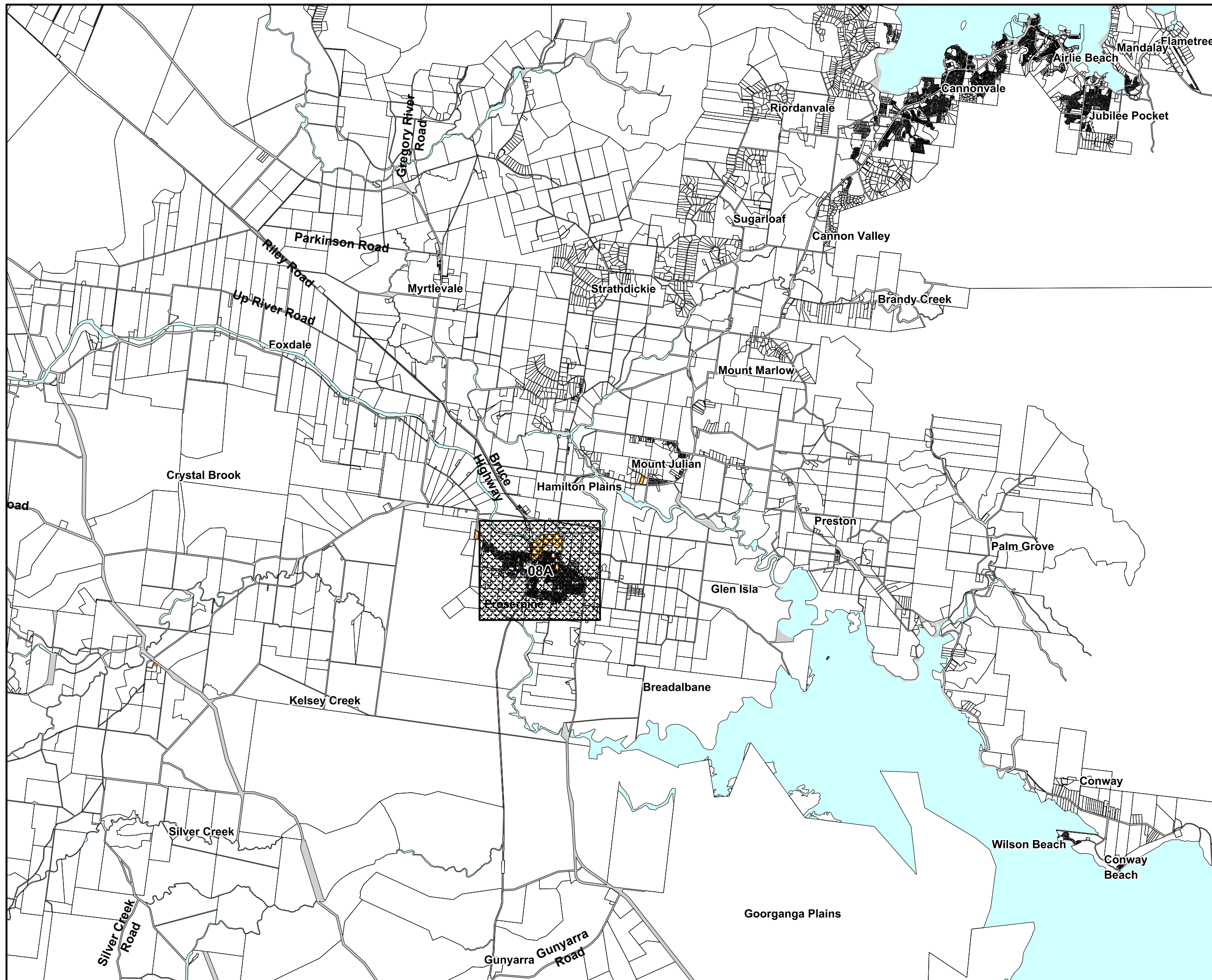
Date: 18/04/2017



Approx Scale @ A3: 1:100 000



Overlay map - HER - 08







Legend

 Local heritage place

General information

 State heritage place

 Local government boundary

 DCDB parcel boundary

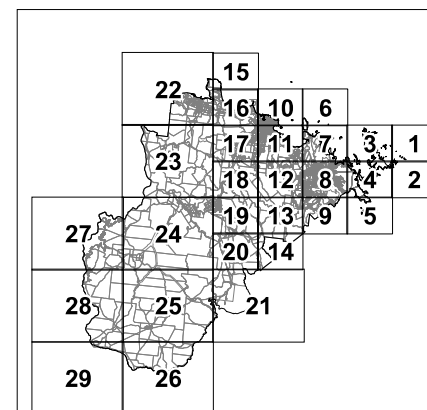
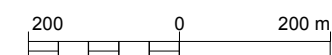
 Road reserve

 Waterbody

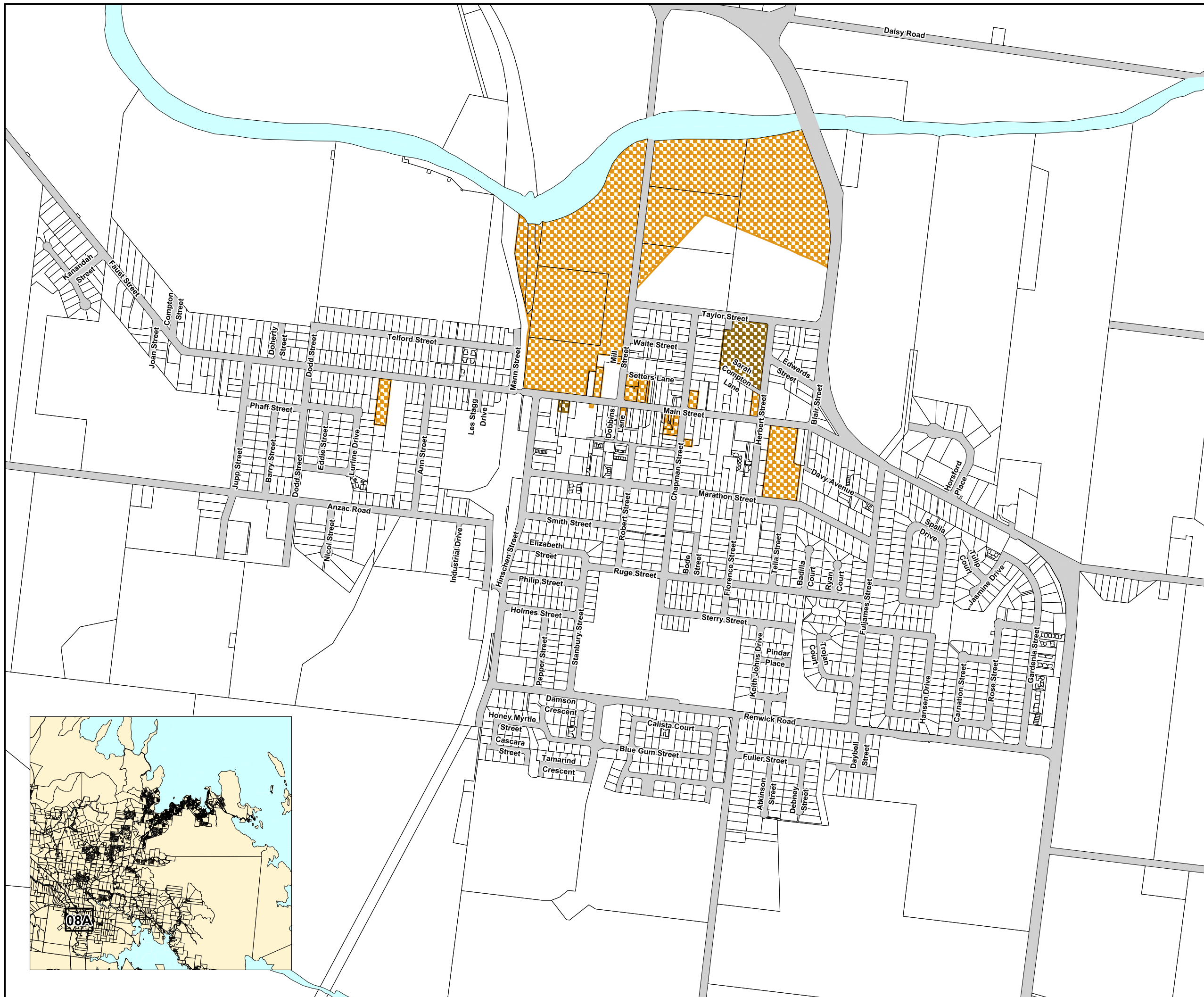
This data set is an extract from Queensland's digital cadastral Database. Use of this data set may be approved with the written Permission of the Director General, Department of Natural Resources and Mines, 2014, 61 Merry Street, Brisbane, 4000, Queensland, Australia  
© The State of Queensland (Dept. of Natural Resources and Mines, 2014.  
No Liability accepted for any loss or damage that may arise from the use of Or reliance of this data.

Date: 18/04/2017


Approx Scale @ A3: 1:10 000



Overlay map - HER - 08A




Legend

 Local heritage place

General information

 State heritage place

 Local government boundary

 DCDB parcel boundary

 Road reserve

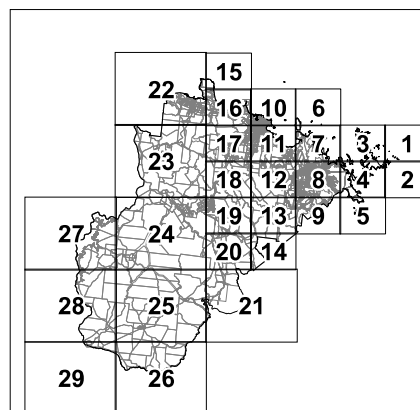
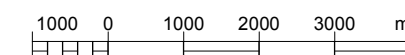
 Waterbody

This data set is an extract from Queensland's digital cadastral Database. Use of this data set may be approved with the written Permission of the Director General, Department of Natural Resources and Mines, 2014, 61 Merry Street, Brisbane, 4000, Queensland, Australia  
© The State of Queensland (Dept. of Natural Resources and Mines, 2014.  
No Liability accepted for any loss or damage that may arise from the use of Or reliance of this data.

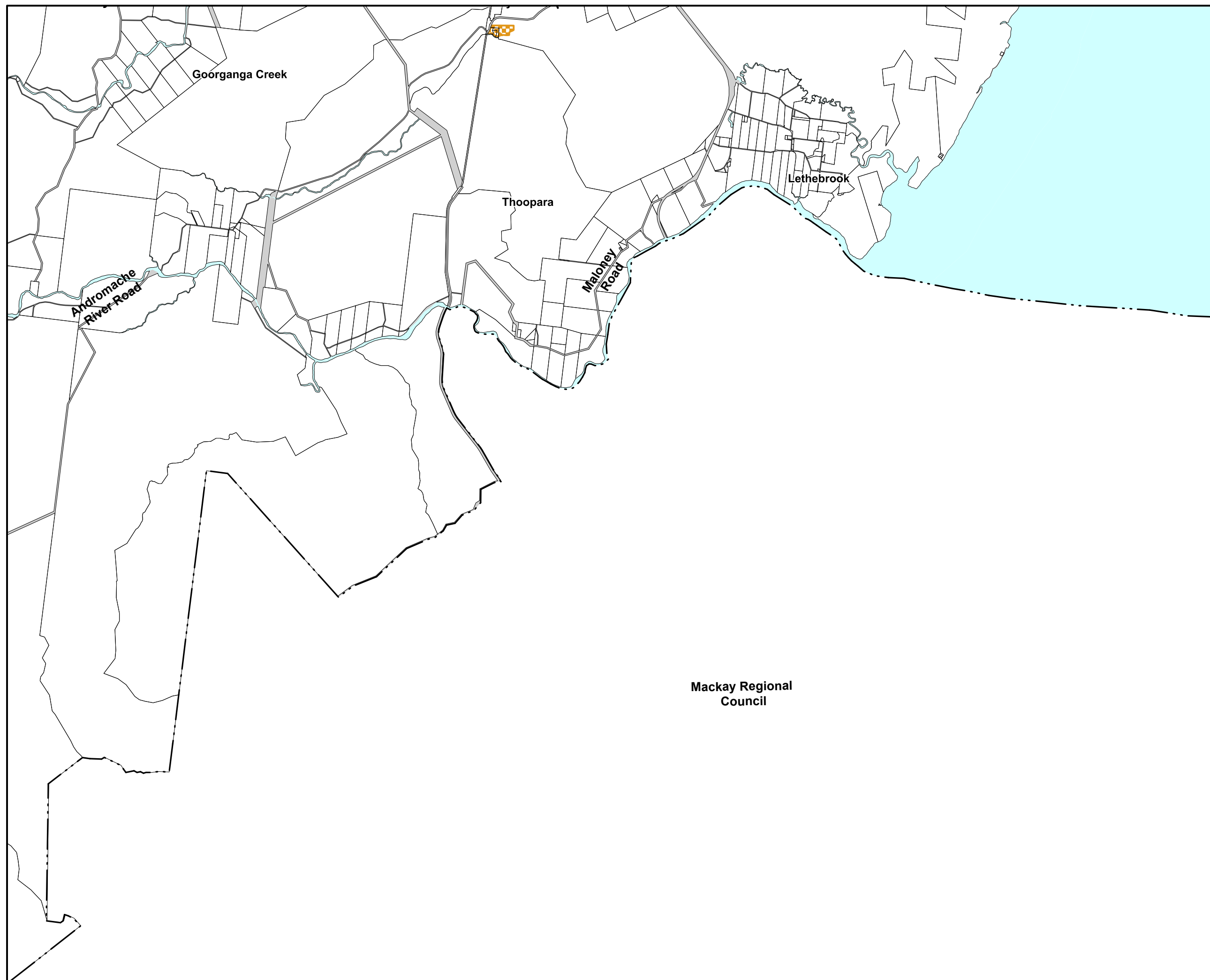
Date: 18/04/2017




Approx Scale @ A3: 1:100 000




Overlay map - HER - 09





### Legend

 Local heritage place


### General information

 State heritage place

 Local government boundary

 DCDB parcel boundary

 Road reserve

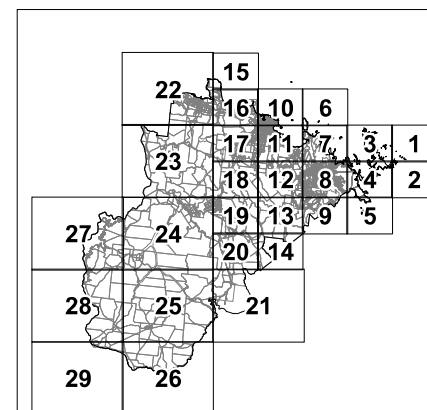

 Waterbody

This data set is an extract from Queensland's digital cadastral Database. Use of this data set may be approved with the written Permission of the Director General, Department of Natural Resources and Mines, 2014, 61 Merry Street, Brisbane, 4000, Queensland, Australia  
© The State of Queensland (Dept. of Natural Resources and Mines, 2014.  
No Liability accepted for any loss or damage that may arise from the use of Or reliance of this data.

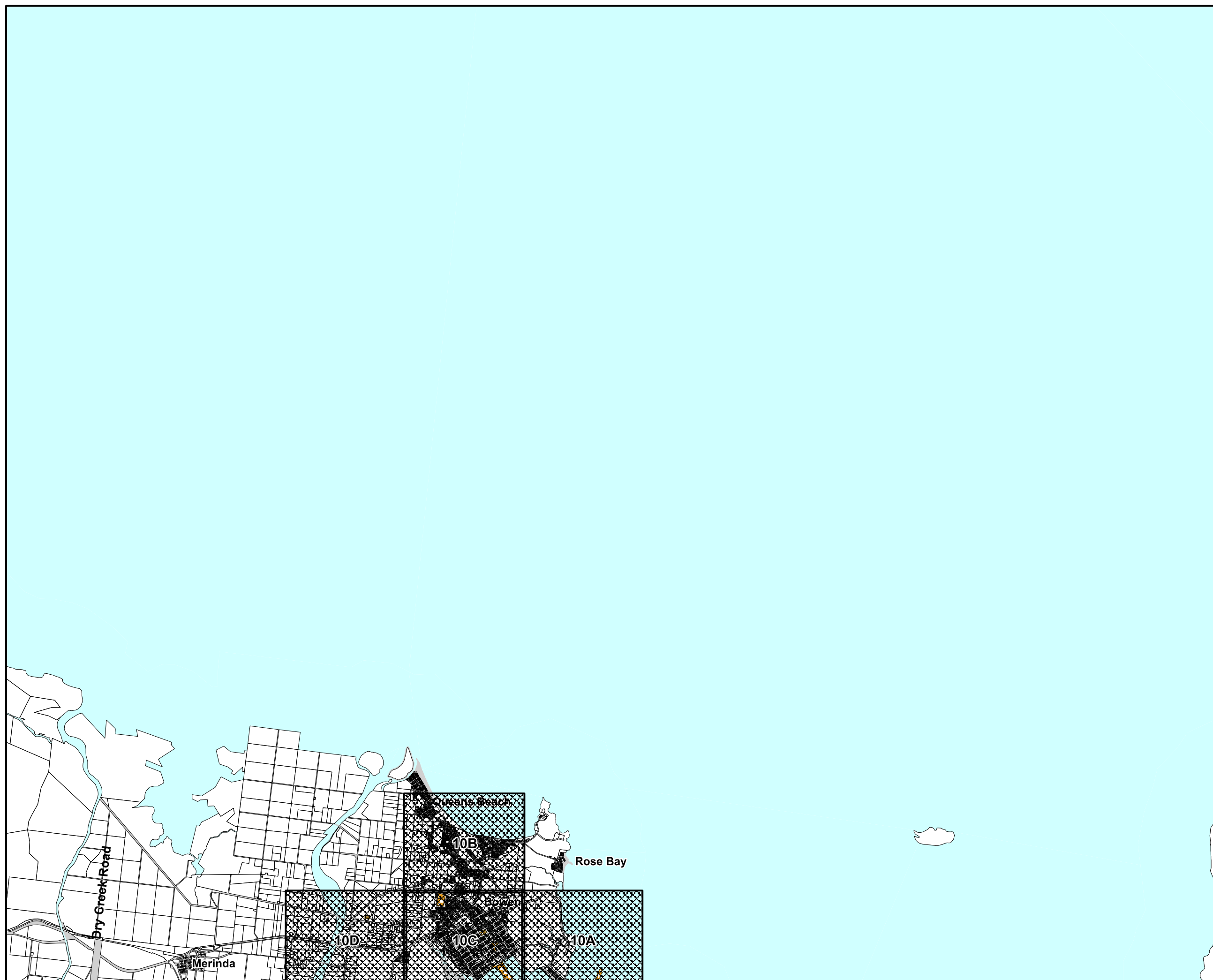
Date: 18/04/2017



Approx Scale @ A3: 1:100 000



Overlay map - HER - 10




### Legend

 Local heritage place


### General information

 State heritage place

 Local government boundary

 DCDB parcel boundary

 Road reserve

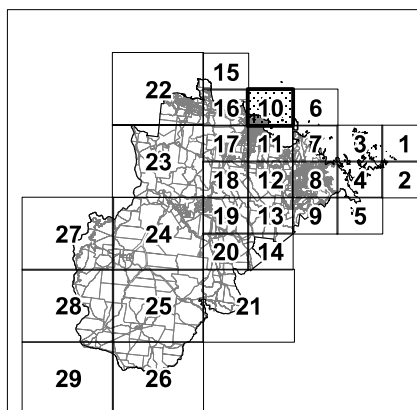
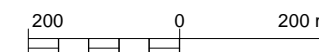
 Waterbody

This data set is an extract from Queensland's digital cadastral Database. Use of this data set may be approved with the written Permission of the Director General, Department of Natural Resources and Mines, 2014. 61 Merry Street, Brisbane, 4000, Queensland, Australia  
© The State of Queensland (Dept. of Natural Resources and Mines, 2014).  
No Liability accepted for any loss or damage that may arise from the use of Or reliance of this data.

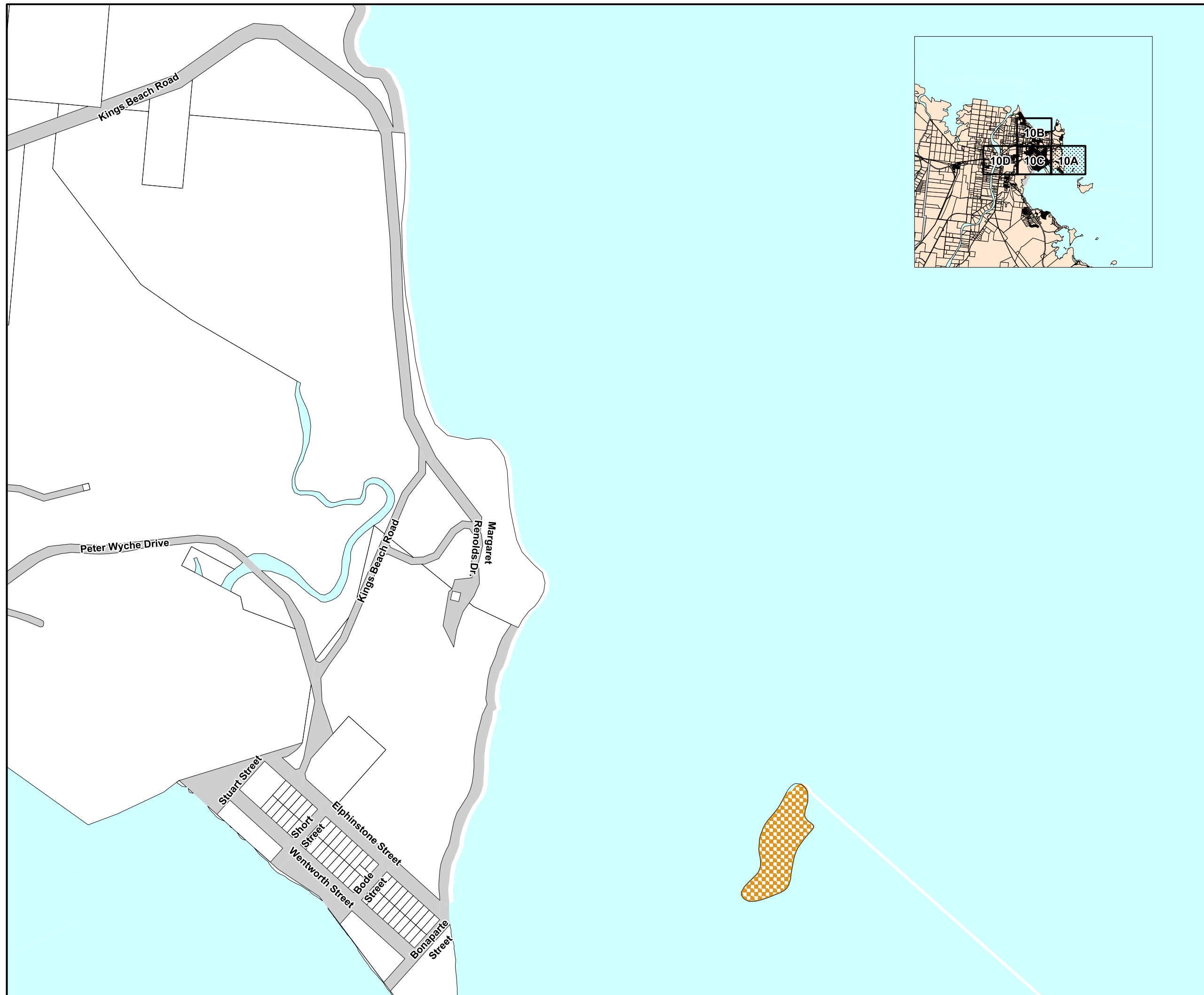
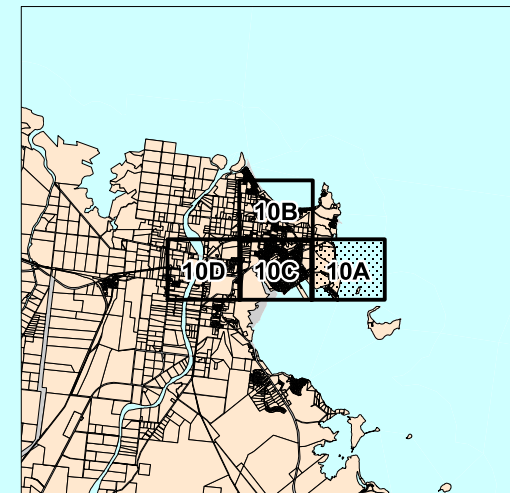
Date: 18/04/2017



Approx Scale @ A3: 1:10 000



Overlay map - HER - 10A





Legend

Local heritage place

General information

State heritage place

Local government boundary

DCDB parcel boundary

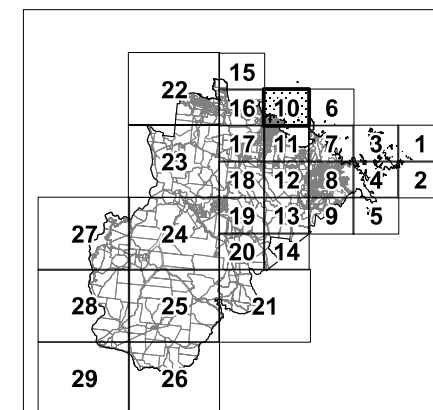
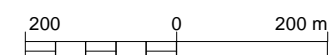
Road reserve

Waterbody

This data set is an extract from Queensland's digital cadastral Database. Use of this data set may be approved with the written Permission of the Director General, Department of Natural Resources and Mines, 2014. 61 Merry Street, Brisbane, 4000, Queensland, Australia  
© The State of Queensland (Dept. of Natural Resources and Mines, 2014.  
No Liability accepted for any loss or damage that may arise from the use of Or reliance of this data.

Date: 18/04/2017

Approx Scale @ A3: 1:10 000



Overlay map - HER - 10B





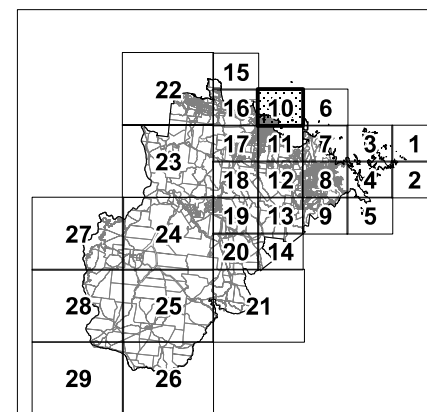
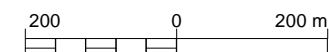
# WRC Planning Scheme Heritage overlay

- Legend**
- Local heritage place
  - State heritage place
  - Local government boundary
  - DCDB parcel boundary
  - Road reserve
  - Waterbody
- General information**
- State heritage place
  - Local government boundary
  - DCDB parcel boundary
  - Road reserve
  - Waterbody

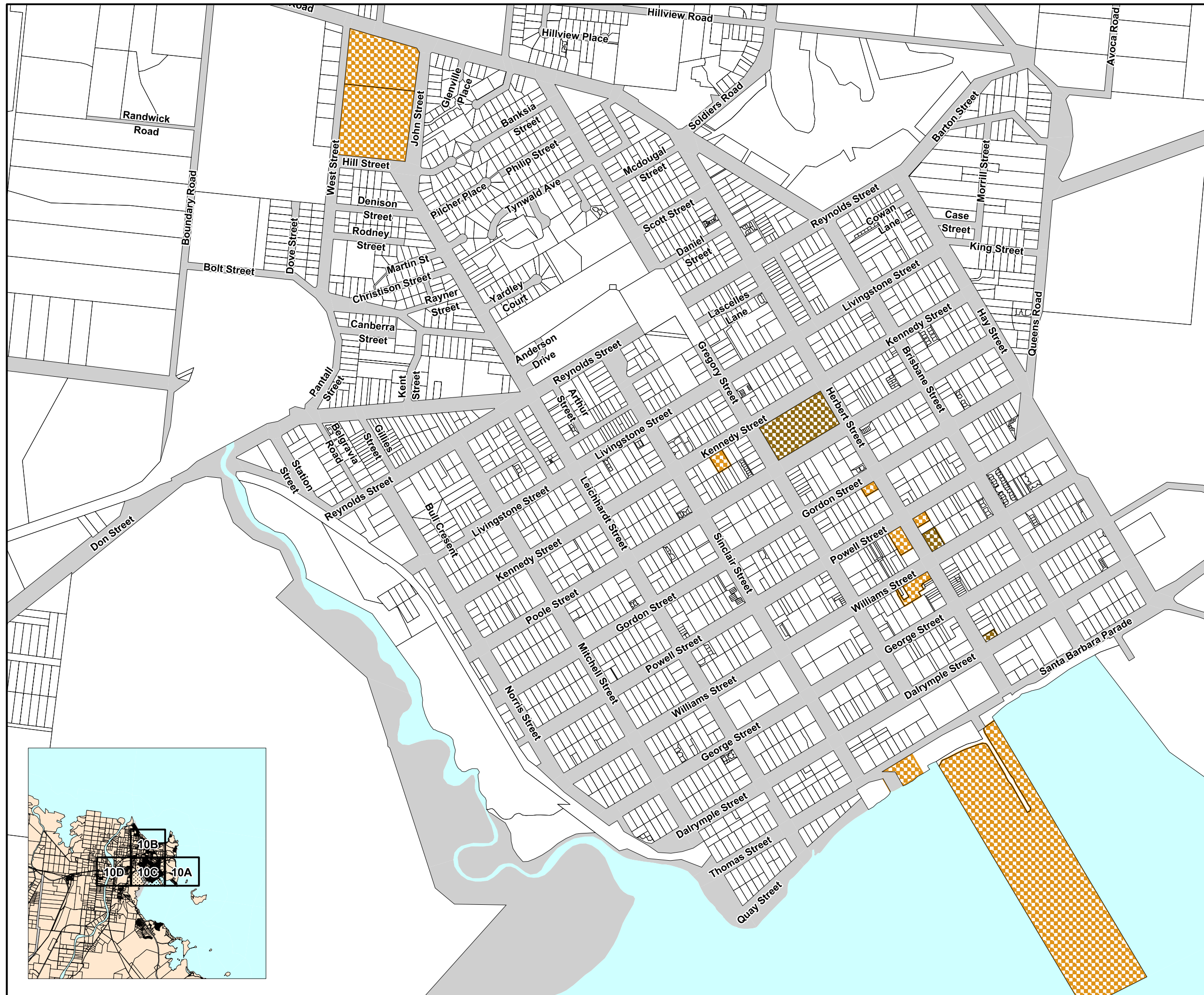
This data set is an extract from Queensland's digital cadastral Database. Use of this data set may be approved with the written Permission of the Director General, Department of Natural Resources and Mines, 2014. 61 Merry Street, Brisbane, 4000, Queensland, Australia © The State of Queensland (Dept. of Natural Resources and Mines, 2014. No Liability accepted for any loss or damage that may arise from the use of Or reliance of this data.

Date: 18/04/2017


Approx Scale @ A3: 1:10 000




Overlay map - HER - 10C




**Legend**

 Local heritage place

**General information**

 State heritage place

 Local government boundary

 DCDB parcel boundary

 Road reserve

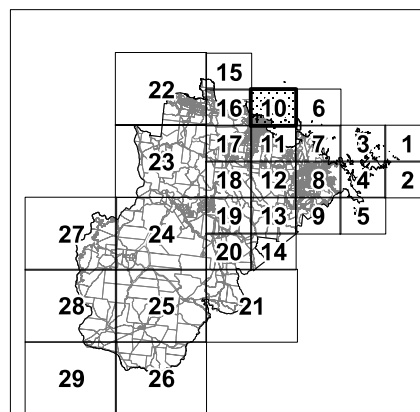
 Waterbody

This data set is an extract from Queensland's digital cadastral Database. Use of this data set may be approved with the written Permission of the Director General, Department of Natural Resources and Mines, 2014. 61 Merry Street, Brisbane, 4000, Queensland, Australia © The State of Queensland (Dept. of Natural Resources and Mines, 2014. No Liability accepted for any loss or damage that may arise from the use of Or reliance of this data.

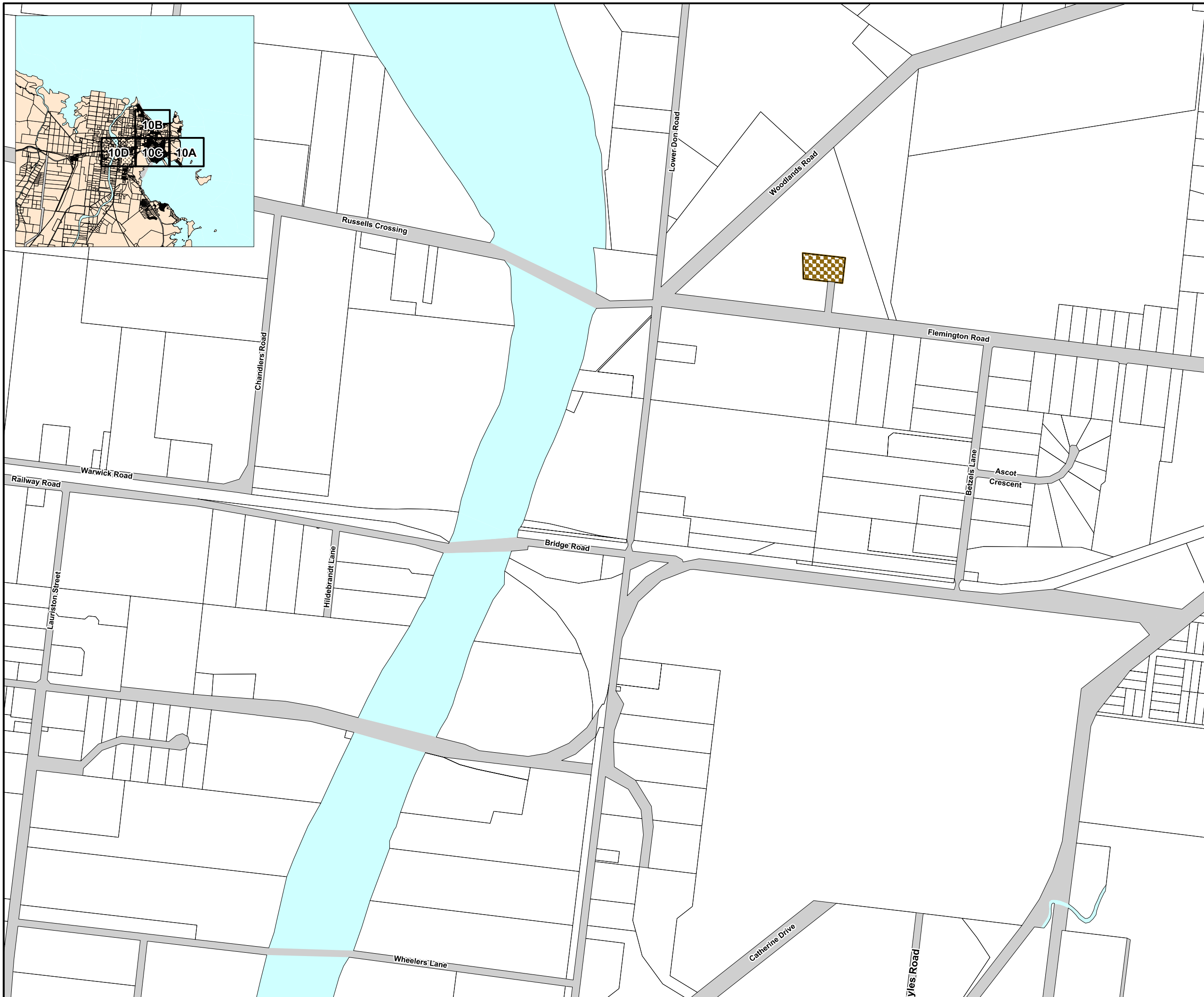
**Date: 18/04/2017**



**Approx Scale @ A3: 1:10 000**



**Overlay map - HER - 10D**





Legend

Local heritage place

General information

State heritage place

Local government boundary

DCDB parcel boundary

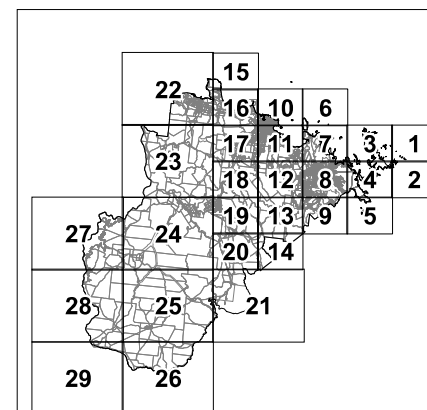
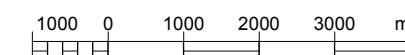
Road reserve

Waterbody

This data set is an extract from Queensland's digital cadastral Database. Use of this data set may be approved with the written Permission of the Director General, Department of Natural Resources and Mines, 2014. 61 Merry Street, Brisbane, 4000, Queensland, Australia  
© The State of Queensland (Dept. of Natural Resources and Mines, 2014.  
No Liability accepted for any loss or damage that may arise from the use of Or reliance of this data.

Date: 18/04/2017

Approx Scale @ A3: 1:100 000





Overlay map - HER - 11


**Legend**

 Local heritage place


**General information**

 State heritage place

 Local government boundary

 DCDB parcel boundary

 Road reserve

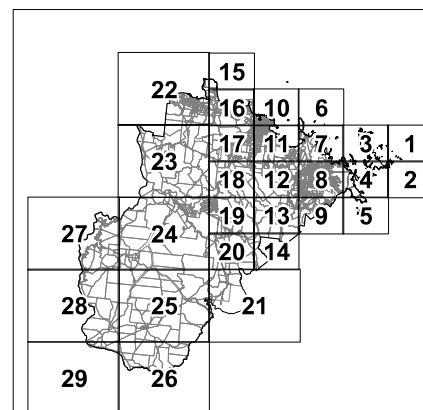
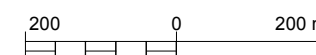
 Waterbody

This data set is an extract from Queensland's digital cadastral Database. Use of this data set may be approved with the written Permission of the Director General, Department of Natural Resources and Mines, 2014. 61 Merry Street, Brisbane, 4000, Queensland, Australia  
© The State of Queensland (Dept. of Natural Resources and Mines, 2014.  
No Liability accepted for any loss or damage that may arise from the use of Or reliance of this data.

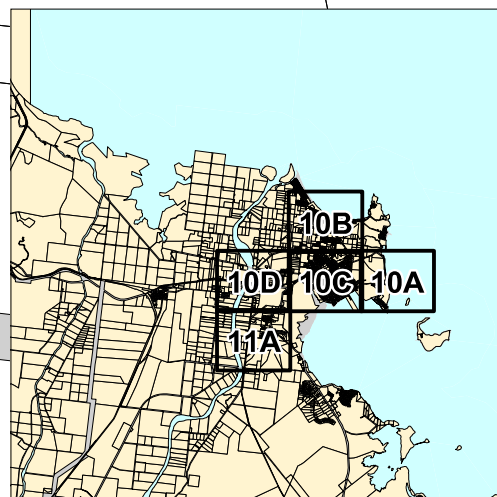
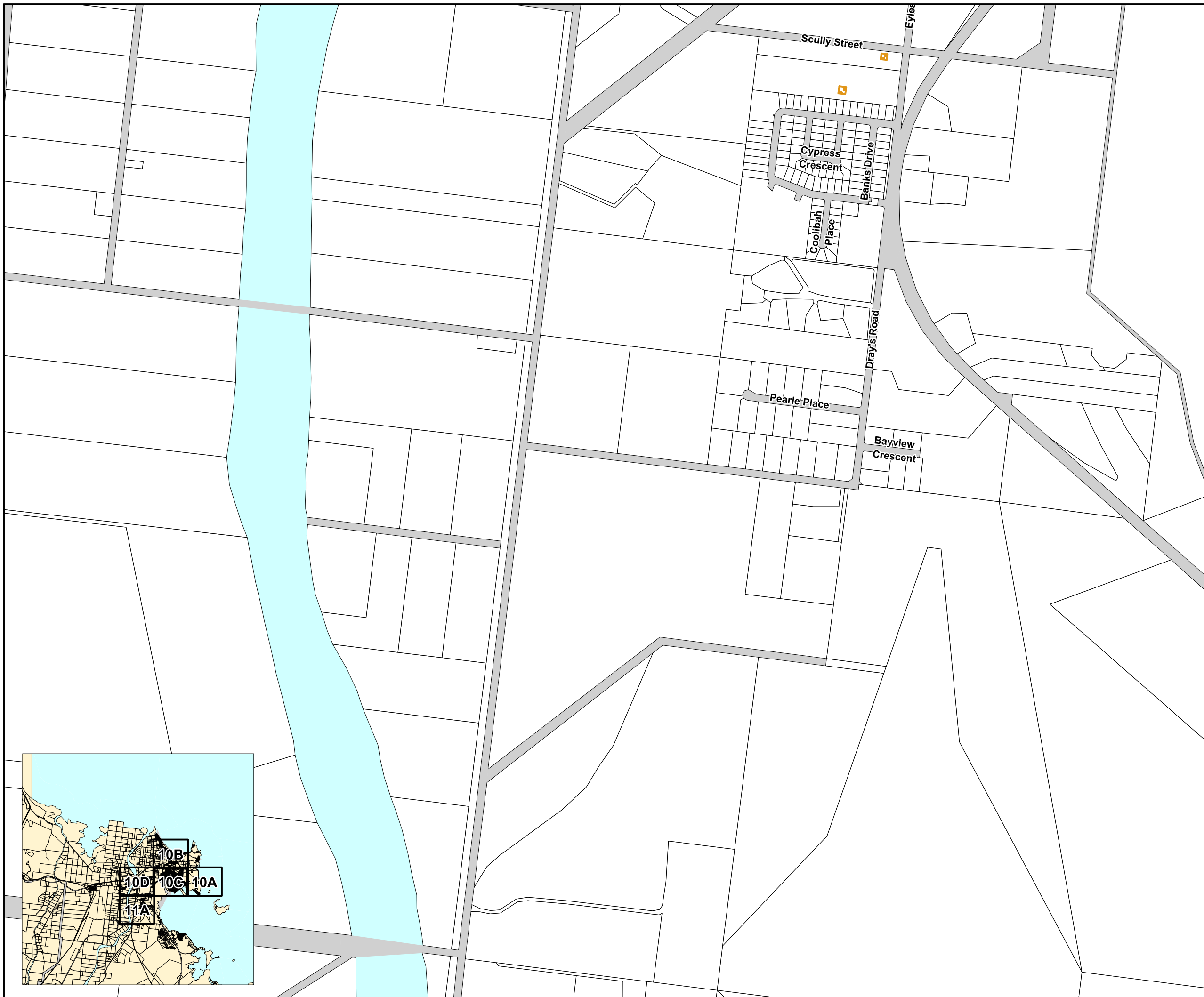
**Date: 18/04/2017**



**Approx Scale @ A3: 1:10 000**




**Overlay map - HER - 11A**






# WRC Planning Scheme Heritage overlay

## Legend

 Local heritage place

## General information

 State heritage place

 Local government boundary

 DCDB parcel boundary

 Road reserve

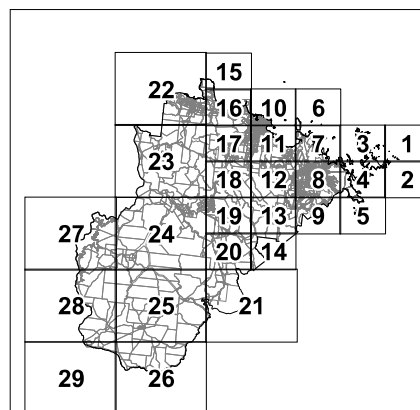
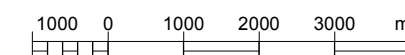
 Waterbody

This data set is an extract from Queensland's digital cadastral Database. Use of this data set may be approved with the written Permission of the Director General, Department of Natural Resources and Mines, 2014. 61 Merry Street, Brisbane, 4000, Queensland, Australia  
© The State of Queensland (Dept. of Natural Resources and Mines, 2014.  
No Liability accepted for any loss or damage that may arise from the use of Or reliance of this data.

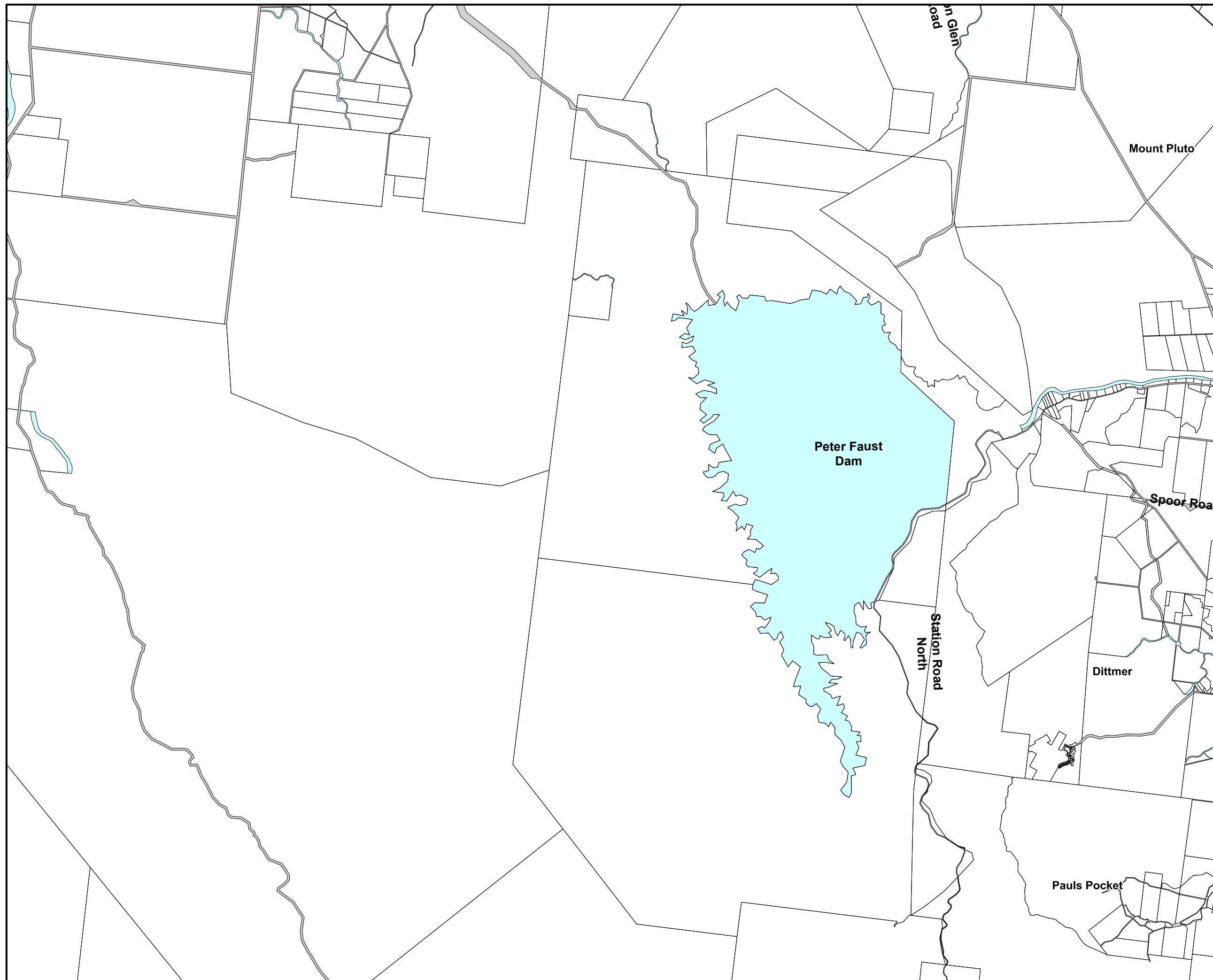
Date: 18/04/2017



Approx Scale @ A3: 1:100 000



Overlay map - HER - 12




**Legend**

 Local heritage place


**General information**

 State heritage place

 Local government boundary

 DCDB parcel boundary

 Road reserve

 Waterbody

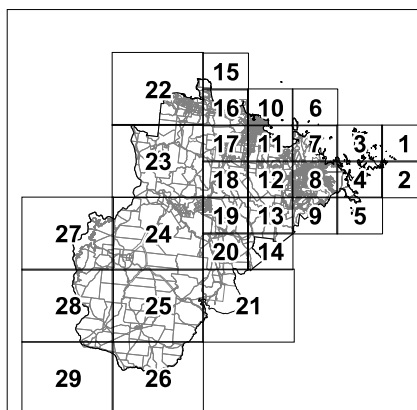
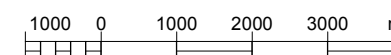
Andromache

This data set is an extract from Queensland's digital cadastral Database. Use of this data set may be approved with the written Permission of the Director General, Department of Natural Resources and Mines, 2014. 61 Merry Street, Brisbane, 4000, Queensland, Australia  
© The State of Queensland (Dept. of Natural Resources and Mines, 2014.  
No Liability accepted for any loss or damage that may arise from the use of Or reliance of this data.

Date: 18/04/2017




Approx Scale @ A3: 1:100 000



Overlay map - HER - 13




**Legend**

 Local heritage place


**General information**

 State heritage place

 Local government boundary

 DCDB parcel boundary

 Road reserve

 Waterbody

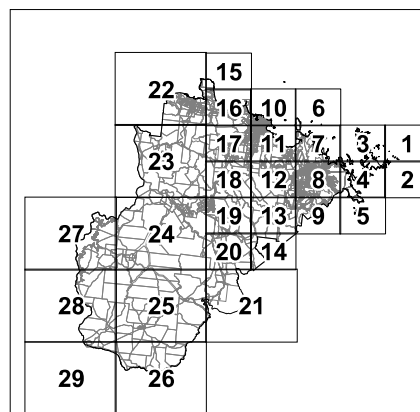
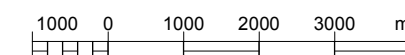
**Mackay Regional  
Council**

This data set is an extract from Queensland's digital cadastral Database. Use of this data set may be approved with the written Permission of the Director General, Department of Natural Resources and Mines, 2014, 61 Merry Street, Brisbane, 4000, Queensland, Australia  
© The State of Queensland (Dept. of Natural Resources and Mines, 2014.  
No Liability accepted for any loss or damage that may arise from the use of Or reliance of this data.

**Date: 18/04/2017**



**Approx Scale @ A3: 1:100 000**



**Overlay map - HER - 14**





WRC Planning Scheme Heritage overlay

- Legend**
- Local heritage place
  - State heritage place
  - Local government boundary
  - DCDB parcel boundary
  - Road reserve
  - Waterbody
- General information**
- State heritage place
  - Local government boundary
  - DCDB parcel boundary
  - Road reserve
  - Waterbody

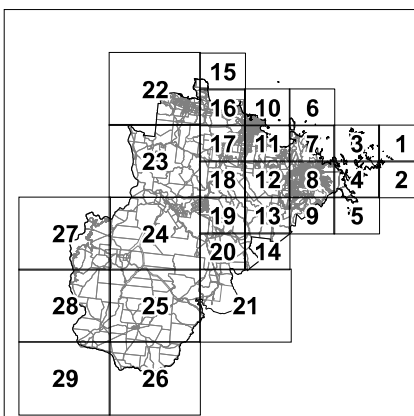
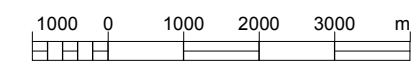
Burdekin Shire Council

This data set is an extract from Queensland's digital cadastral Database. Use of this data set may be approved with the written Permission of the Director General, Department of Natural Resources and Mines, 2014. 61 Merry Street, Brisbane, 4000, Queensland, Australia  
© The State of Queensland (Dept. of Natural Resources and Mines, 2014).  
No Liability accepted for any loss or damage that may arise from the use of Or reliance of this data.

Date: 18/04/2017



Approx Scale @ A3: 1:100 000



Overlay map - HER - 15

**Legend**

Local heritage place

State heritage place

Local government boundary

DCDB parcel boundary

Road reserve

Waterbody

This data set is an extract from Queensland's digital cadastral Database. Use of this data set may be approved with the written Permission of the Director General, Department of Natural Resources and Mines, 2014, 61 Merry Street, Brisbane, 4000, Queensland, Australia  
© The State of Queensland (Dept. of Natural Resources and Mines, 2014.  
No Liability accepted for any loss or damage that may arise from the use of Or reliance of this data.

**Date: 18/04/2017**

**Approx Scale @ A3: 1:100 000**

1000


0

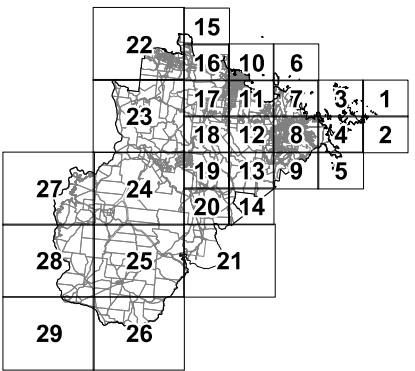
1000

2000

3000

m






**Overlay map - HER - 16**

**Legend**

 Local heritage place

**General information**

 State heritage place

 Local government boundary

 DCDB parcel boundary

 Road reserve

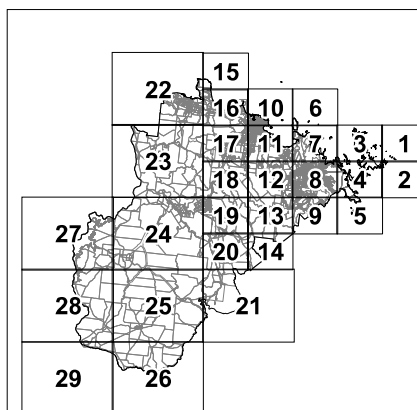

 Waterbody

This data set is an extract from Queensland's digital cadastral Database. Use of this data set may be approved with the written Permission of the Director General, Department of Natural Resources and Mines, 2014. 61 Merry Street, Brisbane, 4000, Queensland, Australia  
© The State of Queensland (Dept. of Natural Resources and Mines, 2014.  
No Liability accepted for any loss or damage that may arise from the use of Or reliance of this data.

**Date: 18/04/2017**



**Approx Scale @ A3: 1: 100 000**




**Overlay map - HER - 17**


**Legend**

 Local heritage place

**General information**

 State heritage place

 Local government boundary

 DCDB parcel boundary

 Road reserve

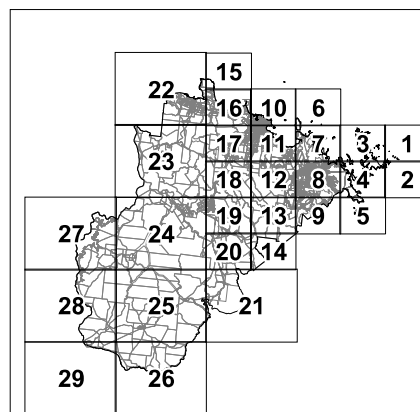

 Waterbody

This data set is an extract from Queensland's digital cadastral Database. Use of this data set may be approved with the written Permission of the Director General, Department of Natural Resources and Mines, 2014, 61 Merry Street, Brisbane, 4000, Queensland, Australia  
© The State of Queensland (Dept. of Natural Resources and Mines, 2014.  
No Liability accepted for any loss or damage that may arise from the use of Or reliance of this data.

**Date: 18/04/2017**




**Approx Scale @ A3: 1:100 000**





**Overlay map - HER - 18**


**Legend**

 Local heritage place


**General information**

 State heritage place

 Local government boundary

 DCDB parcel boundary

 Road reserve

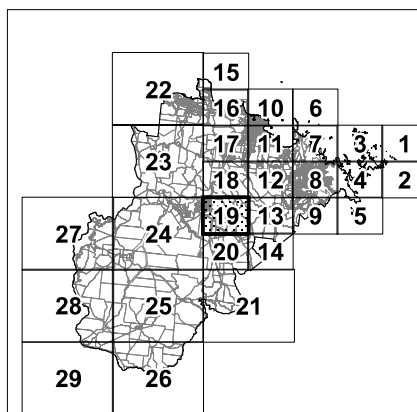

 Waterbody

This data set is an extract from Queensland's digital cadastral Database. Use of this data set may be approved with the written Permission of the Director General, Department of Natural Resources and Mines, 2014. 61 Merry Street, Brisbane, 4000, Queensland, Australia  
© The State of Queensland (Dept. of Natural Resources and Mines, 2014).  
No Liability accepted for any loss or damage that may arise from the use of Or reliance of this data.

**Date: 18/04/2017**



**Approx Scale @ A3: 1:100 000**





## Legend

Local heritage place

## General information

State heritage place

Local government boundary

DCDB parcel boundary

Road reserve

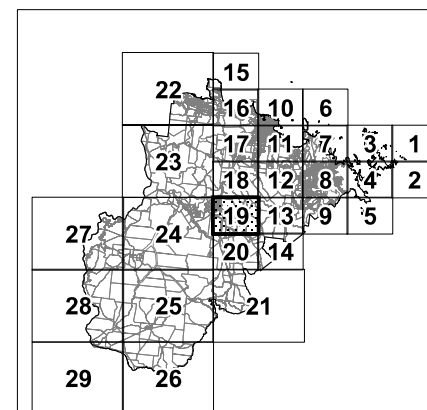
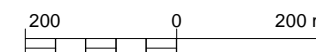
Waterbody

This data set is an extract from Queensland's digital cadastral Database. Use of this data set may be approved with the written Permission of the Director General, Department of Natural Resources and Mines, 2014. 61 Merry Street, Brisbane, 4000, Queensland, Australia  
© The State of Queensland (Dept. of Natural Resources and Mines, 2014.  
No Liability accepted for any loss or damage that may arise from the use of Or reliance of this data.

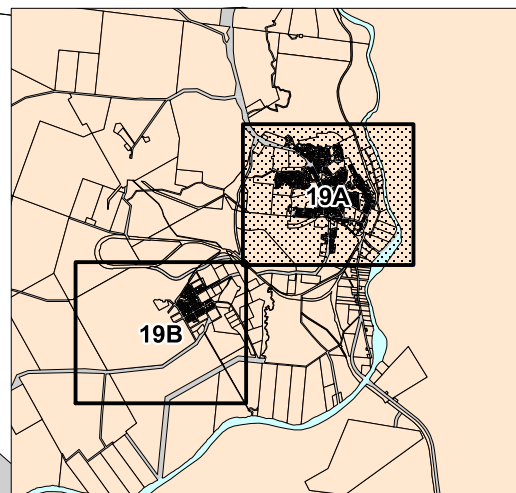
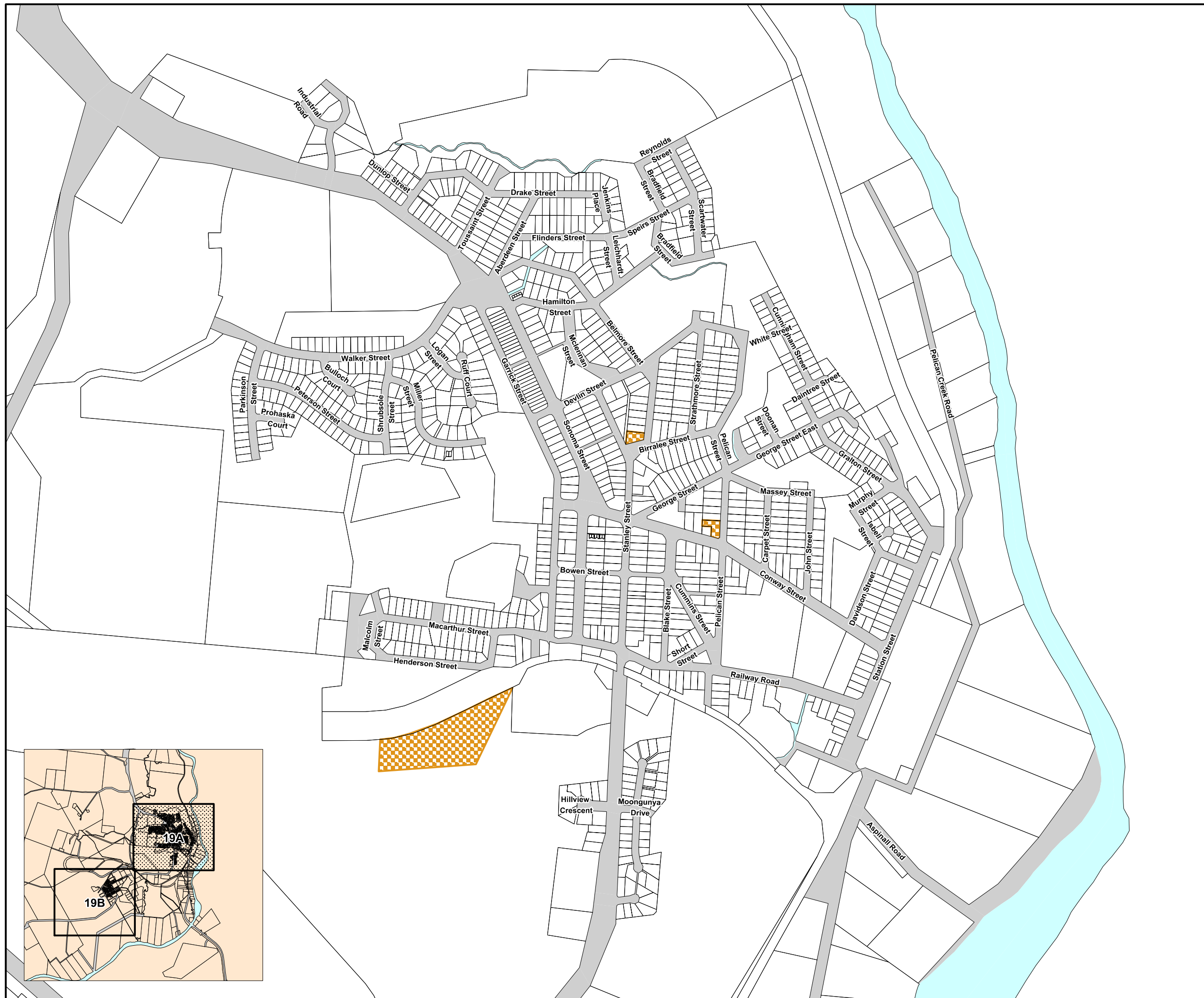
Date: 18/04/2017



Approx Scale @ A3: 1:10 000




Overlay map - HER - 19A







# WRC Planning Scheme Heritage overlay


## Legend

 Local heritage place


## General information

 State heritage place

 Local government boundary

 DCDB parcel boundary

 Road reserve

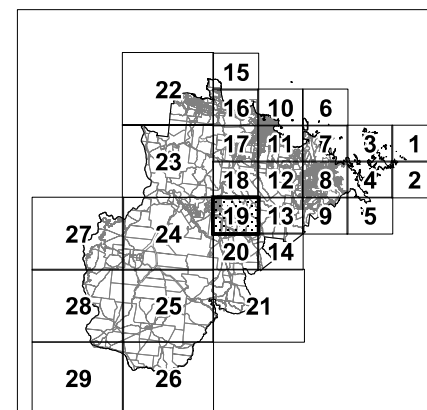
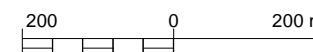
 Waterbody

This data set is an extract from Queensland's digital cadastral Database. Use of this data set may be approved with the written Permission of the Director General, Department of Natural Resources and Mines, 2014. 61 Merry Street, Brisbane, 4000, Queensland, Australia © The State of Queensland (Dept. of Natural Resources and Mines, 2014. No Liability accepted for any loss or damage that may arise from the use of Or reliance of this data.

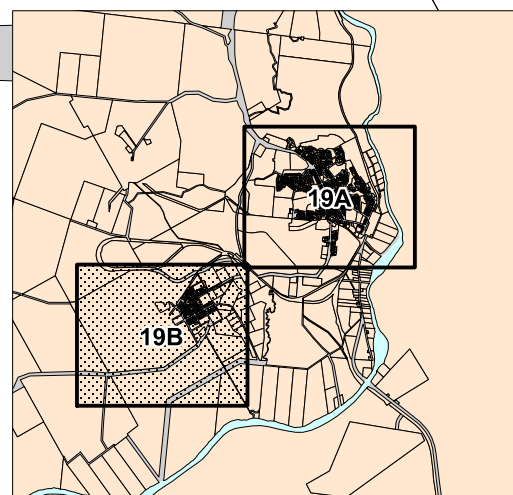

Date: 18/04/2017



Approx Scale @ A3: 1:10 000



Overlay map - HER - 19B





WRC Planning  
Scheme  
Heritage overlay

Legend

Local heritage place

General information

State heritage place

Local government boundary

DCDB parcel boundary

Road reserve

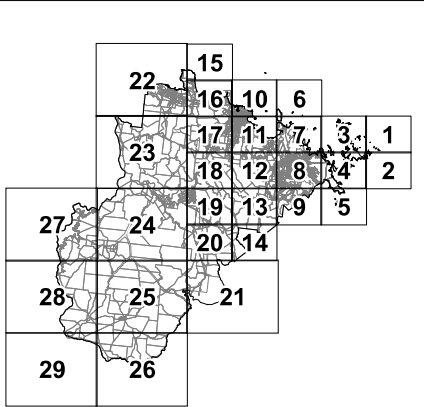

Waterbody

This data set is an extract from Queensland's digital cadastral Database. Use of this data set may be approved with the written Permission of the Director General, Department of Natural Resources and Mines, 2014. 61 Merry Street, Brisbane, 4000, Queensland, Australia  
© The State of Queensland (Dept. of Natural Resources and Mines, 2014).  
No Liability accepted for any loss or damage that may arise from the use of Or reliance of this data.

Date: 18/04/2017



Approx Scale @ A3: 1:100 000



Overlay map - HER - 20







# WRC Planning Scheme Heritage overlay


## Legend

 Local heritage place


## General information

 State heritage place

 Local government boundary

 DCDB parcel boundary

 Road reserve

 Waterbody

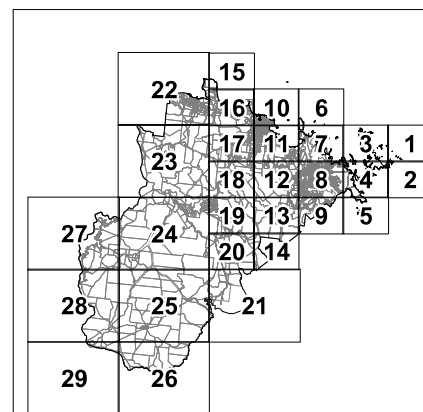
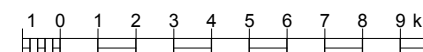
This data set is an extract from Queensland's digital cadastral Database. Use of this data set may be approved with the written Permission of the Director General, Department of Natural Resources and Mines, 2014. 61 Merry Street, Brisbane, 4000, Queensland, Australia  
© The State of Queensland (Dept. of Natural Resources and Mines, 2014.  
No Liability accepted for any loss or damage that may arise from the use of Or reliance of this data.

Isaac Regional Council

Date: 18/04/2017



Approx Scale @ A3: 1:200 000




Overlay map - HER - 21

### Legend

 Local heritage place

### General information

 State heritage place

 Local government boundary

 DCDB parcel boundary

 Road reserve

 Waterbody

Burdekin Shire  
Council

Gumlu

Molongle Beach  
Road

Cape Creek  
Road

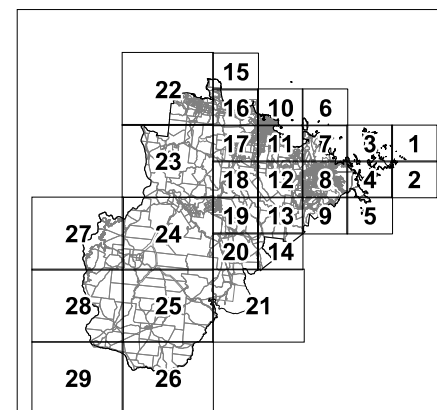
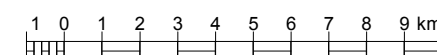
Pink Lilly  
Road

Edinburgh Park Road

Date: 18/04/2017



Approx Scale @ A3: 1:200 000




Overlay map - HER - 22




# WRC Planning Scheme Heritage overlay

## Legend

 Local heritage place


## General information

 State heritage place

 Local government boundary

 DCDB parcel boundary

 Road reserve

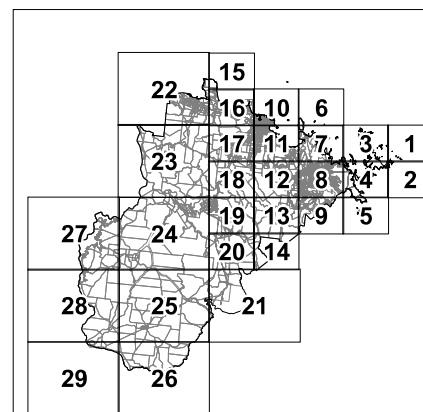
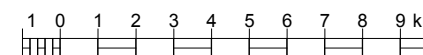
 Waterbody

This data set is an extract from Queensland's digital cadastral Database. Use of this data set may be approved with the written Permission of the Director General, Department of Natural Resources and Mines, 2014. 61 Merry Street, Brisbane, 4000, Queensland, Australia  
© The State of Queensland (Dept. of Natural Resources and Mines, 2014.  
No Liability accepted for any loss or damage that may arise from the use of Or reliance of this data.

Date: 18/04/2017



Approx Scale @ A3: 1:200 000



Overlay map - HER - 23

Burdekin Shire Council

Johnny Cake Road

Blue Valley Road

Tondara Road



# WRC Planning Scheme Heritage overlay

Charters Towers  
Regional Council

Springland

Myuna Road


Mt. Wyatt Road

Mount Wyatt


Burdekin Dam  
Road


Glendon  
Road


## Legend

 Local heritage place


## General information

 State heritage place

 Local government boundary

 DCDB parcel boundary

 Road reserve

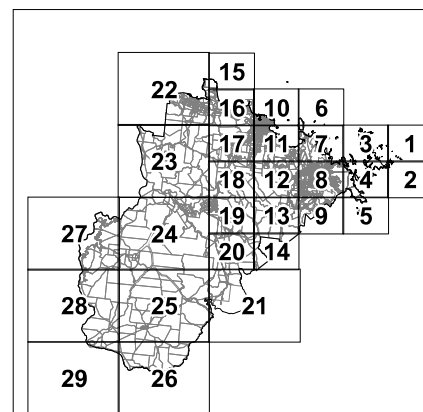
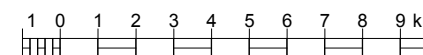
 Waterbody

This data set is an extract from Queensland's digital cadastral Database. Use of this data set may be approved with the written Permission of the Director General, Department of Natural Resources and Mines, 2014. 61 Merry Street, Brisbane, 4000, Queensland, Australia  
© The State of Queensland (Dept. of Natural Resources and Mines, 2014.  
No Liability accepted for any loss or damage that may arise from the use of Or reliance of this data.

Date: 18/04/2017



Approx Scale @ A3: 1:200 000





Overlay map - HER - 24

**Legend**

 Local heritage place

**General information**

 State heritage place

 Local government boundary

 DCDB parcel boundary

 Road reserve

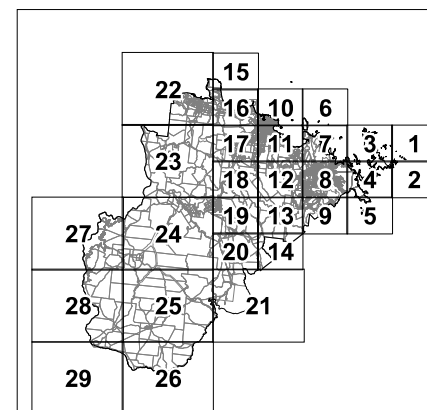
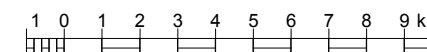
 Waterbody

This data set is an extract from Queensland's digital cadastral Database. Use of this data set may be approved with the written Permission of the Director General, Department of Natural Resources and Mines, 2014. 61 Merry Street, Brisbane, 4000, Queensland, Australia  
© The State of Queensland (Dept. of Natural Resources and Mines, 2014.  
No Liability accepted for any loss or damage that may arise from the use of Or reliance of this data.

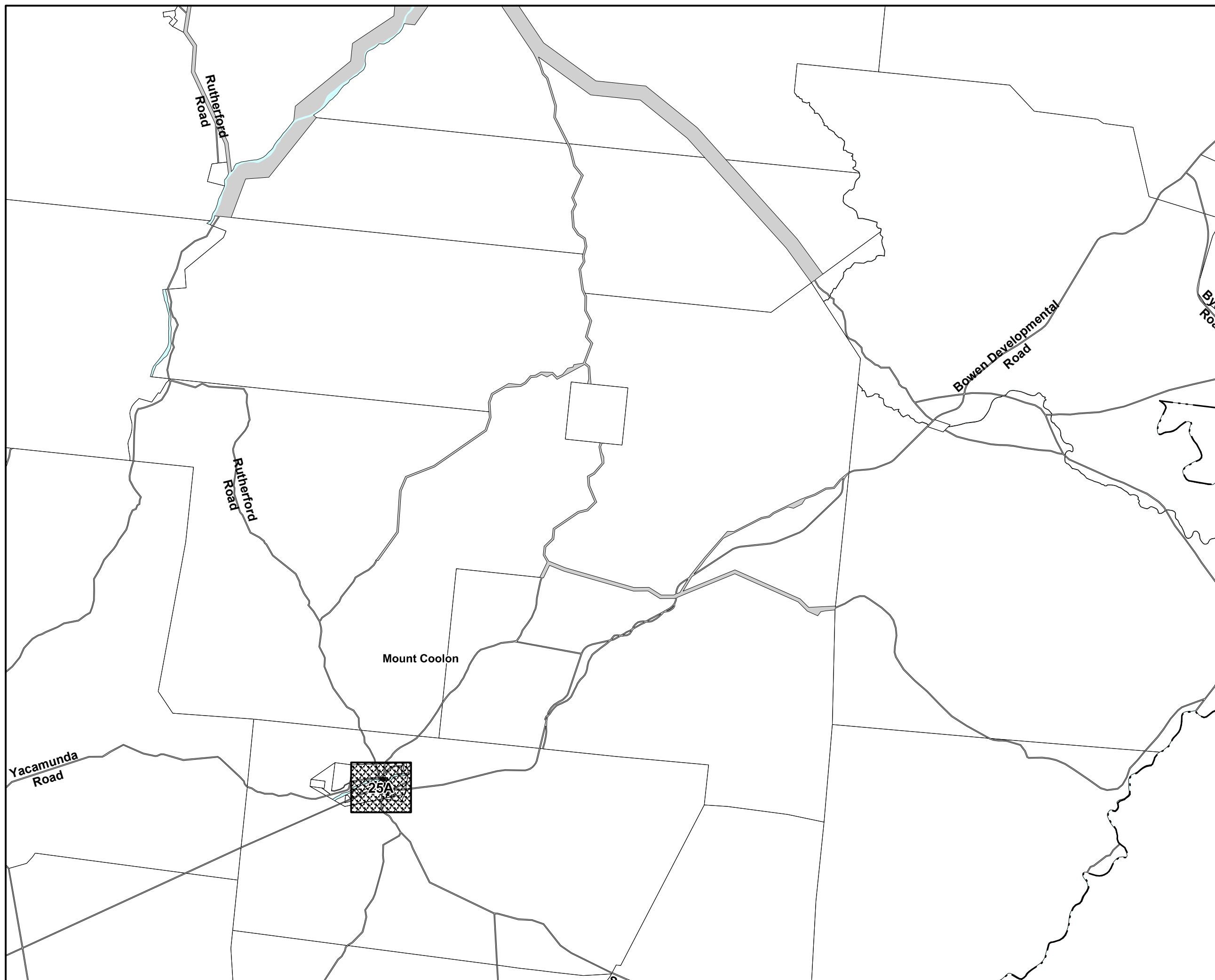
**Date: 18/04/2017**



**Approx Scale @ A3: 1:200 000**




**Overlay map - HER - 25**






## Legend

 Local heritage place

## General information

 State heritage place

 Local government boundary

 DCDB parcel boundary

 Road reserve

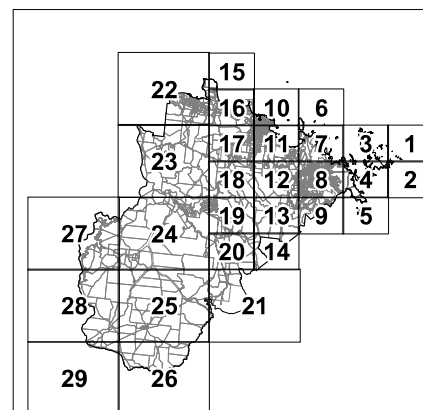
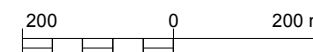
 Waterbody

This data set is an extract from Queensland's digital cadastral Database. Use of this data set may be approved with the written Permission of the Director General, Department of Natural Resources and Mines, 2014, 61 Merry Street, Brisbane, 4000, Queensland, Australia  
 © The State of Queensland (Dept. of Natural Resources and Mines, 2014).  
 No Liability accepted for any loss or damage that may arise from the use of Or reliance of this data.

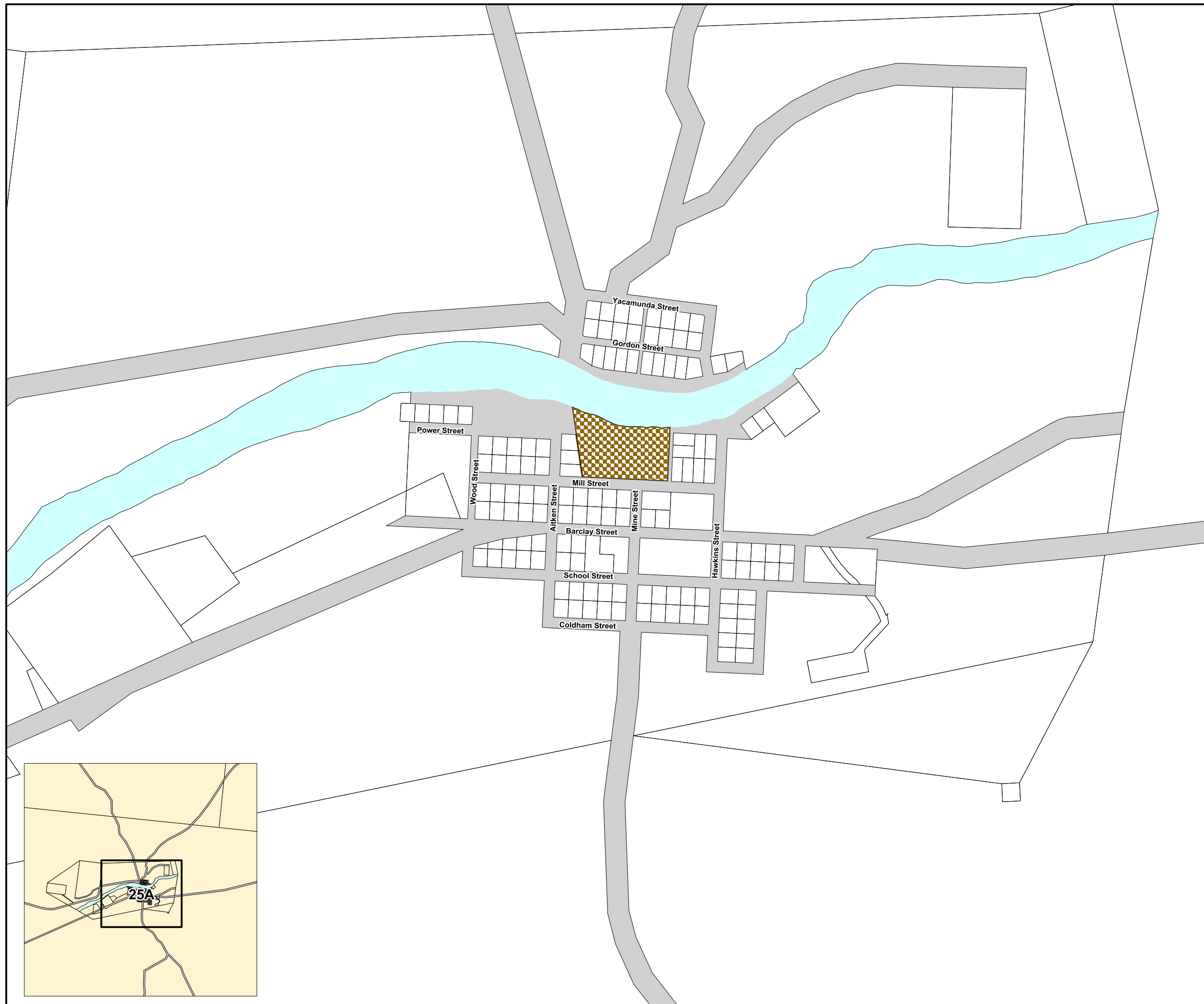
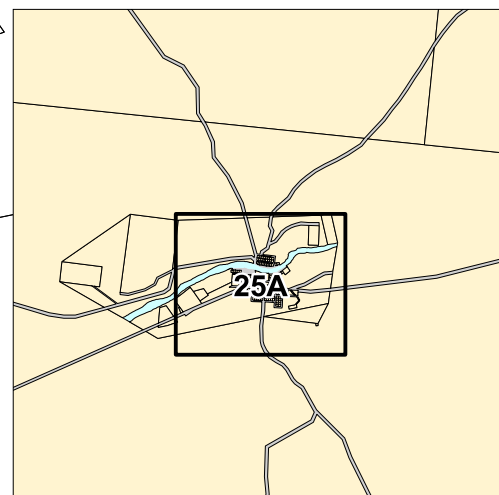
Date: 18/04/2017




Approx Scale @ A3: 1:10 000




Overlay map - HER - 25A




#### Legend

 Local heritage place


#### General information

 State heritage place

 Local government boundary

 DCDB parcel boundary

 Road reserve

 Waterbody

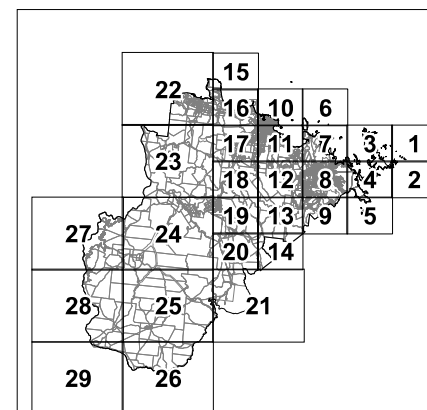
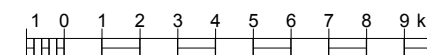
This data set is an extract from Queensland's digital cadastral Database. Use of this data set may be approved with the written Permission of the Director General, Department of Natural Resources and Mines, 2014, 61 Merry Street, Brisbane, 4000, Queensland, Australia  
© The State of Queensland (Dept. of Natural Resources and Mines, 2014.  
No Liability accepted for any loss or damage that may arise from the use of Or reliance of this data.

Isaac Regional  
Council

Date: 18/04/2017



Approx Scale @ A3: 1:200 000



Overlay map - HER - 26


### Legend

 Local heritage place


### General information

 State heritage place

 Local government boundary

 DCDB parcel boundary

 Road reserve

 Waterbody

Charters Towers  
Regional Council

Burdekin Dam

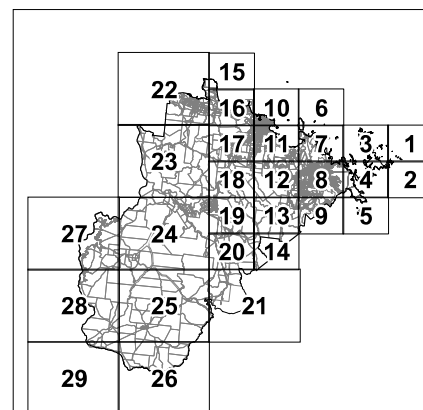
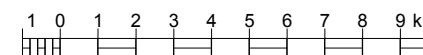
Mt. McConnel  
Road

Scartwater  
Road

Date: 18/04/2017



Approx Scale @ A3: 1:200 000




Overlay map - HER - 27

This data set is an extract from Queensland's digital cadastral Database. Use of this data set may be approved with the written Permission of the Director General, Department of Natural Resources and Mines, 2014, 61 Merry Street, Brisbane, 4000, Queensland, Australia  
© The State of Queensland (Dept. of Natural Resources and Mines, 2014).  
No Liability accepted for any loss or damage that may arise from the use of Or reliance of this data.





Legend

 Local heritage place


General information

 State heritage place

 Local government boundary

 DCDB parcel boundary

 Road reserve

 Waterbody

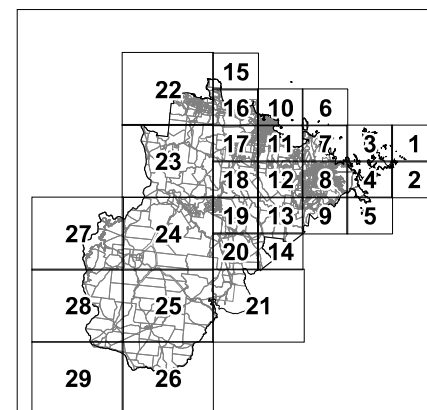
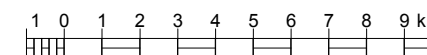
Charters Towers  
Regional Council

This data set is an extract from Queensland's digital cadastral Database. Use of this data set may be approved with the written Permission of the Director General, Department of Natural Resources and Mines, 2014, 61 Merry Street, Brisbane, 4000, Queensland, Australia  
© The State of Queensland (Dept. of Natural Resources and Mines, 2014.  
No Liability accepted for any loss or damage that may arise from the use of Or reliance of this data.

Date: 18/04/2017



Approx Scale @ A3: 1:200 000




Overlay map - HER - 28





# WRC Planning Scheme Heritage overlay

## Legend

 Local heritage place


## General information

 State heritage place

 Local government boundary

 DCDB parcel boundary

 Road reserve

 Waterbody

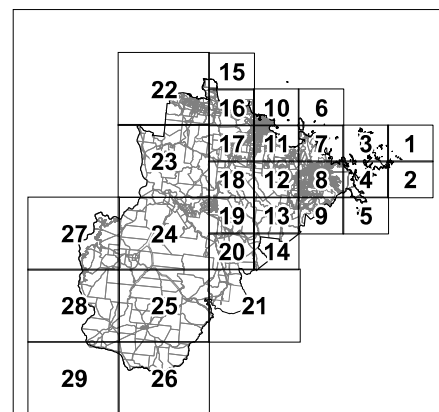
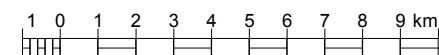
This data set is an extract from Queensland's digital cadastral Database. Use of this data set may be approved with the written Permission of the Director General, Department of Natural Resources and Mines, 2014, 61 Merry Street, Brisbane, 4000, Queensland, Australia  
© The State of Queensland (Dept. of Natural Resources and Mines, 2014.  
No Liability accepted for any loss or damage that may arise from the use of Or reliance of this data.

Isaac Regional Council

Date: 18/04/2017



Approx Scale @ A3: 1:200 000



Overlay map - HER - 29