



WRC Planning Scheme Infrastructure overlay

Legend

- Waste management facility
- Waste management facility buffer
- Waste water treatment facility
- Waste water treatment facility buffer
- Water treatment facility
- Bulk water supply buffer
- Substation buffer
- Major electricity infrastructure
- Petroleum pipeline buffer

General information

- Local government boundary
- DCDB parcel boundary
- Road reserve
- Waterbody

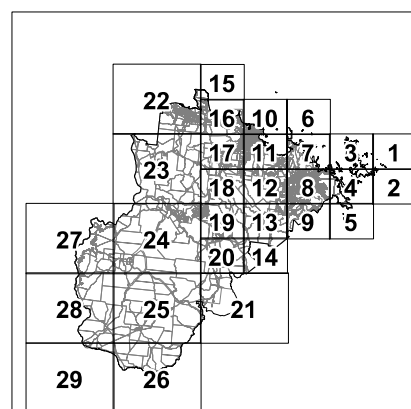

This data set is an extract from Queensland's digital cadastral Database. Use of this data set may be approved with the written Permission of the Director General, Department of Natural Resources and Mines, 2014, 61 Merry Street, Brisbane, 4000, Queensland, Australia
© The State of Queensland (Dept. of Natural Resources and Mines, 2014.
No Liability accepted for any loss or damage that may arise from the use of Or reliance of this data.
© State of Queensland (Department of State Development, Infrastructure and Planning) 2014
© State of Queensland (Department of Natural Resources and Mines) 2014.
© Ergon Energy Corporation Limited 2014


Map 2 Utility infrastructure

Date: 27/07/2015



Approx Scale @ A3: 1: 100 000





Legend

Waste management facility

Waste management facility buffer

Waste water treatment facility

Waste water treatment facility buffer

Water treatment facility

Bulk water supply buffer

Substation buffer

Major electricity infrastructure

Petroleum pipeline buffer

General information

Local government boundary

DCDB parcel boundary

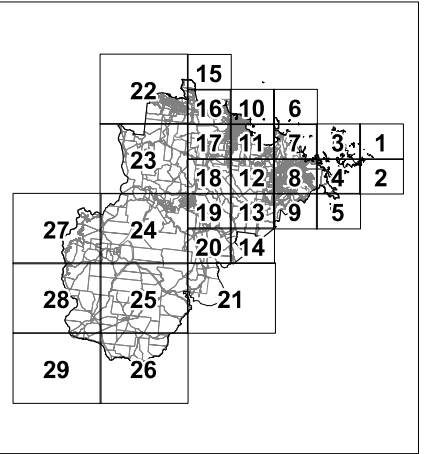

Road reserve

Waterbody

This data set is an extract from Queensland's digital cadastral Database. Use of this data set may be approved with the written Permission of the Director General, Department of Natural Resources and Mines, 2014, 61 Merry Street, Brisbane, 4000, Queensland, Australia. © The State of Queensland (Dept. of Natural Resources and Mines, 2014. No Liability accepted for any loss or damage that may arise from the use of Or reliance of this data. © State of Queensland (Department of State Development, Infrastructure and Planning) 2014 © State of Queensland (Department of Natural Resources and Mines) 2014. © Ergon Energy Corporation Limited 2014

Map 2
Utility infrastructure

Date: 27/07/2015
Approx Scale @ A3: 1: 100 000





WRC Planning Scheme Infrastructure overlay

- Legend**
 - Waste management facility
 - Waste management facility buffer
 - Waste water treatment facility
 - Waste water treatment facility buffer
 - Water treatment facility
 - Bulk water supply buffer
 - Substation buffer
 - Major electricity infrastructure
 - Petroleum pipeline buffer
- General information**
 - Local government boundary
 - DCDB parcel boundary
 - Road reserve
 - Waterbody

This data set is an extract from Queensland's digital cadastral Database. Use of this data set may be approved with the written Permission of the Director General, Department of Natural Resources and Mines, 2014, 61 Merry Street, Brisbane, 4000, Queensland, Australia. © The State of Queensland (Dept. of Natural Resources and Mines, 2014. No Liability accepted for any loss or damage that may arise from the use of Or reliance of this data. © State of Queensland (Department of State Development, Infrastructure and Planning) 2014 © State of Queensland (Department of Natural Resources and Mines) 2014. © Ergon Energy Corporation Limited 2014

Map 2
Utility infrastructure

Date: 27/07/2015

Approx Scale @ A3: 1: 100 000

10000

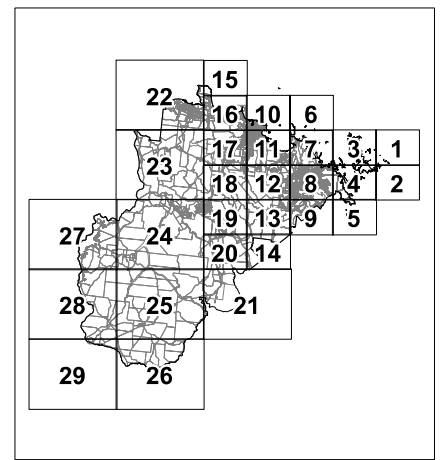
0

1000

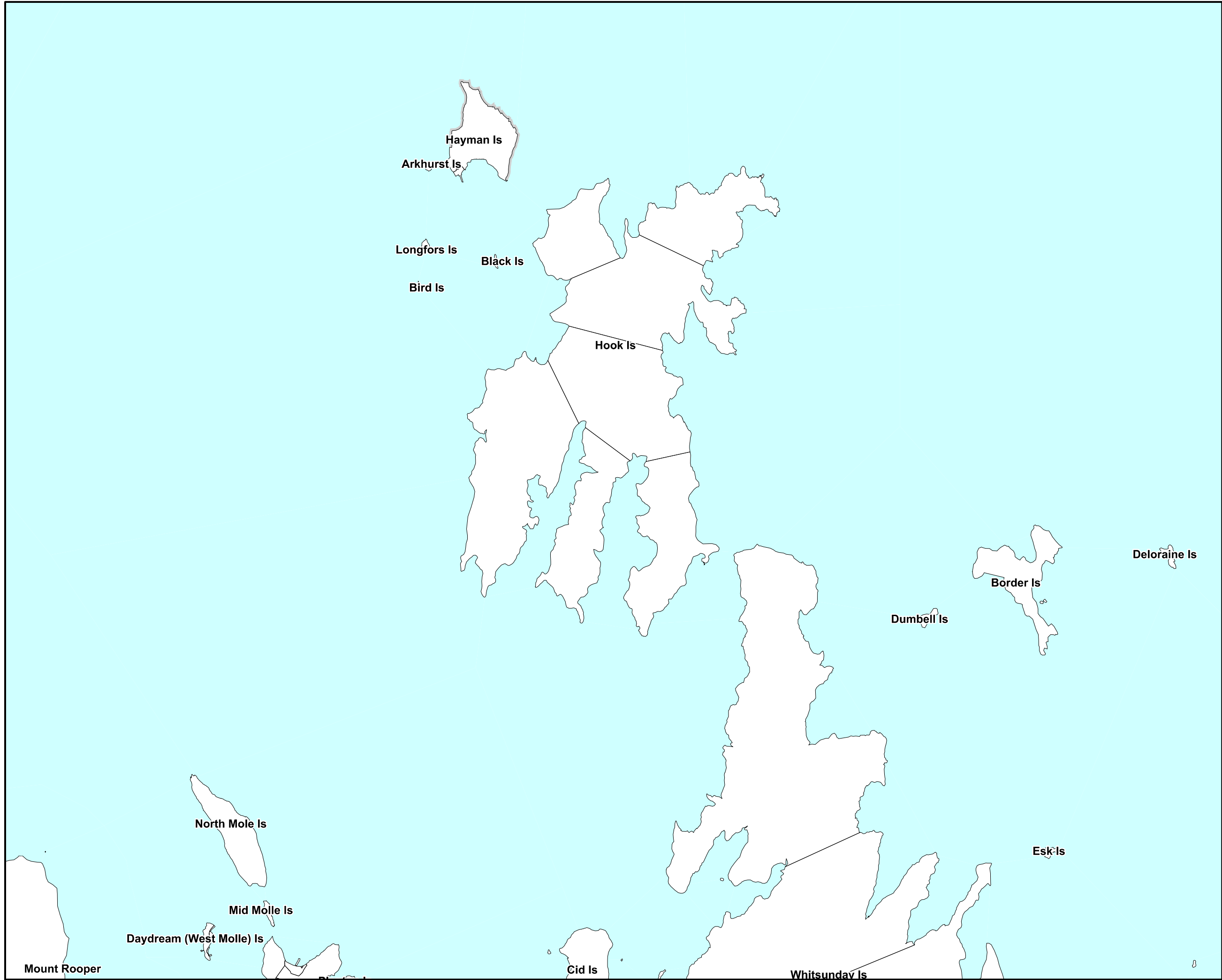
2000

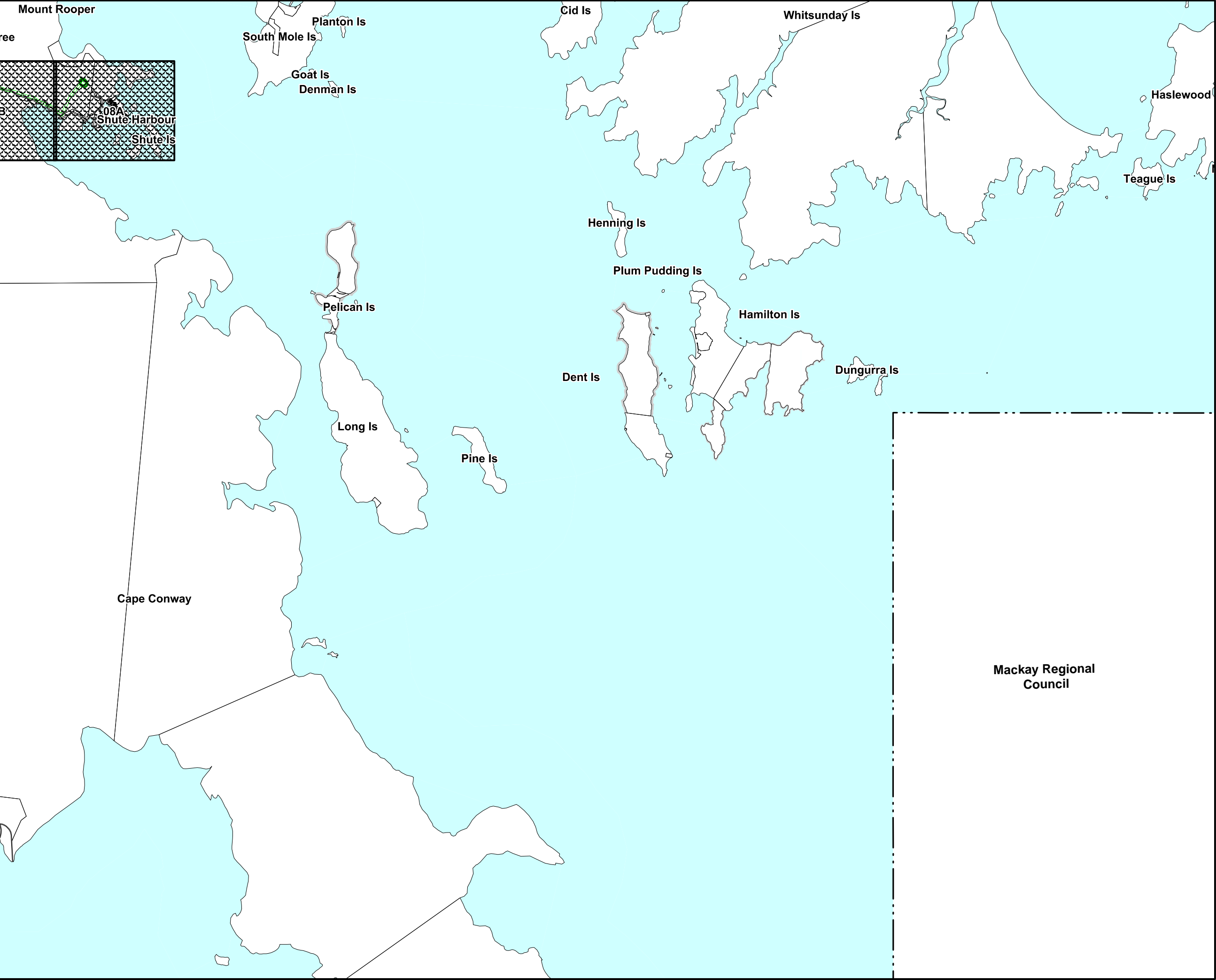
3000

m



Overlay Map - INF2 - 03





Legend

- Waste management facility
- Waste management facility buffer
- Waste water treatment facility
- Waste water treatment facility buffer
- Water treatment facility
- Bulk water supply buffer
- Substation buffer
- Major electricity infrastructure
- Petroleum pipeline buffer

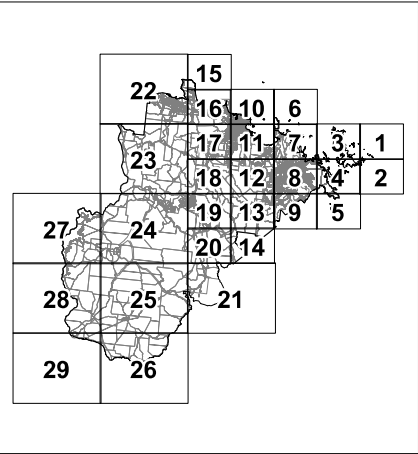
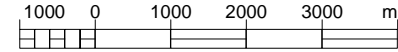
General information

- Local government boundary
- DCDB parcel boundary
- Road reserve
- Waterbody

This data set is an extract from Queensland's digital cadastral Database. Use of this data set may be approved with the written Permission of the Director General, Department of Natural Resources and Mines, 2014, 61 Merry Street, Brisbane, 4000, Queensland, Australia. © The State of Queensland (Dept. of Natural Resources and Mines, 2014. No Liability accepted for any loss or damage that may arise from the use of Or reliance of this data. © State of Queensland (Department of State Development, Infrastructure and Planning) 2014 © State of Queensland (Department of Natural Resources and Mines) 2014. © Ergon Energy Corporation Limited 2014

Map 2
Utility infrastructure

Date: 27/07/2015
Approx Scale @ A3: 1: 100 000





Mackay Regional Council



WRC Planning Scheme Infrastructure overlay

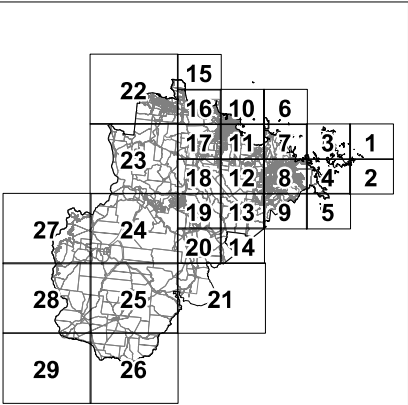

- Legend**
- Waste management facility
 - Waste management facility buffer
 - Waste water treatment facility
 - Waste water treatment facility buffer
 - Water treatment facility
 - Bulk water supply buffer
 - Substation buffer
 - Major electricity infrastructure
 - Petroleum pipeline buffer

- General information**
- Local government boundary
 - DCDB parcel boundary
 - Road reserve
 - Waterbody

This data set is an extract from Queensland's digital cadastral Database. Use of this data set may be approved with the written Permission of the Director General, Department of Natural Resources and Mines, 2014, 61 Merry Street, Brisbane, 4000, Queensland, Australia. © The State of Queensland (Dept. of Natural Resources and Mines, 2014. No Liability accepted for any loss or damage that may arise from the use of Or reliance of this data. © State of Queensland (Department of State Development, Infrastructure and Planning) 2014 © State of Queensland (Department of Natural Resources and Mines) 2014. © Ergon Energy Corporation Limited 2014

Map 2 Utility infrastructure

Date: 27/07/2015
Approx Scale @ A3: 1: 100 000





WRC Planning Scheme Infrastructure overlay

Legend

- Waste management facility
- Waste management facility buffer
- Waste water treatment facility
- Waste water treatment facility buffer
- Water treatment facility
- Bulk water supply buffer
- Substation buffer
- Major electricity infrastructure
- Petroleum pipeline buffer

General information

- Local government boundary
- DCDB parcel boundary
- Road reserve
- Waterbody

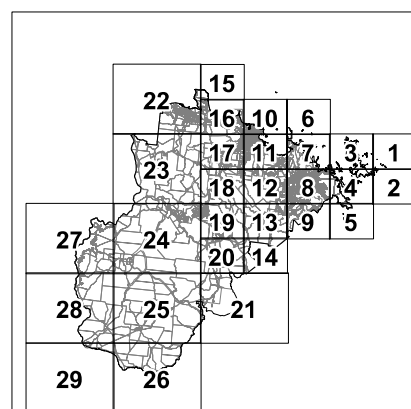

This data set is an extract from Queensland's digital cadastral Database. Use of this data set may be approved with the written Permission of the Director General, Department of Natural Resources and Mines, 2014, 61 Merry Street, Brisbane, 4000, Queensland, Australia © The State of Queensland (Dept. of Natural Resources and Mines, 2014. No Liability accepted for any loss or damage that may arise from the use of Or reliance of this data.
© State of Queensland (Department of State Development, Infrastructure and Planning) 2014
© State of Queensland (Department of Natural Resources and Mines) 2014.
© Ergon Energy Corporation Limited 2014

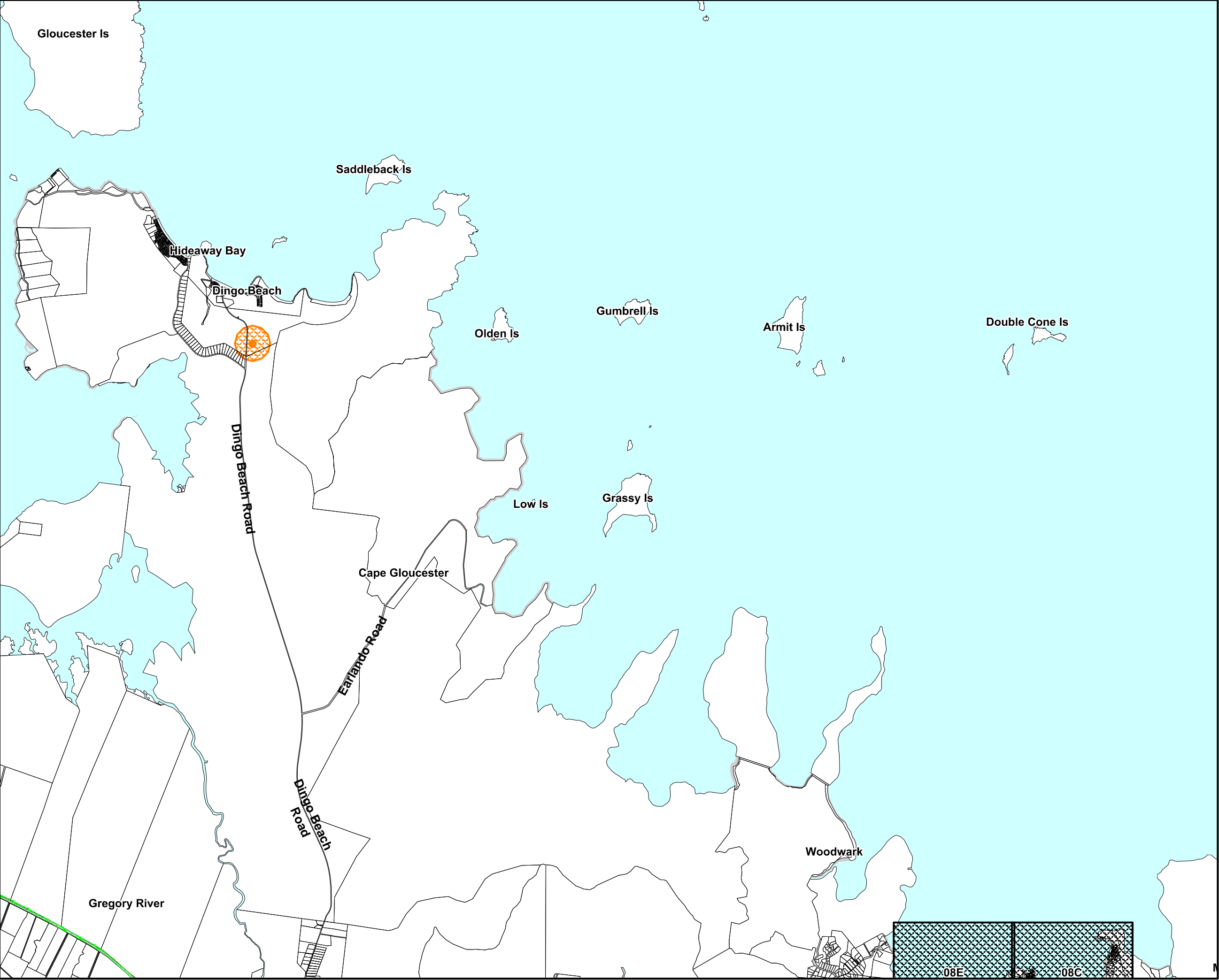
Map 2 Utility infrastructure

Date: 27/07/2015



Approx Scale @ A3: 1: 100 000



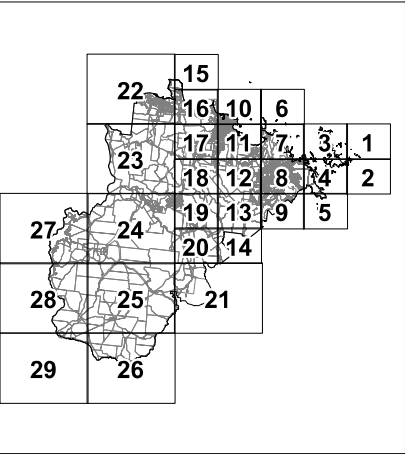



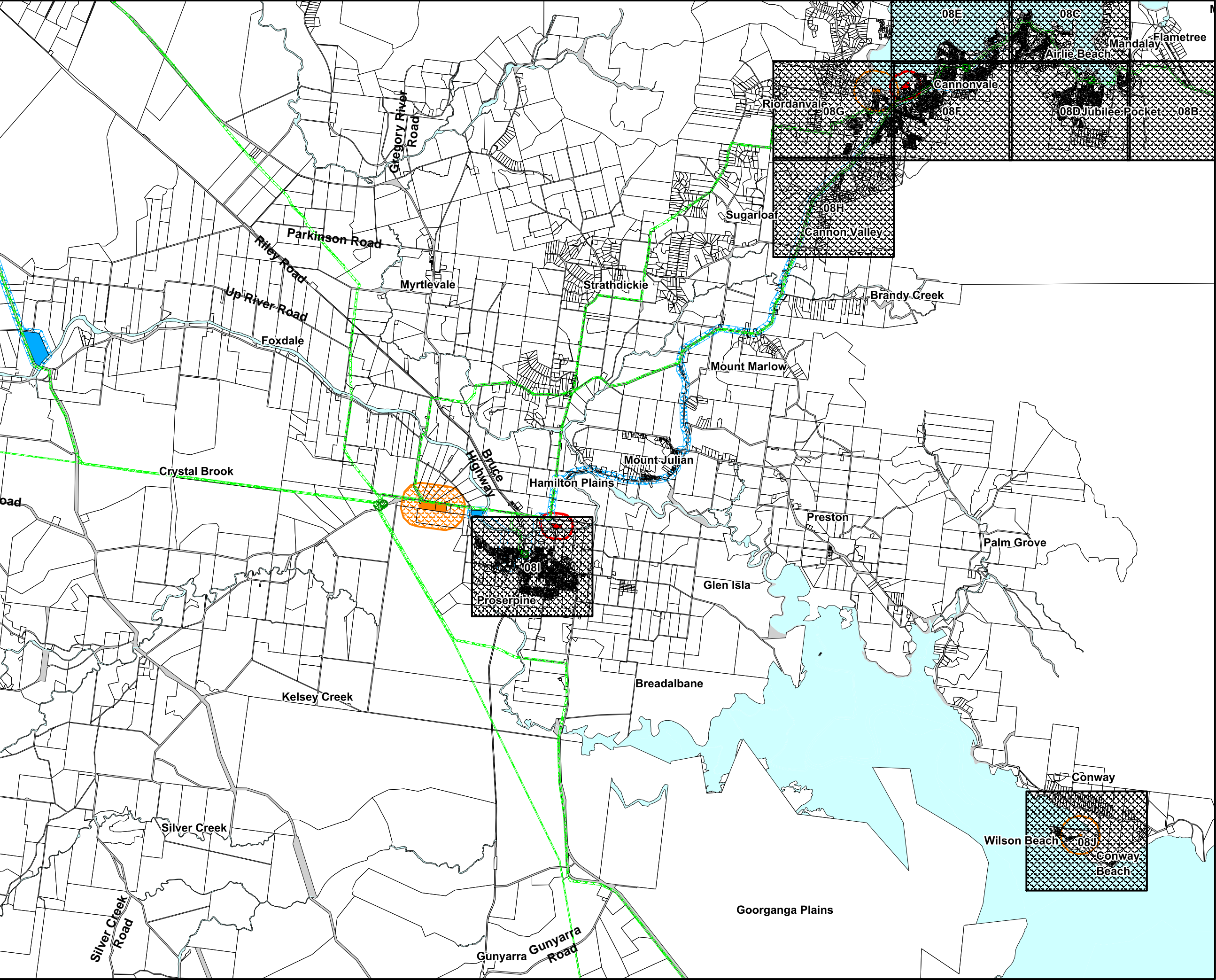
- Legend**
 - Waste management facility
 - Waste management facility buffer
 - Waste water treatment facility
 - Waste water treatment facility buffer
 - Water treatment facility
 - Bulk water supply buffer
 - Substation buffer
 - Major electricity infrastructure
 - Petroleum pipeline buffer
- General information**
 - Local government boundary
 - DCDB parcel boundary
 - Road reserve
 - Waterbody


This data set is an extract from Queensland's digital cadastral Database. Use of this data set may be approved with the written Permission of the Director General, Department of Natural Resources and Mines, 2014, 61 Merry Street, Brisbane, 4000, Queensland, Australia © The State of Queensland (Dept. of Natural Resources and Mines, 2014. No Liability accepted for any loss or damage that may arise from the use of Or reliance of this data. © State of Queensland (Department of State Development, Infrastructure and Planning) 2014 © State of Queensland (Department of Natural Resources and Mines) 2014. © Ergon Energy Corporation Limited 2014

Map 2
Utility infrastructure

Date: 27/07/2015
Approx Scale @ A3: 1: 100 000







WRC Planning Scheme Infrastructure overlay

Legend

- Waste management facility
- Waste management facility buffer
- Waste water treatment facility
- Waste water treatment facility buffer
- Water treatment facility
- Bulk water supply buffer
- Substation buffer
- Major electricity infrastructure
- Petroleum pipeline buffer

General information

- Local government boundary
- DCDB parcel boundary
- Road reserve
- Waterbody

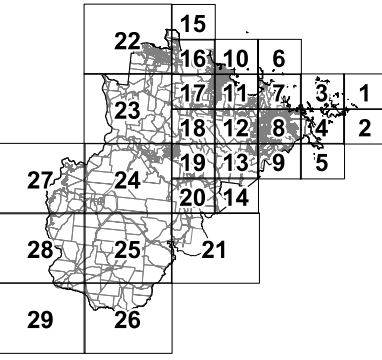
This data set is an extract from Queensland's digital cadastral Database. Use of this data set may be approved with the written Permission of the Director General, Department of Natural Resources and Mines, 2014, 61 Merry Street, Brisbane, 4000, Queensland, Australia. © The State of Queensland (Dept. of Natural Resources and Mines, 2014. No Liability accepted for any loss or damage that may arise from the use of Or reliance of this data. © State of Queensland (Department of State Development, Infrastructure and Planning) 2014 © State of Queensland (Department of Natural Resources and Mines) 2014. © Ergon Energy Corporation Limited 2014

Map 2 Utility infrastructure

Date: 27/07/2015

Approx Scale @ A3: 1: 100 000

1000 0 1000 2000 3000 m



Overlay Map - INF2 - 08



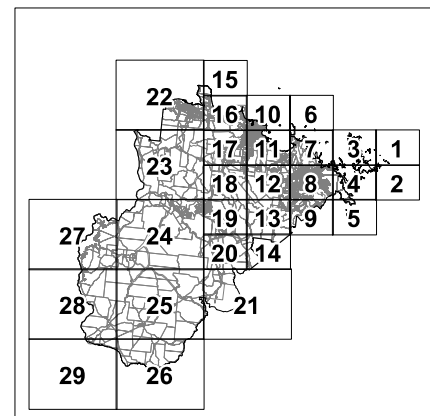
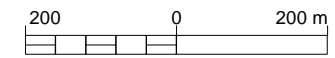
WRC Planning Scheme Infrastructure overlay

- Legend**
- Waste management facility
 - Waste management facility buffer
 - Waste water treatment facility
 - Waste water treatment facility buffer
 - Water treatment facility
 - Bulk water supply buffer
 - Substation buffer
 - Major electricity infrastructure
 - Petroleum pipeline buffer
- General information**
- Local government boundary
 - DCDB parcel boundary
 - Road reserve
 - Waterbody

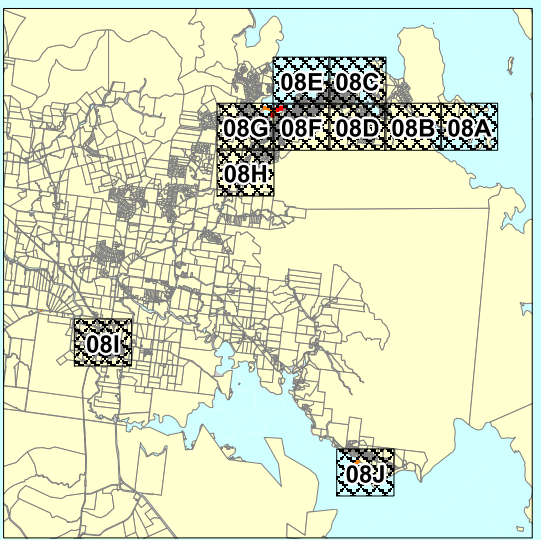
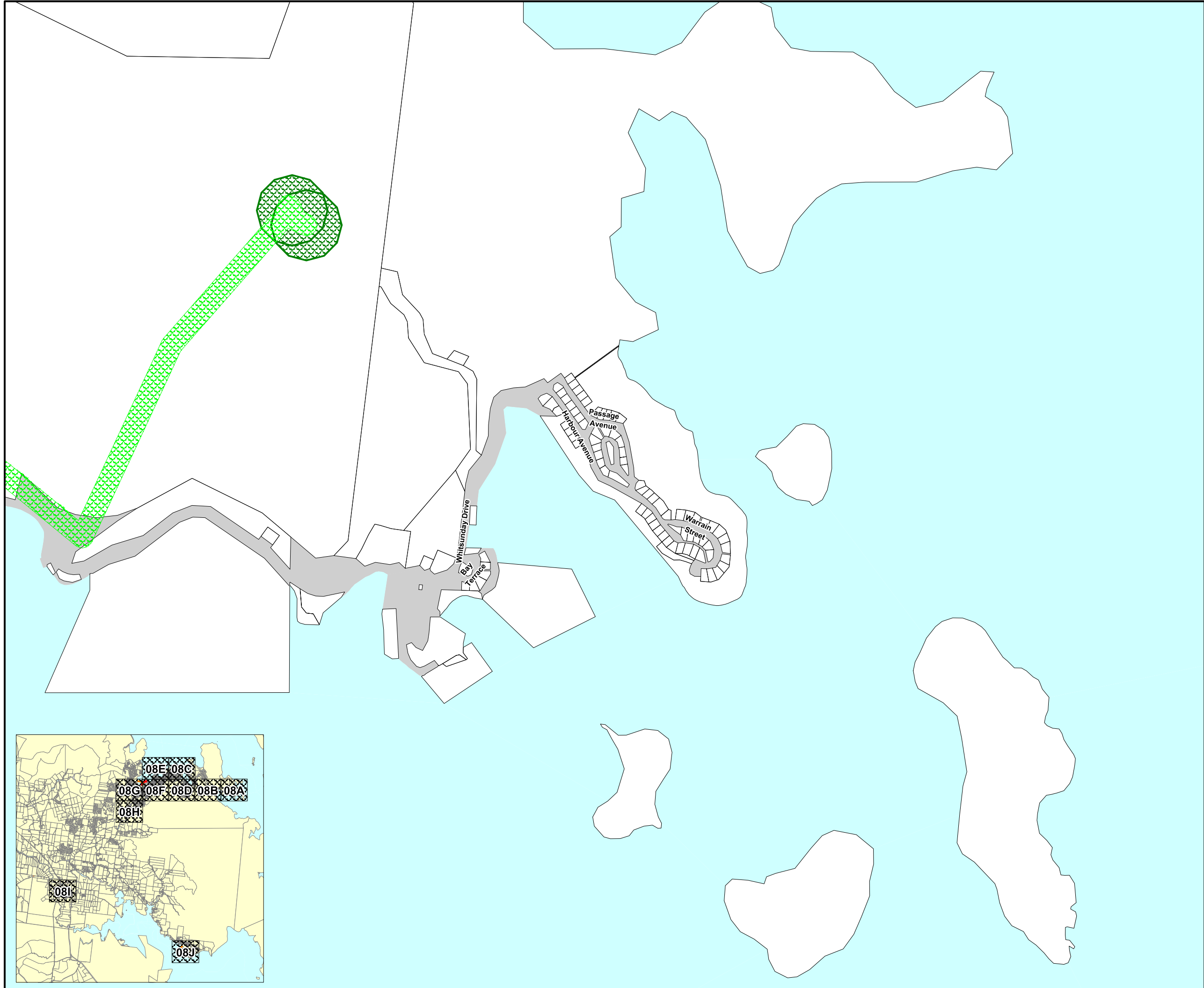
This data set is an extract from Queensland's digital cadastral Database. Use of this data set may be approved with the written Permission of the Director General, Department of Natural Resources and Mines, 2014, 61 Merry Street, Brisbane, 4000, Queensland, Australia. © The State of Queensland (Dept. of Natural Resources and Mines, 2014. No Liability accepted for any loss or damage that may arise from the use of Or reliance of this data. © State of Queensland (Department of State Development, Infrastructure and Planning) 2014 © State of Queensland (Department of Natural Resources and Mines) 2014. © Ergon Energy Corporation Limited 2014

Map 2 Utility infrastructure

Date: 27/07/2015
Approx Scale @ A3: 1: 10 000



Overlay Map - INF2 - 08A





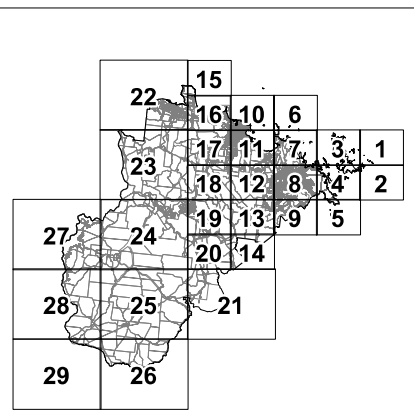
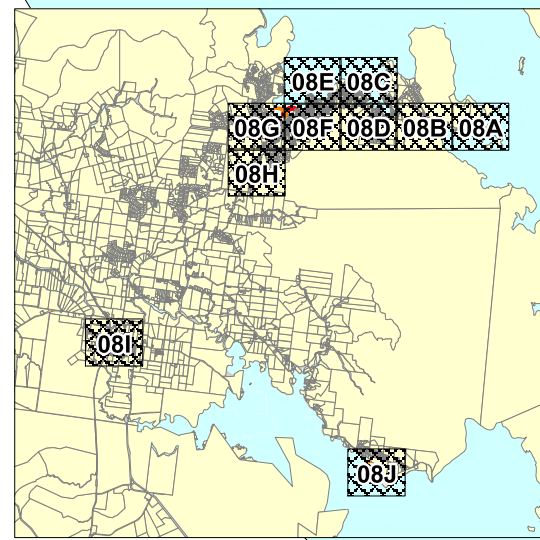
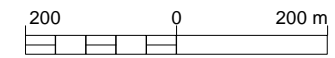
WRC Planning Scheme Infrastructure overlay

- Legend**
- Waste management facility
 - Waste management facility buffer
 - Waste water treatment facility
 - Waste water treatment facility buffer
 - Water treatment facility
 - Bulk water supply buffer
 - Substation buffer
 - Major electricity infrastructure
 - Petroleum pipeline buffer
- General information**
- Local government boundary
 - DCDB parcel boundary
 - Road reserve
 - Waterbody

This data set is an extract from Queensland's digital cadastral Database. Use of this data set may be approved with the written Permission of the Director General, Department of Natural Resources and Mines, 2014, 61 Merry Street, Brisbane, 4000, Queensland, Australia. © The State of Queensland (Dept. of Natural Resources and Mines, 2014. No Liability accepted for any loss or damage that may arise from the use of Or reliance of this data. © State of Queensland (Department of State Development, Infrastructure and Planning) 2014 © State of Queensland (Department of Natural Resources and Mines) 2014. © Ergon Energy Corporation Limited 2014

**Map 2
Utility infrastructure**

Date: 27/07/2015
Approx Scale @ A3: 1: 10 000



Overlay Map - INF2 - 08B



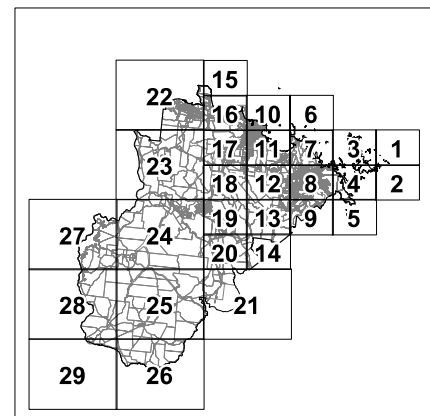
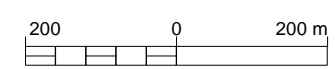
WRC Planning Scheme Infrastructure overlay

- Legend**
- Waste management facility
 - Waste management facility buffer
 - Waste water treatment facility
 - Waste water treatment facility buffer
 - Water treatment facility
 - Bulk water supply buffer
 - Substation buffer
 - Major electricity infrastructure
 - Petroleum pipeline buffer
- General information**
- Local government boundary
 - DCDB parcel boundary
 - Road reserve
 - Waterbody

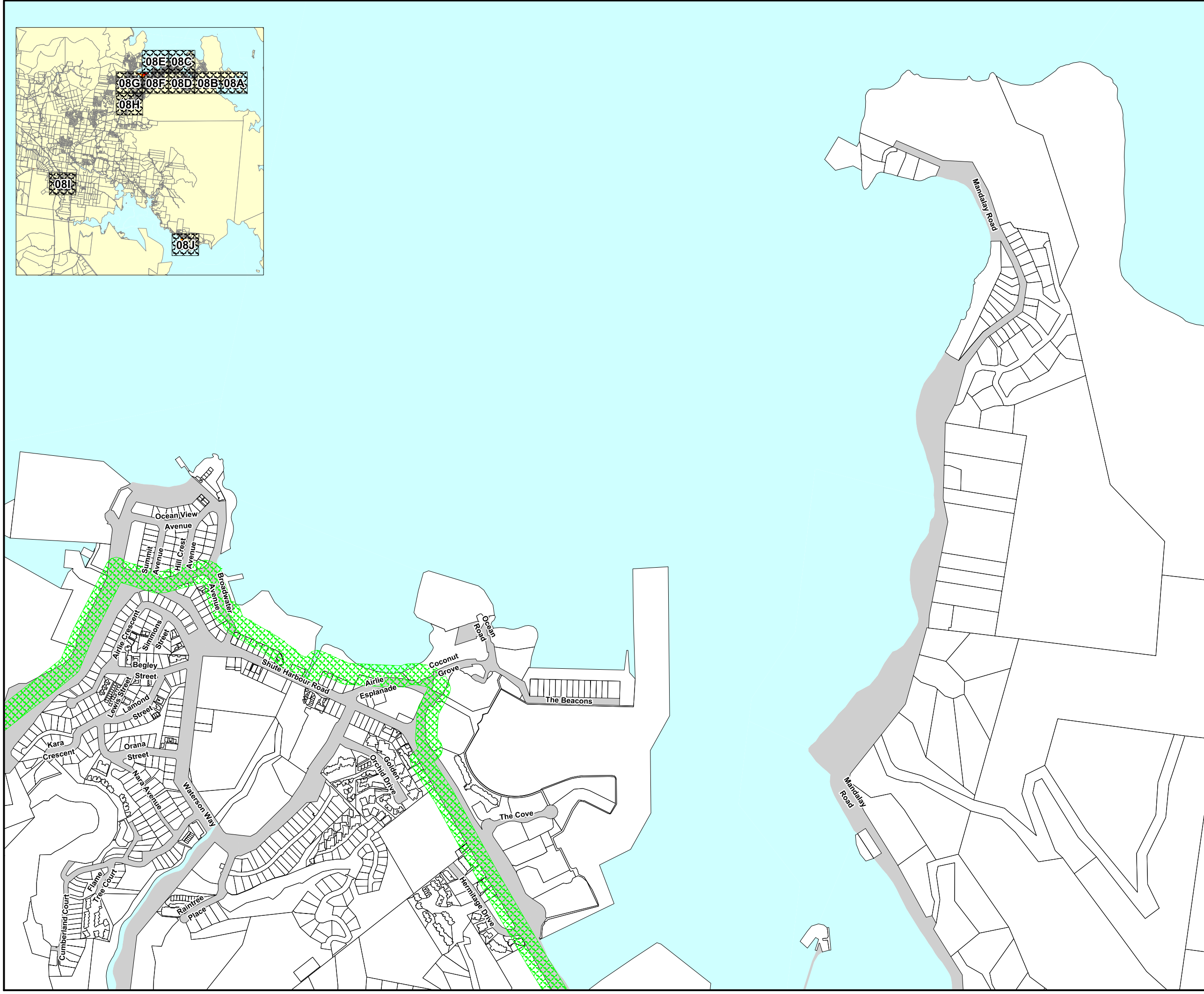
This data set is an extract from Queensland's digital cadastral Database. Use of this data set may be approved with the written Permission of the Director General, Department of Natural Resources and Mines, 2014, 61 Merry Street, Brisbane, 4000, Queensland, Australia. © The State of Queensland (Dept. of Natural Resources and Mines, 2014. No Liability accepted for any loss or damage that may arise from the use of Or reliance of this data. © State of Queensland (Department of State Development, Infrastructure and Planning) 2014 © State of Queensland (Department of Natural Resources and Mines) 2014. © Ergon Energy Corporation Limited 2014

Map 2 Utility infrastructure

Date: 27/07/2015
Approx Scale @ A3: 1: 10 000



Overlay Map - INF2 - 08C





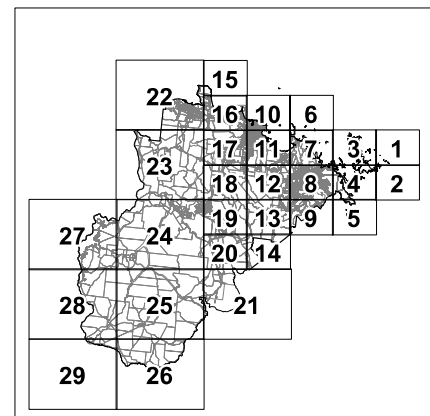
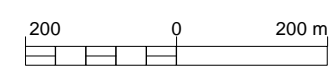
WRC Planning Scheme Infrastructure overlay

- Legend**
- Waste management facility
 - Waste management facility buffer
 - Waste water treatment facility
 - Waste water treatment facility buffer
 - Water treatment facility
 - Bulk water supply buffer
 - Substation buffer
 - Major electricity infrastructure
 - Petroleum pipeline buffer
- General information**
- Local government boundary
 - DCDB parcel boundary
 - Road reserve
 - Waterbody

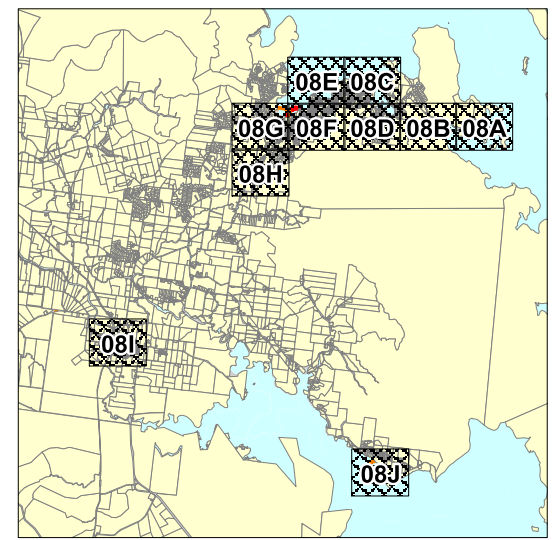
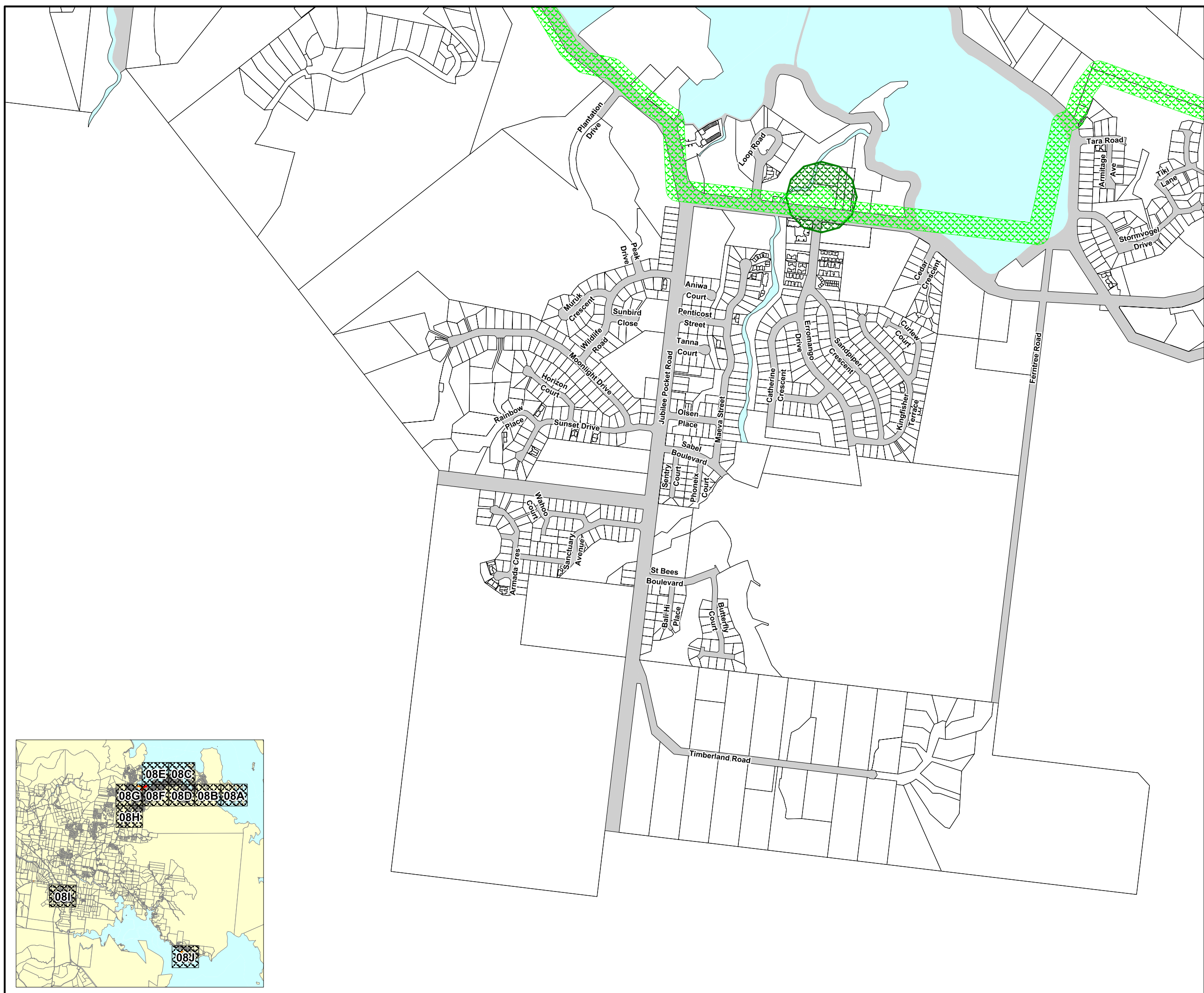
This data set is an extract from Queensland's digital cadastral Database. Use of this data set may be approved with the written Permission of the Director General, Department of Natural Resources and Mines, 2014, 61 Merry Street, Brisbane, 4000, Queensland, Australia. © The State of Queensland (Dept. of Natural Resources and Mines, 2014. No Liability accepted for any loss or damage that may arise from the use of Or reliance of this data. © State of Queensland (Department of State Development, Infrastructure and Planning) 2014 © State of Queensland (Department of Natural Resources and Mines) 2014. © Ergon Energy Corporation Limited 2014

Map 2 Utility infrastructure

Date: 27/07/2015
Approx Scale @ A3: 1: 10 000



Overlay Map - INF2 - 08D



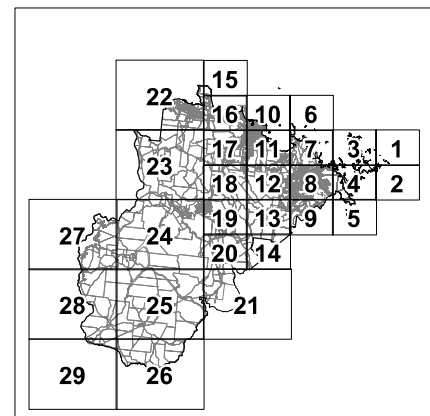
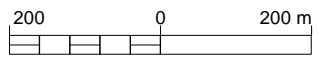

- Legend**
- Waste management facility
 - Waste management facility buffer
 - Waste water treatment facility
 - Waste water treatment facility buffer
 - Water treatment facility
 - Bulk water supply buffer
 - Substation buffer
 - Major electricity infrastructure
 - Petroleum pipeline buffer
- General information**
- Local government boundary
 - DCDB parcel boundary
 - Road reserve
 - Waterbody

This data set is an extract from Queensland's digital cadastral Database. Use of this data set may be approved with the written Permission of the Director General, Department of Natural Resources and Mines, 2014, 61 Merry Street, Brisbane, 4000, Queensland, Australia. © The State of Queensland (Dept. of Natural Resources and Mines, 2014. No Liability accepted for any loss or damage that may arise from the use of Or reliance of this data. © State of Queensland (Department of State Development, Infrastructure and Planning) 2014 © State of Queensland (Department of Natural Resources and Mines) 2014. © Ergon Energy Corporation Limited 2014

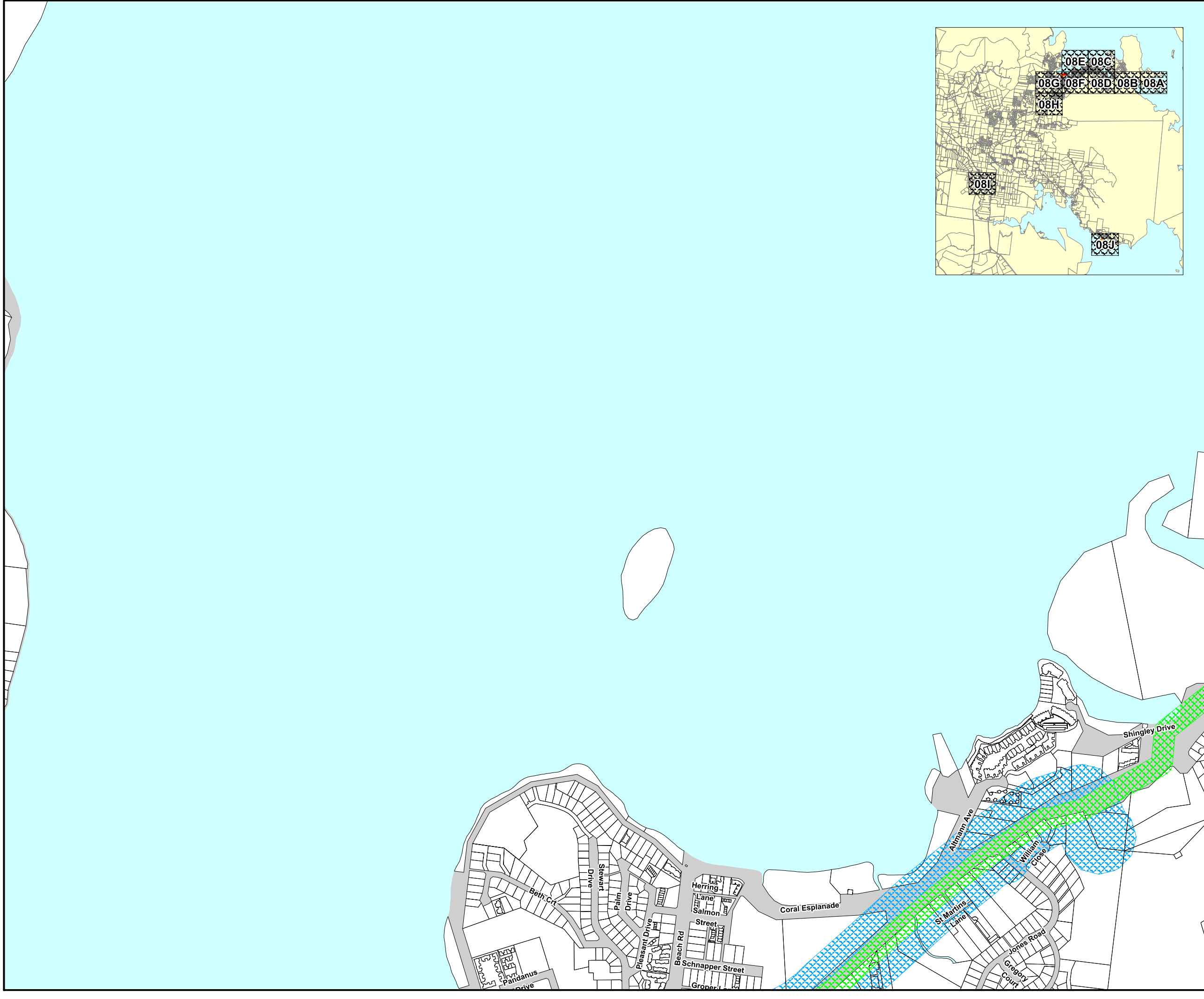
Map 2
Utility infrastructure

Date: 27/07/2015

Approx Scale @ A3: 1: 10 000



Overlay Map - INF2 - 08E





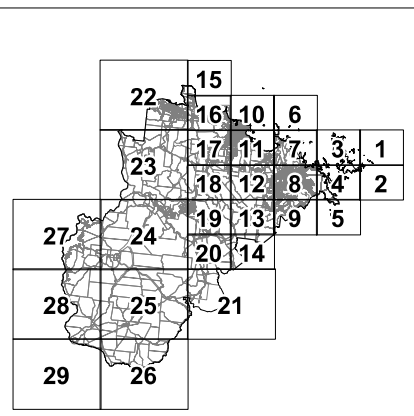
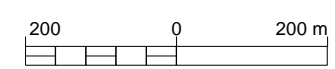
WRC Planning Scheme Infrastructure overlay

- Legend**
- Waste management facility
 - Waste management facility buffer
 - Waste water treatment facility
 - Waste water treatment facility buffer
 - Water treatment facility
 - Bulk water supply buffer
 - Substation buffer
 - Major electricity infrastructure
 - Petroleum pipeline buffer
- General information**
- Local government boundary
 - DCDB parcel boundary
 - Road reserve
 - Waterbody

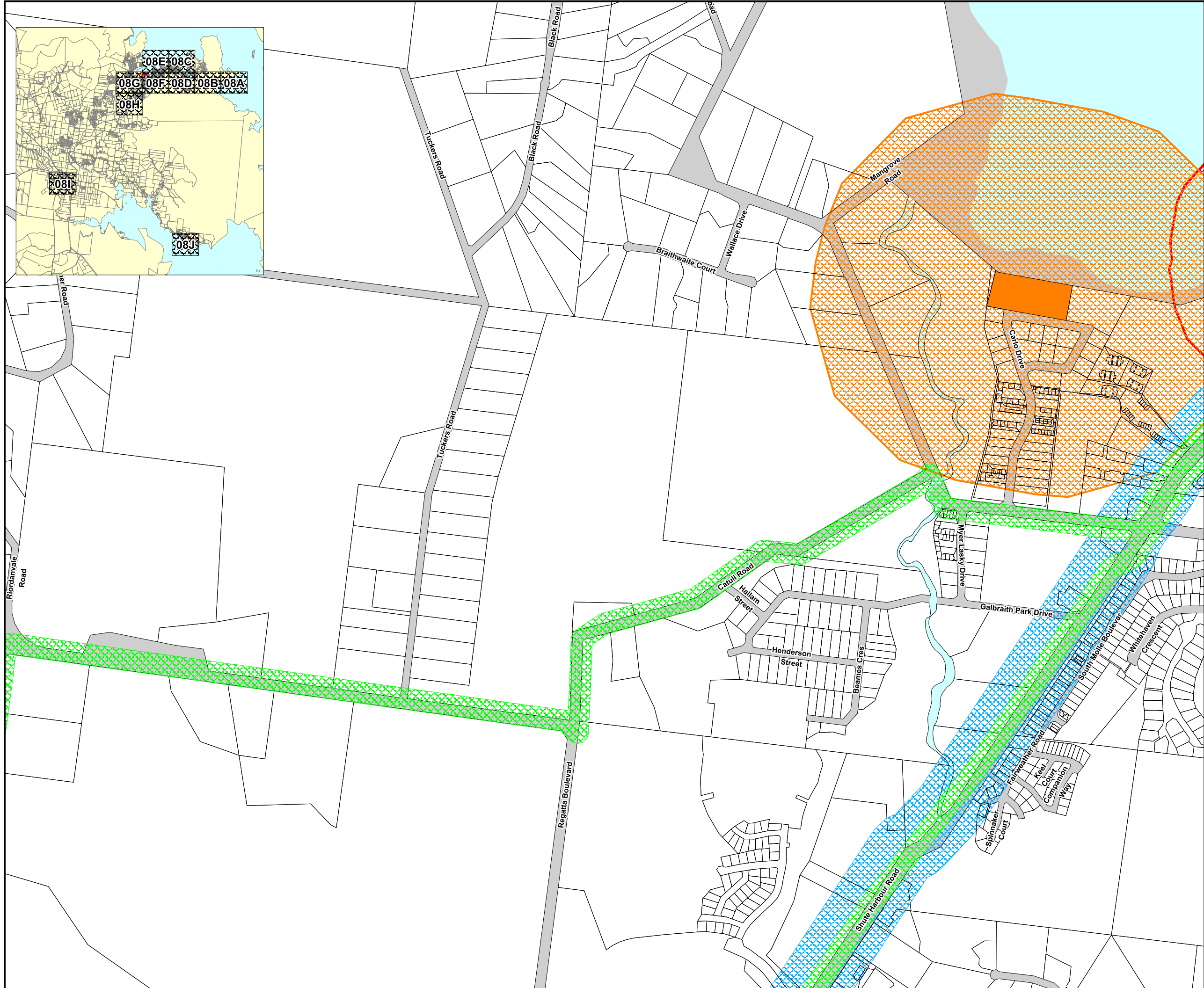
This data set is an extract from Queensland's digital cadastral Database. Use of this data set may be approved with the written Permission of the Director General, Department of Natural Resources and Mines, 2014, 61 Merry Street, Brisbane, 4000, Queensland, Australia. © The State of Queensland (Dept. of Natural Resources and Mines, 2014. No Liability accepted for any loss or damage that may arise from the use of Or reliance of this data. © State of Queensland (Department of State Development, Infrastructure and Planning) 2014 © State of Queensland (Department of Natural Resources and Mines) 2014. © Ergon Energy Corporation Limited 2014

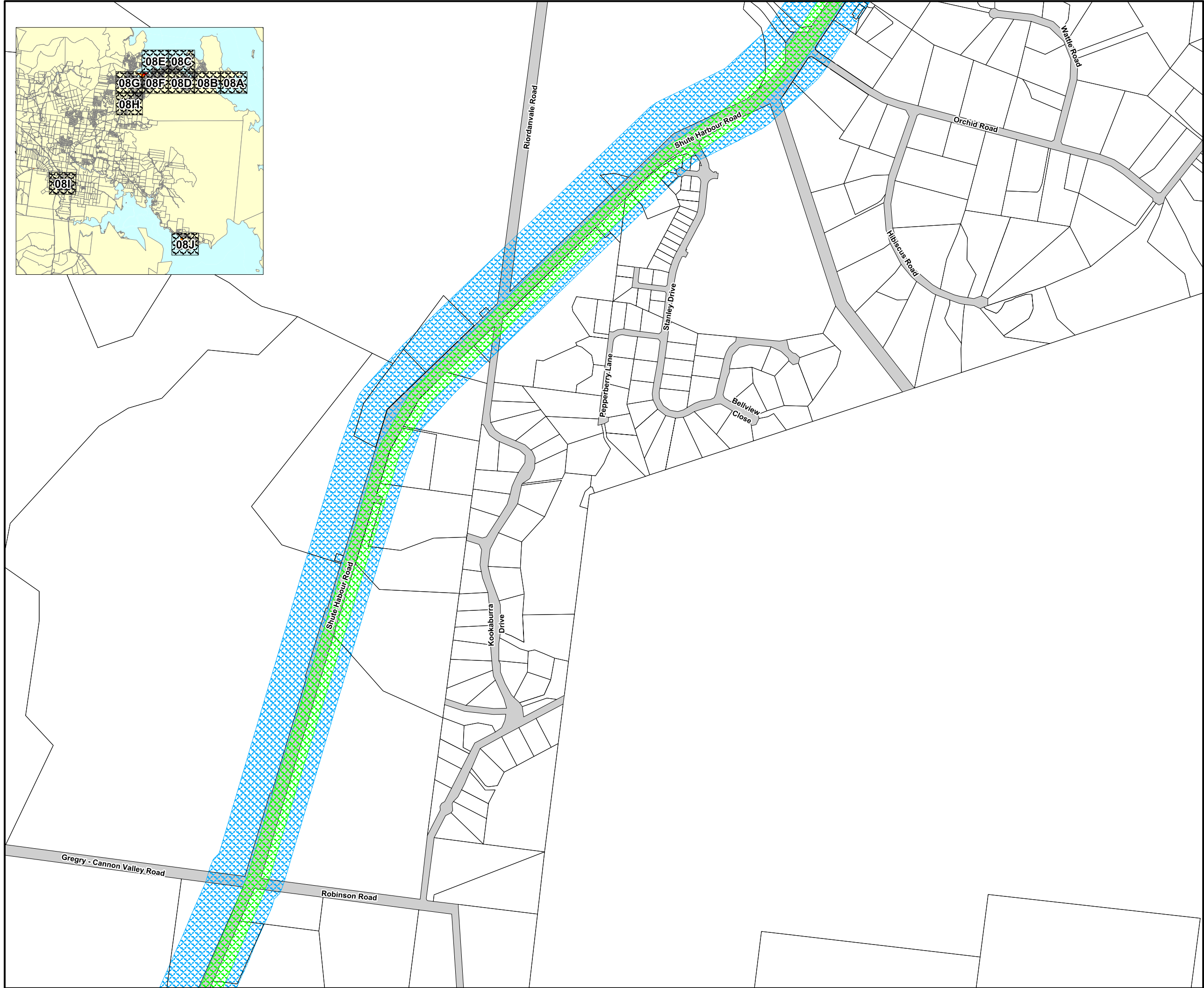
Map 2 Utility infrastructure

Date: 27/07/2015
Approx Scale @ A3: 1: 10 000



Overlay Map - INF2 - 08G





WRC Planning Scheme Infrastructure overlay

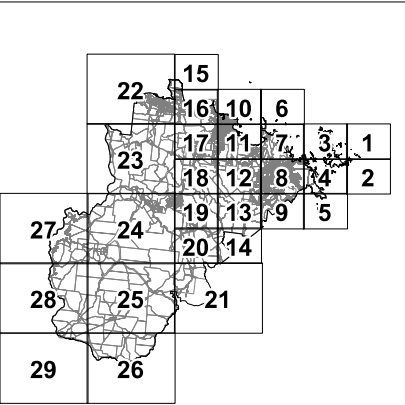
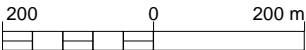
- Legend**
- Waste management facility
 - Waste management facility buffer
 - Waste water treatment facility
 - Waste water treatment facility buffer
 - Water treatment facility
 - Bulk water supply buffer
 - Substation buffer
 - Major electricity infrastructure
 - Petroleum pipeline buffer

- General information**
- Local government boundary
 - DCDB parcel boundary
 - Road reserve
 - Waterbody

This data set is an extract from Queensland's digital cadastral Database. Use of this data set may be approved with the written Permission of the Director General, Department of Natural Resources and Mines, 2014, 61 Merry Street, Brisbane, 4000, Queensland, Australia. © The State of Queensland (Dept. of Natural Resources and Mines, 2014. No Liability accepted for any loss or damage that may arise from the use of Or reliance of this data. © State of Queensland (Department of State Development, Infrastructure and Planning) 2014 © State of Queensland (Department of Natural Resources and Mines) 2014. © Ergon Energy Corporation Limited 2014

Map 2 Utility infrastructure

Date: 27/07/2015
Approx Scale @ A3: 1: 10 000



Overlay Map - INF2 - 08H



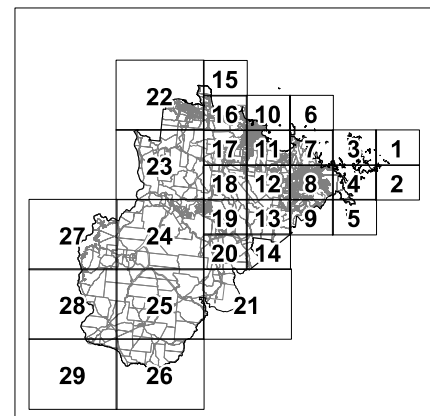
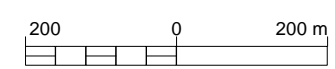
WRC Planning Scheme Infrastructure overlay

- Legend**
- Waste management facility
 - Waste management facility buffer
 - Waste water treatment facility
 - Waste water treatment facility buffer
 - Water treatment facility
 - Bulk water supply buffer
 - Substation buffer
 - Major electricity infrastructure
 - Petroleum pipeline buffer
- General information**
- Local government boundary
 - DCDB parcel boundary
 - Road reserve
 - Waterbody

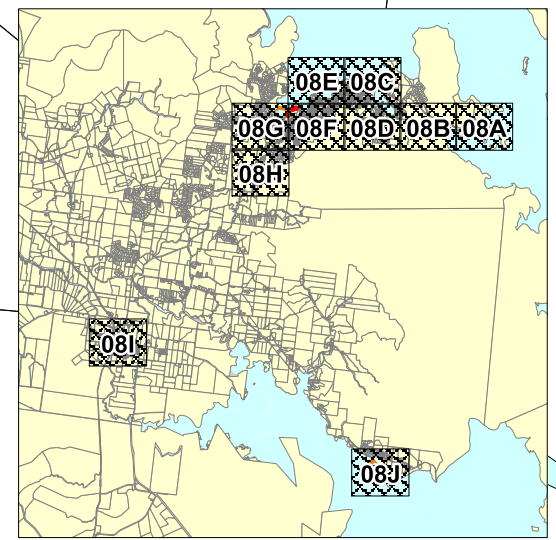
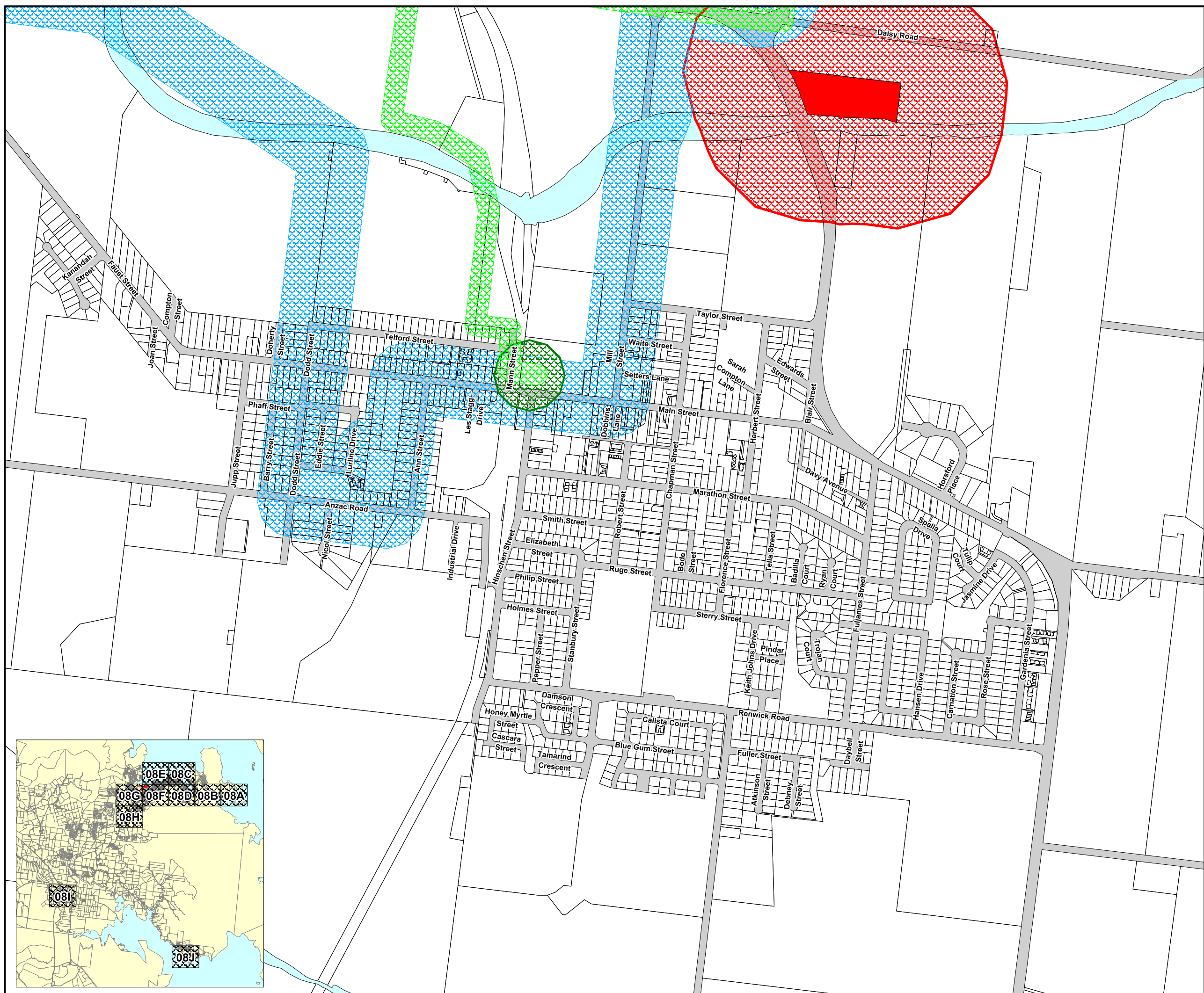
This data set is an extract from Queensland's digital cadastral Database. Use of this data set may be approved with the written Permission of the Director General, Department of Natural Resources and Mines, 2014, 61 Merry Street, Brisbane, 4000, Queensland, Australia. © The State of Queensland (Dept. of Natural Resources and Mines, 2014. No Liability accepted for any loss or damage that may arise from the use of Or reliance of this data. © State of Queensland (Department of State Development, Infrastructure and Planning) 2014 © State of Queensland (Department of Natural Resources and Mines) 2014. © Ergon Energy Corporation Limited 2014

Map 2 Utility infrastructure

Date: 27/07/2015
Approx Scale @ A3: 1: 10 000



Overlay Map - INF2 - 081





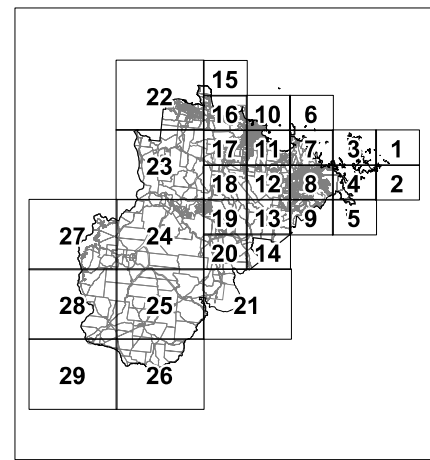
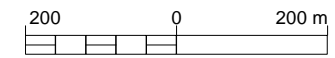
WRC Planning Scheme Infrastructure overlay

- Legend**
- Waste management facility
 - Waste management facility buffer
 - Waste water treatment facility
 - Waste water treatment facility buffer
 - Water treatment facility
 - Bulk water supply buffer
 - Substation buffer
 - Major electricity infrastructure
 - Petroleum pipeline buffer
- General information**
- Local government boundary
 - DCDB parcel boundary
 - Road reserve
 - Waterbody

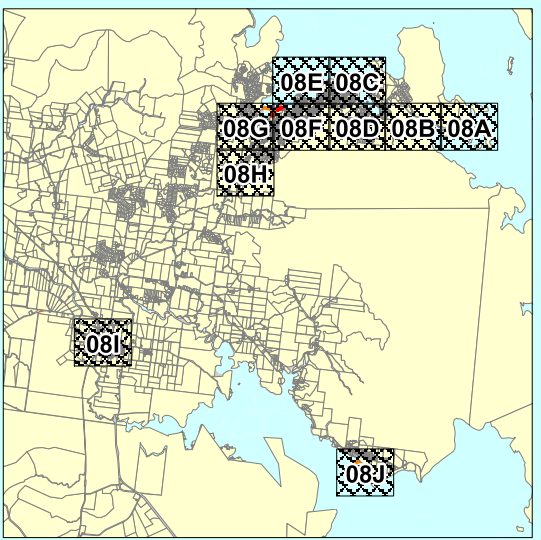
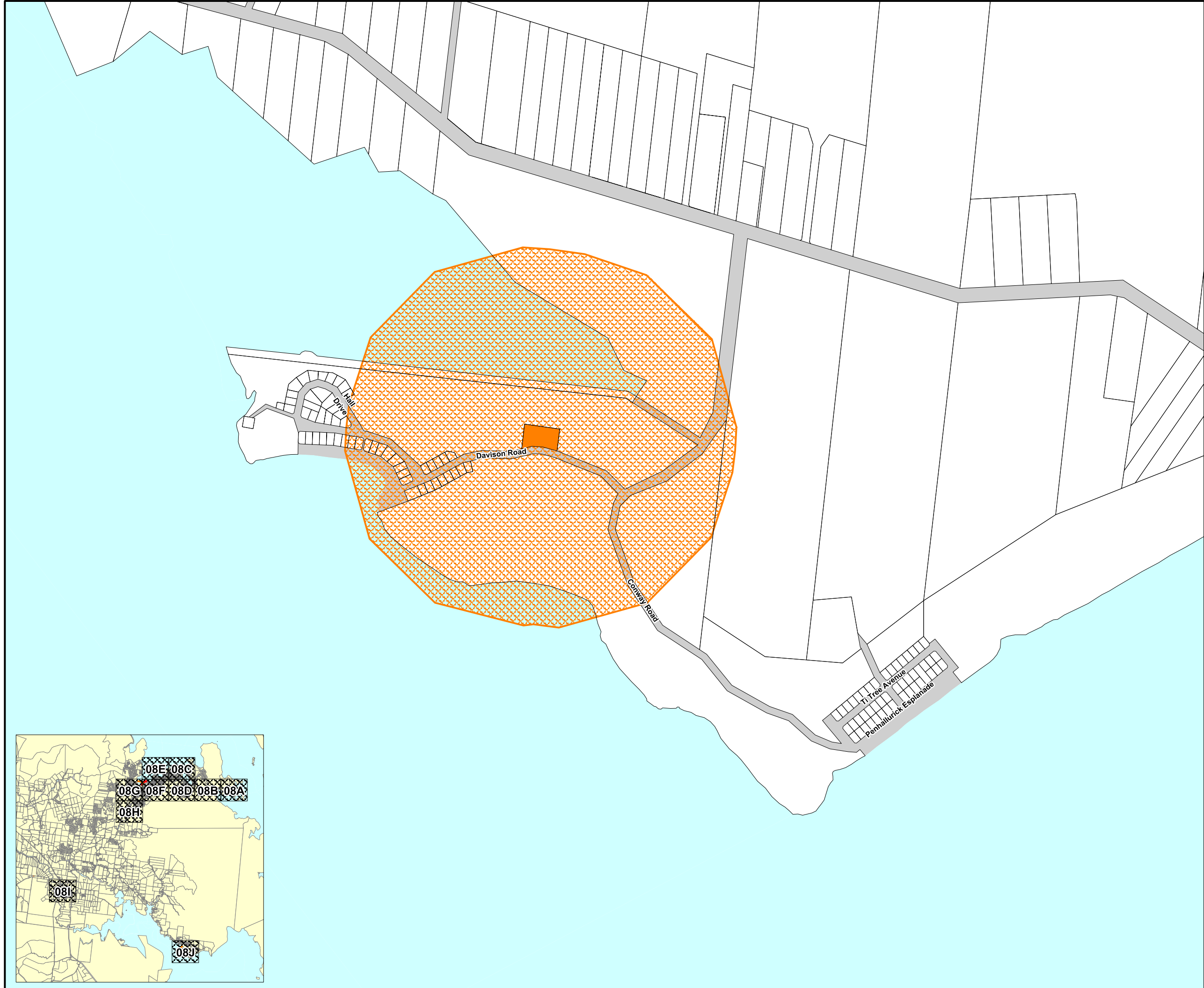
This data set is an extract from Queensland's digital cadastral Database. Use of this data set may be approved with the written Permission of the Director General, Department of Natural Resources and Mines, 2014, 61 Merry Street, Brisbane, 4000, Queensland, Australia. © The State of Queensland (Dept. of Natural Resources and Mines, 2014. No Liability accepted for any loss or damage that may arise from the use of Or reliance of this data. © State of Queensland (Department of State Development, Infrastructure and Planning) 2014 © State of Queensland (Department of Natural Resources and Mines) 2014. © Ergon Energy Corporation Limited 2014

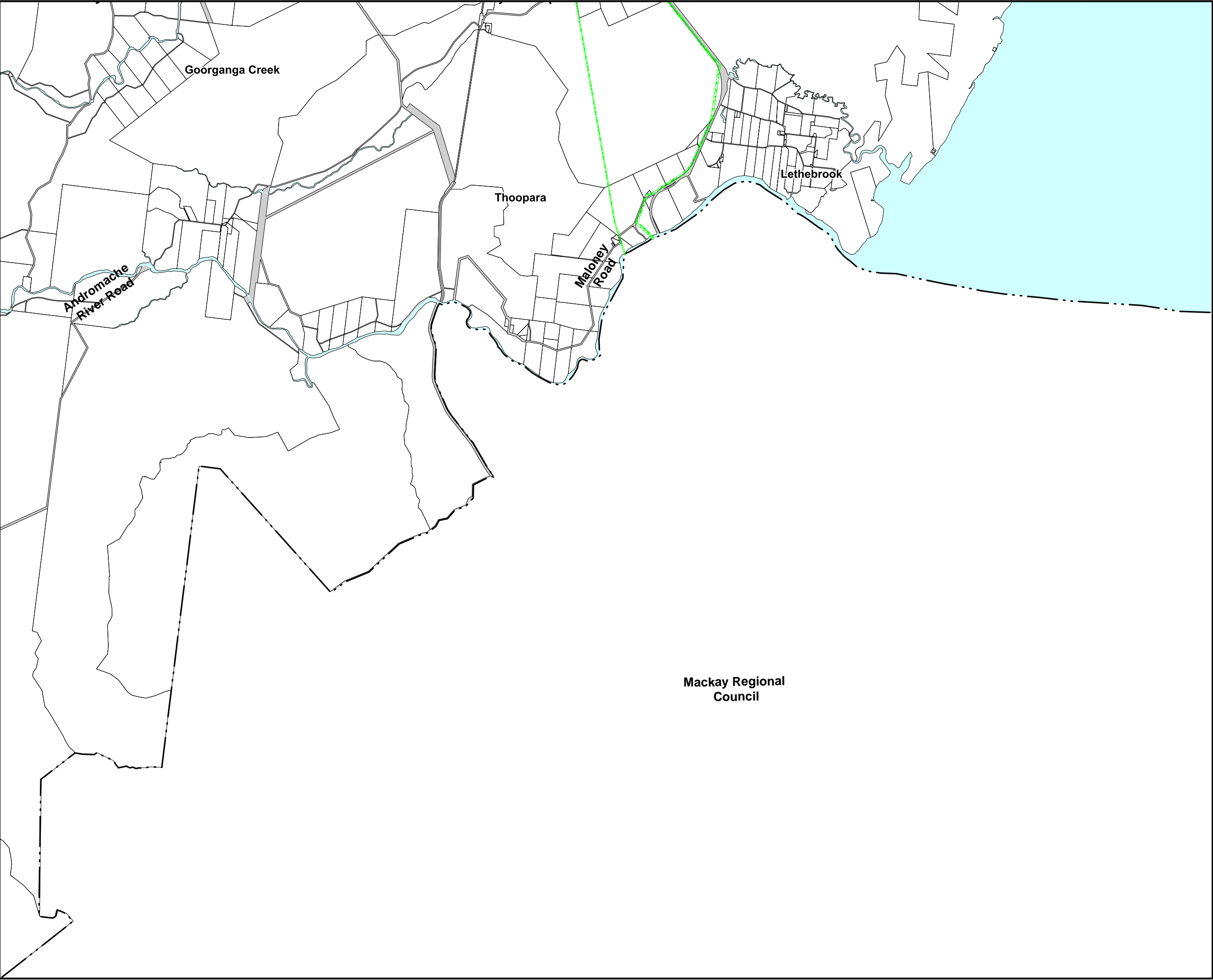
Map 2 Utility infrastructure

Date: 27/07/2015
Approx Scale @ A3: 1: 10 000



Overlay Map - INF2 - 08J





WRC Planning Scheme Infrastructure overlay

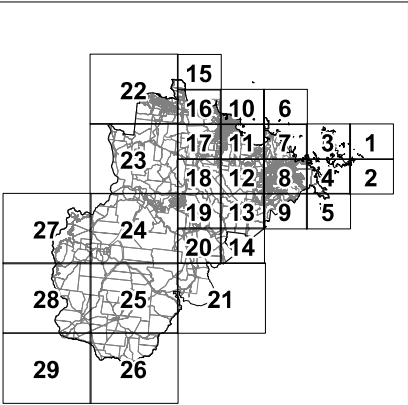

- Legend**
- Waste management facility
 - Waste management facility buffer
 - Waste water treatment facility
 - Waste water treatment facility buffer
 - Water treatment facility
 - Bulk water supply buffer
 - Substation buffer
 - Major electricity infrastructure
 - Petroleum pipeline buffer

- General information**
- Local government boundary
 - DCDB parcel boundary
 - Road reserve
 - Waterbody

This data set is an extract from Queensland's digital cadastral Database. Use of this data set may be approved with the written Permission of the Director General, Department of Natural Resources and Mines, 2014, 61 Merry Street, Brisbane, 4000, Queensland, Australia. © The State of Queensland (Dept. of Natural Resources and Mines, 2014. No Liability accepted for any loss or damage that may arise from the use of Or reliance of this data. © State of Queensland (Department of State Development, Infrastructure and Planning) 2014 © State of Queensland (Department of Natural Resources and Mines) 2014. © Ergon Energy Corporation Limited 2014

Map 2 Utility infrastructure

Date: 27/07/2015
Approx Scale @ A3: 1: 100 000





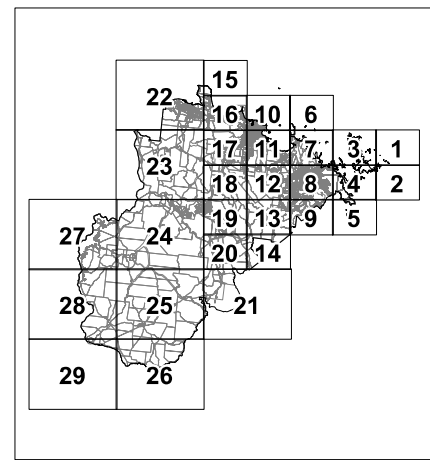

WRC Planning Scheme Infrastructure overlay

- Legend**
- Waste management facility
 - Waste management facility buffer
 - Waste water treatment facility
 - Waste water treatment facility buffer
 - Water treatment facility
 - Bulk water supply buffer
 - Substation buffer
 - Major electricity infrastructure
 - Petroleum pipeline buffer
- General information**
- Local government boundary
 - DCDB parcel boundary
 - Road reserve
 - Waterbody

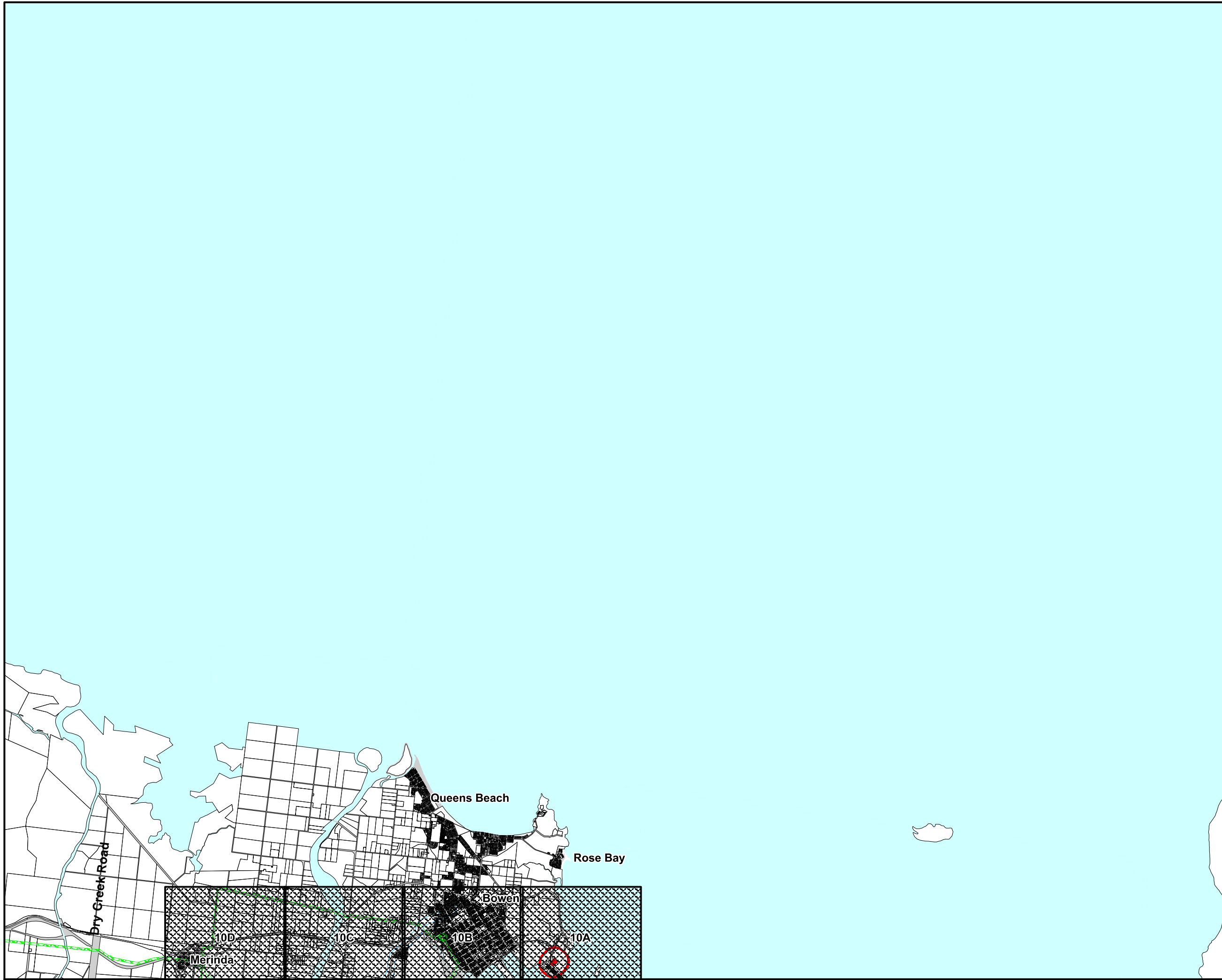
This data set is an extract from Queensland's digital cadastral Database. Use of this data set may be approved with the written Permission of the Director General, Department of Natural Resources and Mines, 2014, 61 Merry Street, Brisbane, 4000, Queensland, Australia. © The State of Queensland (Dept. of Natural Resources and Mines, 2014. No Liability accepted for any loss or damage that may arise from the use of Or reliance of this data. © State of Queensland (Department of State Development, Infrastructure and Planning) 2014 © State of Queensland (Department of Natural Resources and Mines) 2014. © Ergon Energy Corporation Limited 2014

Map 2 Utility infrastructure

Date: 27/07/2015
Approx Scale @ A3: 1: 100 000



Overlay Map - INF2 - 10



Legend

- Waste management facility
- Waste management facility buffer
- Waste water treatment facility
- Waste water treatment facility buffer
- Water treatment facility
- Bulk water supply buffer
- Substation buffer
- Major electricity infrastructure
- Petroleum pipeline buffer

General information

- Local government boundary
- OCDB parcel boundary
- Road reserve
- Waterbody

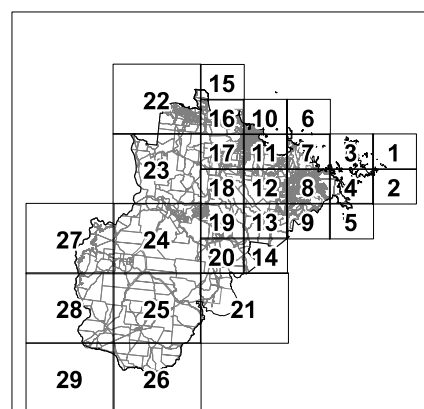
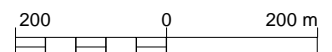
This data set is an extract from Queensland's digital cadastral Database. Use of this data set may be approved with the written Permission of the Director General, Department of Natural Resources and Mines, 2014, 61 Merry Street, Brisbane, 4000, Queensland, Australia. © The State of Queensland (Dept. of Natural Resources and Mines, 2014. No Liability accepted for any loss or damage that may arise from the use of Or reliance of this data. © State of Queensland (Department of State Development, Infrastructure and Planning) 2014 © State of Queensland (Department of Natural Resources and Mines) 2014. © Ergon Energy Corporation Limited 2014

Map 2 Utility infrastructure

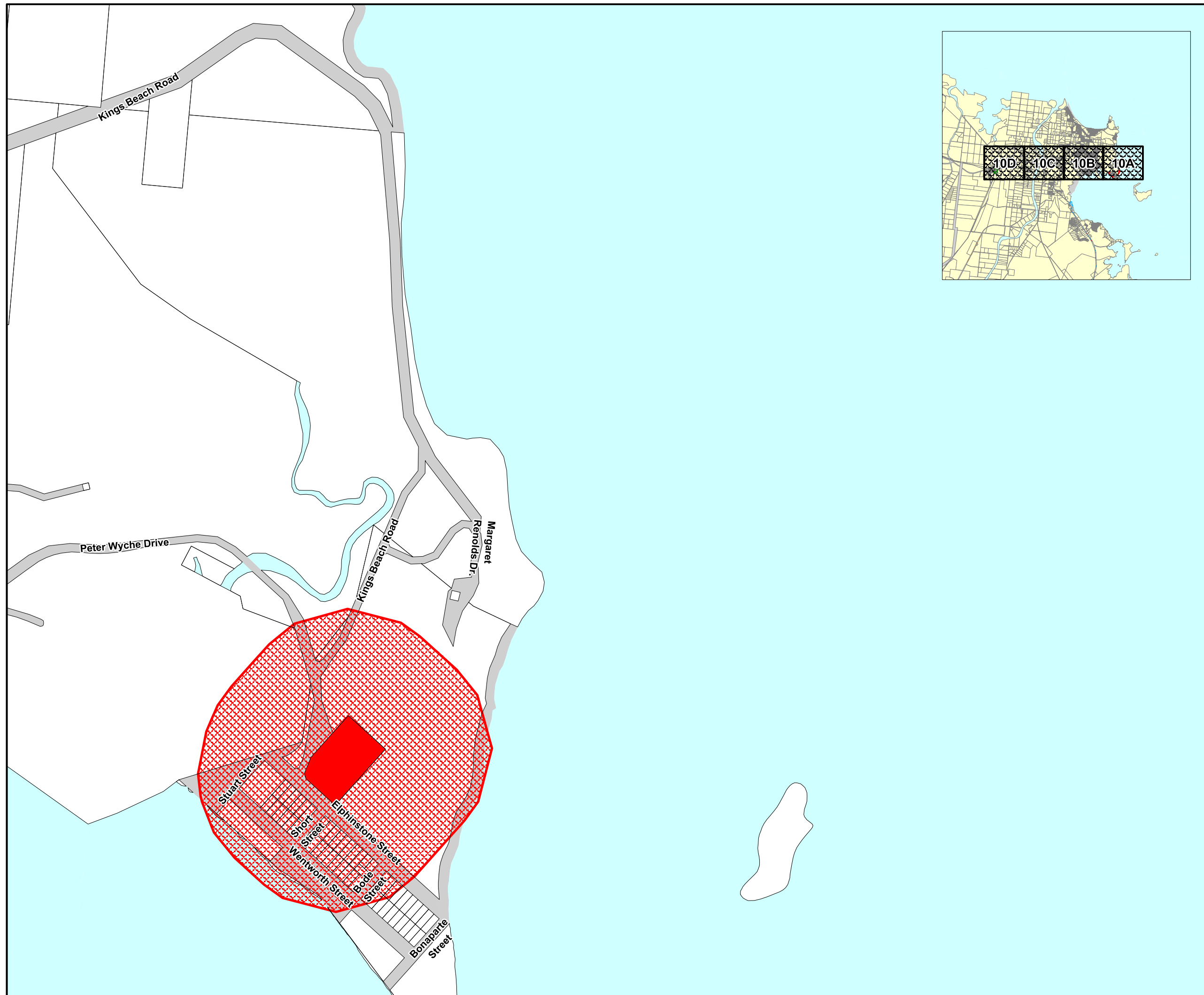
Date: 27/07/2015



Approx Scale @ A3: 1: 10 000



Overlay Map - INF2 - 10A





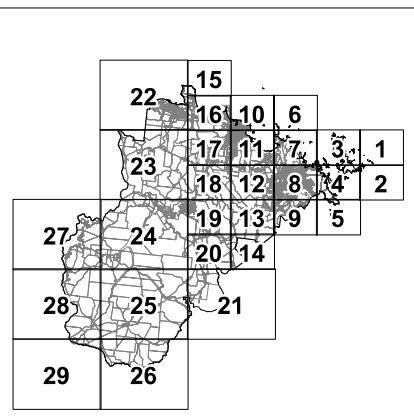
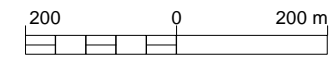
WRC Planning Scheme Infrastructure overlay

- Legend**
- Waste management facility
 - Waste management facility buffer
 - Waste water treatment facility
 - Waste water treatment facility buffer
 - Water treatment facility
 - Bulk water supply buffer
 - Substation buffer
 - Major electricity infrastructure
 - Petroleum pipeline buffer
- General information**
- Local government boundary
 - OCDB parcel boundary
 - Road reserve
 - Waterbody

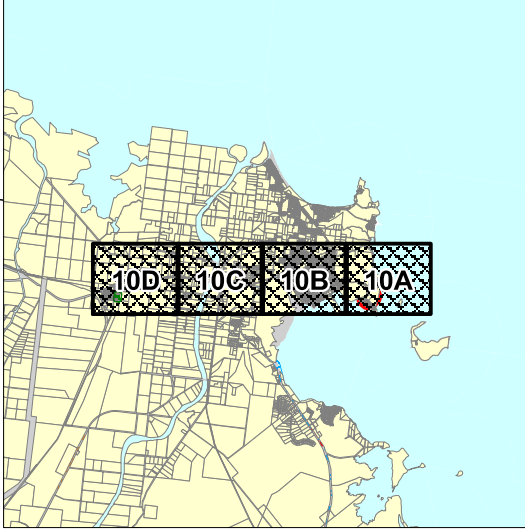
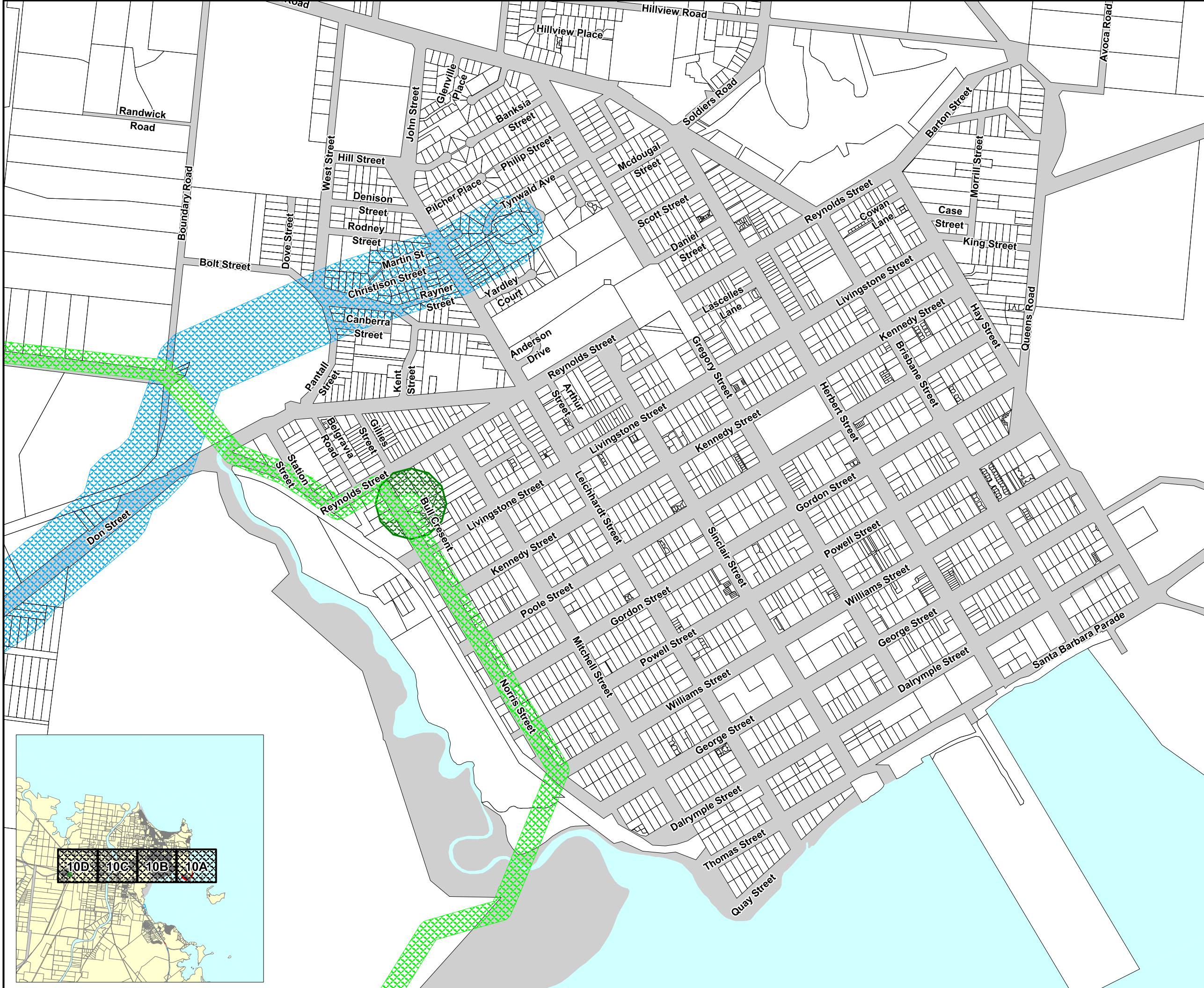
This data set is an extract from Queensland's digital cadastral Database. Use of this data set may be approved with the written Permission of the Director General, Department of Natural Resources and Mines, 2014, 61 Merry Street, Brisbane, 4000, Queensland, Australia. © The State of Queensland (Dept. of Natural Resources and Mines, 2014. No Liability accepted for any loss or damage that may arise from the use of Or reliance of this data. © State of Queensland (Department of State Development, Infrastructure and Planning) 2014 © State of Queensland (Department of Natural Resources and Mines) 2014. © Ergon Energy Corporation Limited 2014

Map 2 Utility infrastructure

Date: 27/07/2015
Approx Scale @ A3: 1: 10 000



Overlay Map - INF2 - 10B





WRC Planning Scheme Infrastructure overlay

- Legend**
- Waste management facility
 - Waste management facility buffer
 - Waste water treatment facility
 - Waste water treatment facility buffer
 - Water treatment facility
 - Bulk water supply buffer
 - Substation buffer
 - Major electricity infrastructure
 - Petroleum pipeline buffer
- General information**
- Local government boundary
 - DCDB parcel boundary
 - Road reserve
 - Waterbody

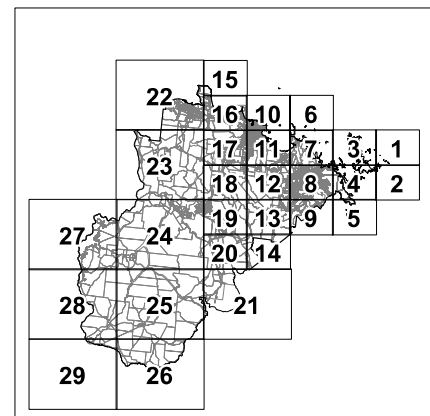
This data set is an extract from Queensland's digital cadastral Database. Use of this data set may be approved with the written Permission of the Director General, Department of Natural Resources and Mines, 2014, 61 Merry Street, Brisbane, 4000, Queensland, Australia. © The State of Queensland (Dept. of Natural Resources and Mines, 2014. No Liability accepted for any loss or damage that may arise from the use of Or reliance of this data. © State of Queensland (Department of State Development, Infrastructure and Planning) 2014 © State of Queensland (Department of Natural Resources and Mines) 2014. © Ergon Energy Corporation Limited 2014

Map 2 Utility infrastructure

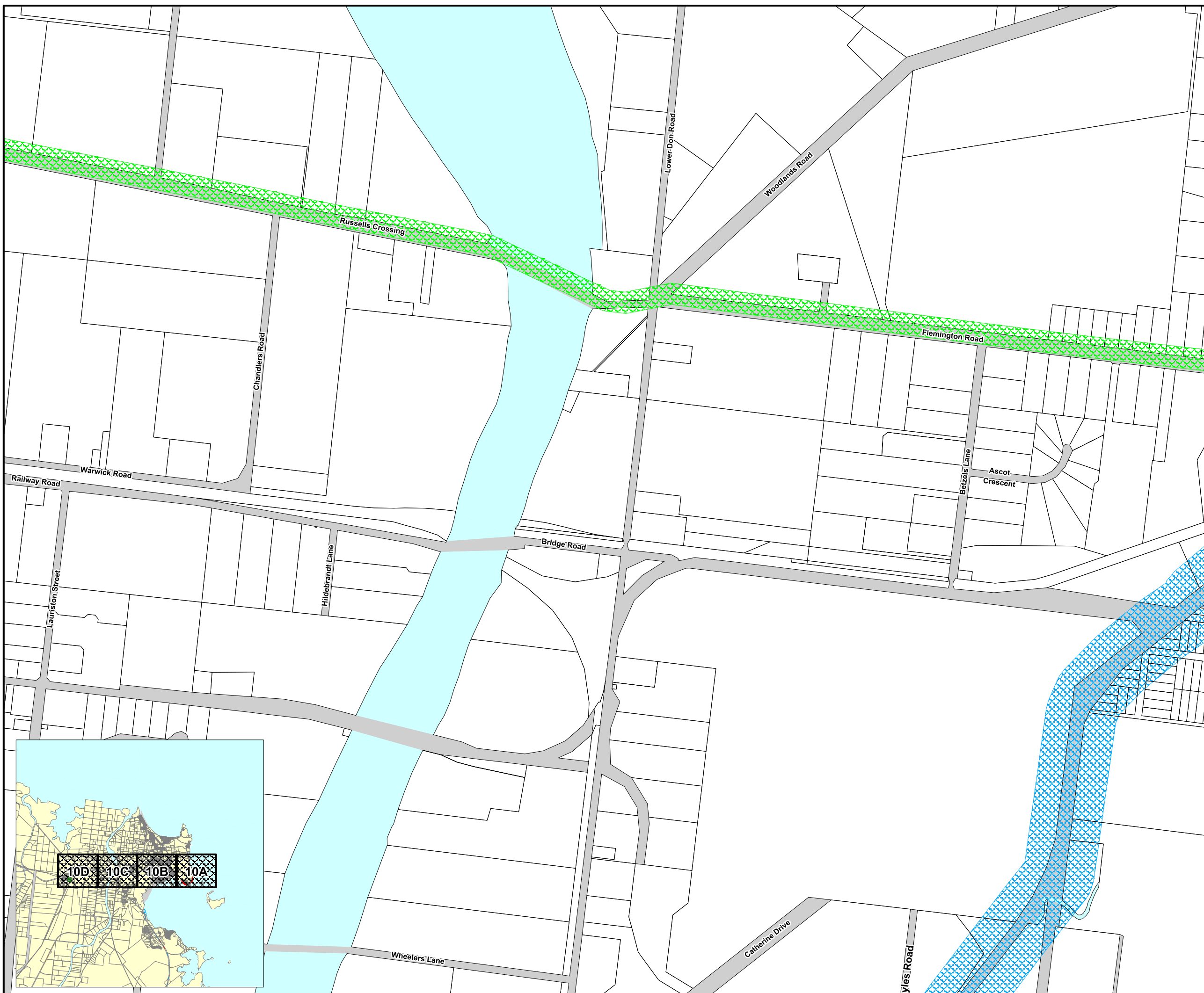
Date: 27/07/2015

Approx Scale @ A3: 1: 10 000

200 0 200 m



Overlay Map - INF2 - 10C





WRC Planning Scheme Infrastructure overlay

- Legend**
- Waste management facility
 - Waste management facility buffer
 - Waste water treatment facility
 - Waste water treatment facility buffer
 - Water treatment facility
 - Bulk water supply buffer
 - Substation buffer
 - Major electricity infrastructure
 - Petroleum pipeline buffer
- General information**
- Local government boundary
 - DCDB parcel boundary
 - Road reserve
 - Waterbody

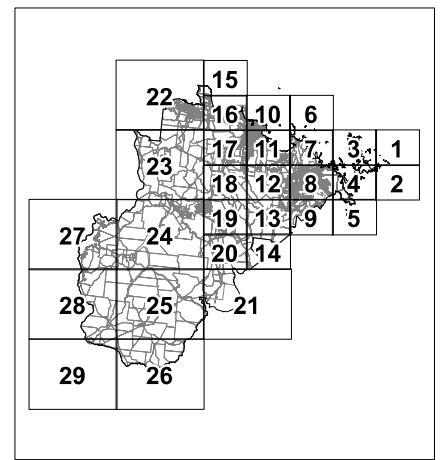
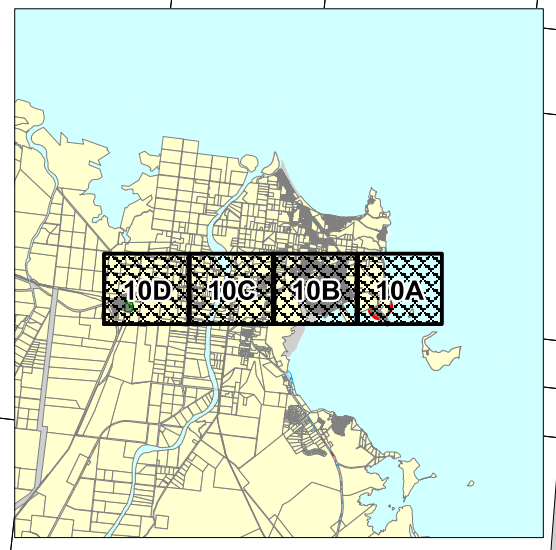
This data set is an extract from Queensland's digital cadastral Database. Use of this data set may be approved with the written Permission of the Director General, Department of Natural Resources and Mines, 2014, 61 Merry Street, Brisbane, 4000, Queensland, Australia. © The State of Queensland (Dept. of Natural Resources and Mines, 2014. No Liability accepted for any loss or damage that may arise from the use of Or reliance of this data. © State of Queensland (Department of State Development, Infrastructure and Planning) 2014 © State of Queensland (Department of Natural Resources and Mines) 2014. © Ergon Energy Corporation Limited 2014

Map 2 Utility infrastructure

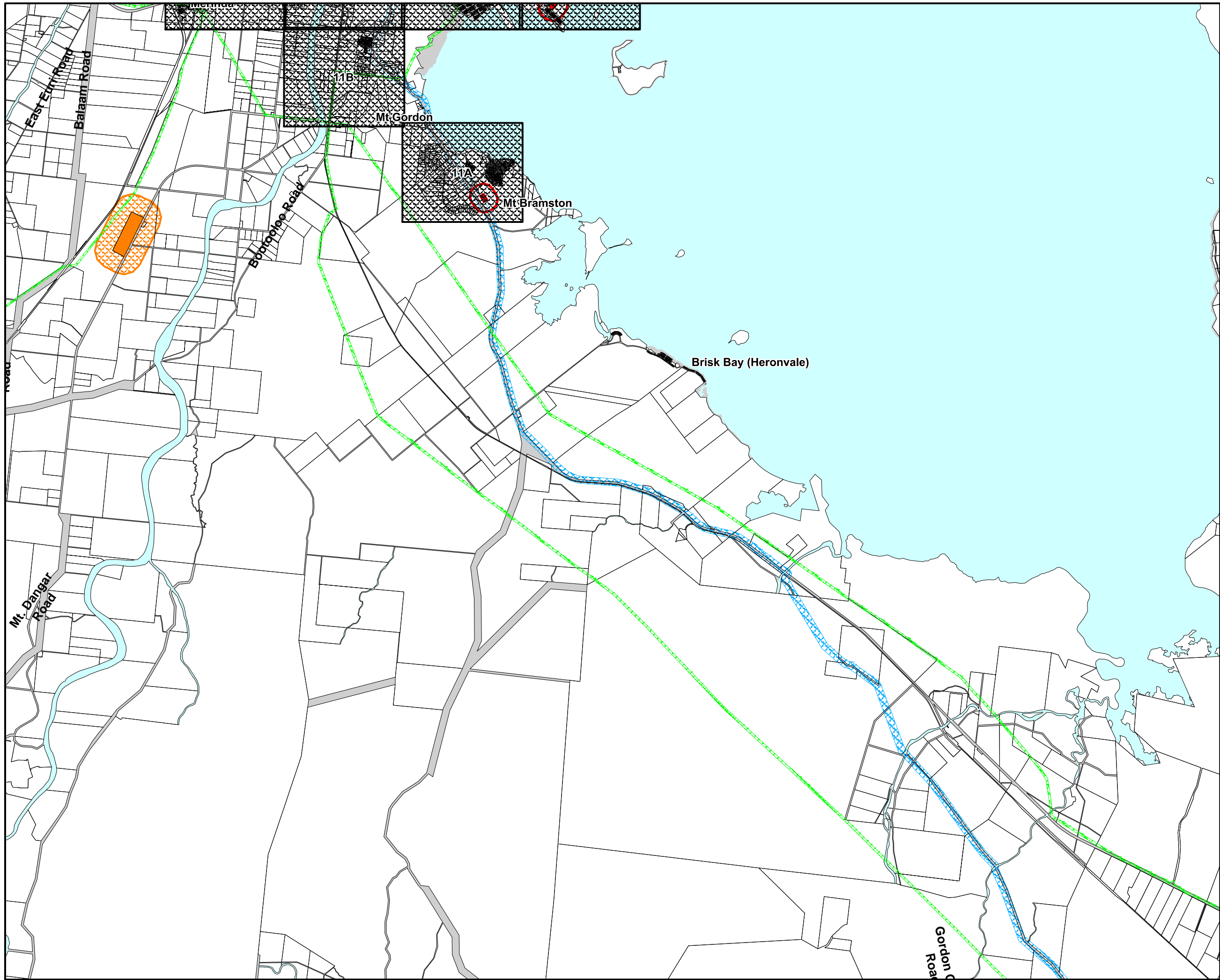
Date: 27/07/2015

Approx Scale @ A3: 1: 10 000

200 0 200 m



Overlay Map - INF2 - 10D



WRC Planning Scheme Infrastructure overlay

- Legend**
- Waste management facility
 - Waste management facility buffer
 - Waste water treatment facility
 - Waste water treatment facility buffer
 - Water treatment facility
 - Bulk water supply buffer
 - Substation buffer
 - Major electricity infrastructure
 - Petroleum pipeline buffer
- General information**
- Local government boundary
 - DCDB parcel boundary
 - Road reserve
 - Waterbody

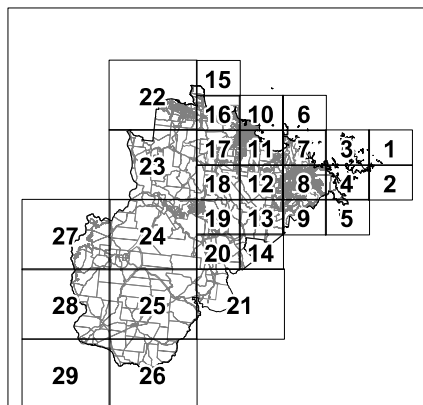
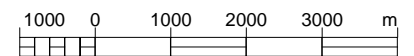
This data set is an extract from Queensland's digital cadastral Database. Use of this data set may be approved with the written Permission of the Director General, Department of Natural Resources and Mines, 2014, 61 Merry Street, Brisbane, 4000, Queensland, Australia. © The State of Queensland (Dept. of Natural Resources and Mines, 2014. No Liability accepted for any loss or damage that may arise from the use of Or reliance of this data. © State of Queensland (Department of State Development, Infrastructure and Planning) 2014 © State of Queensland (Department of Natural Resources and Mines) 2014. © Ergon Energy Corporation Limited 2014

Map 2 Utility infrastructure

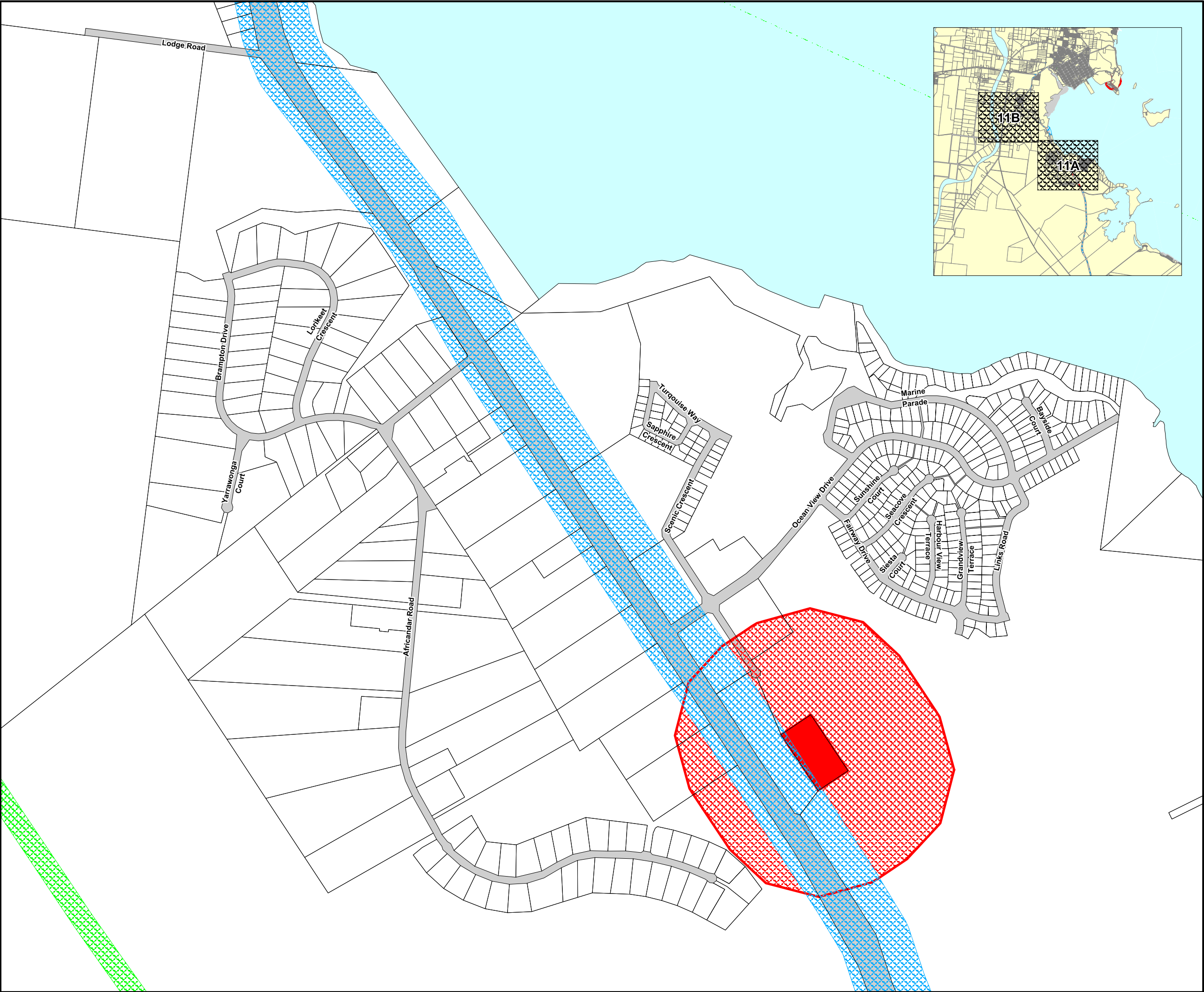
Date: 27/07/2015



Approx Scale @ A3: 1: 100 000



Overlay Map - INF2 - 11



WRC Planning Scheme Infrastructure overlay

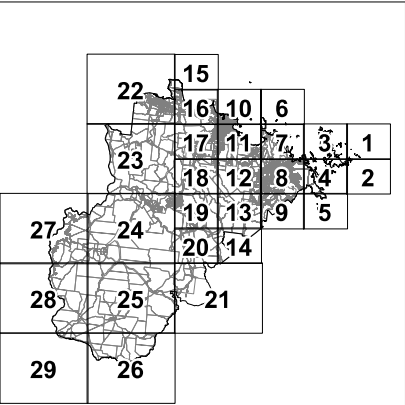
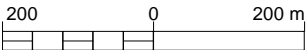
- Legend**
- Waste management facility
 - Waste management facility buffer
 - Waste water treatment facility
 - Waste water treatment facility buffer
 - Water treatment facility
 - Bulk water supply buffer
 - Substation buffer
 - Major electricity infrastructure
 - Petroleum pipeline buffer

- General information**
- Local government boundary
 - DCDB parcel boundary
 - Road reserve
 - Waterbody

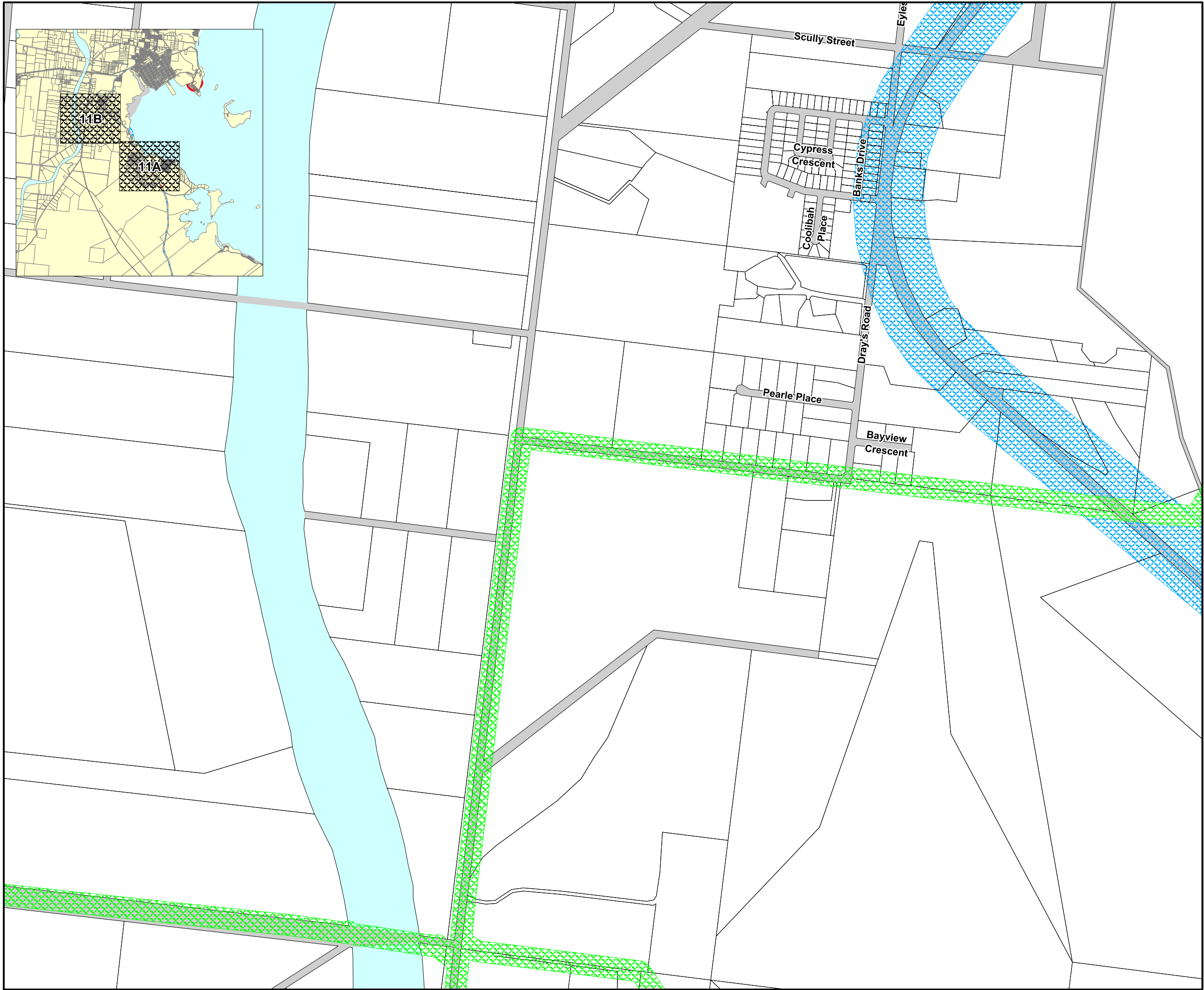
This data set is an extract from Queensland's digital cadastral Database. Use of this data set may be approved with the written Permission of the Director General, Department of Natural Resources and Mines, 2014, 61 Merry Street, Brisbane, 4000, Queensland, Australia. © The State of Queensland (Dept. of Natural Resources and Mines, 2014. No Liability accepted for any loss or damage that may arise from the use of Or reliance of this data. © State of Queensland (Department of State Development, Infrastructure and Planning) 2014 © State of Queensland (Department of Natural Resources and Mines) 2014. © Ergon Energy Corporation Limited 2014

Map 2
Utility infrastructure

Date: 27/07/2015
Approx Scale @ A3: 1: 10 000



Overlay Map - INF2 - 11A



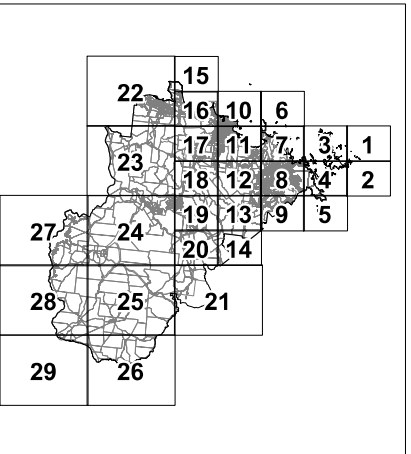
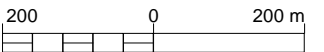
WRC Planning Scheme Infrastructure overlay

- Legend**
- Waste management facility
 - Waste management facility buffer
 - Waste water treatment facility
 - Waste water treatment facility buffer
 - Water treatment facility
 - Bulk water supply buffer
 - Substation buffer
 - Major electricity infrastructure
 - Petroleum pipeline buffer
- General information**
- Local government boundary
 - DCDB parcel boundary
 - Road reserve
 - Waterbody

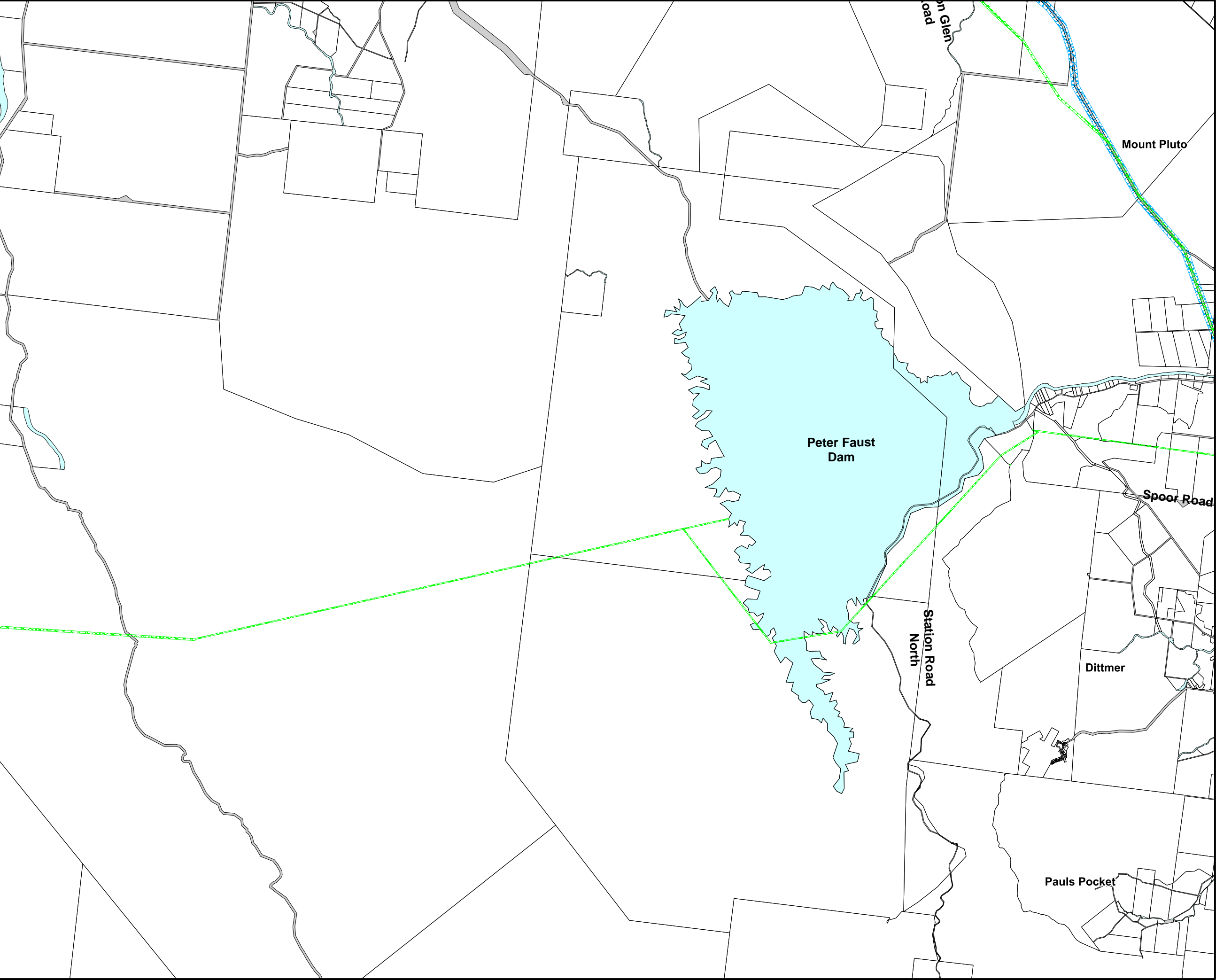
This data set is an extract from Queensland's digital cadastral Database. Use of this data set may be approved with the written Permission of the Director General, Department of Natural Resources and Mines, 2014, 61 Merry Street, Brisbane, 4000, Queensland, Australia. © The State of Queensland (Dept. of Natural Resources and Mines, 2014. No Liability accepted for any loss or damage that may arise from the use of Or reliance of this data. © State of Queensland (Department of State Development, Infrastructure and Planning) 2014 © State of Queensland (Department of Natural Resources and Mines) 2014. © Ergon Energy Corporation Limited 2014

Map 2 Utility infrastructure

Date: 27/07/2015
Approx Scale @ A3: 1: 10 000



Overlay Map - INF2 - 11B



Legend

Waste management facility

Waste management facility buffer

Waste water treatment facility

Waste water treatment facility buffer

Water treatment facility

Bulk water supply buffer

Substation buffer

Major electricity infrastructure

Petroleum pipeline buffer

General information

Local government boundary

DCDB parcel boundary


Road reserve

Waterbody

This data set is an extract from Queensland's digital cadastral Database. Use of this data set may be approved with the written Permission of the Director General, Department of Natural Resources and Mines, 2014, 61 Merry Street, Brisbane, 4000, Queensland, Australia. © The State of Queensland (Dept. of Natural Resources and Mines, 2014. No Liability accepted for any loss or damage that may arise from the use of Or reliance of this data. © State of Queensland (Department of State Development, Infrastructure and Planning) 2014 © State of Queensland (Department of Natural Resources and Mines) 2014. © Ergon Energy Corporation Limited 2014


Map 2
Utility infrastructure

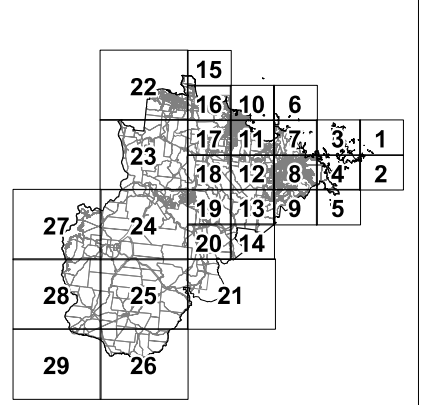
Date: 27/07/2015



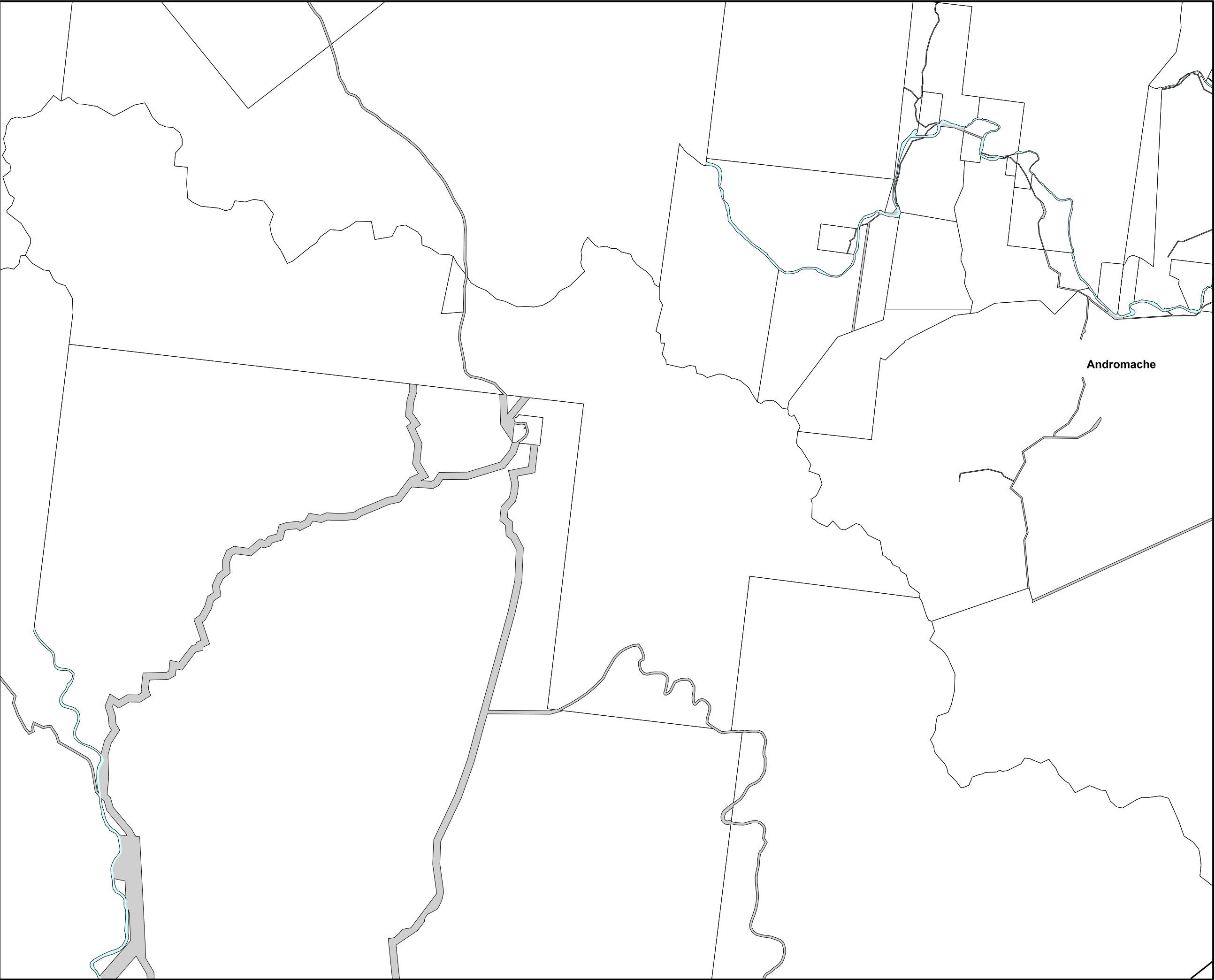
Approx Scale @ A3: 1: 100 000


1000 0 1000 2000 3000 m





Overlay Map - INF2 - 12





WRC Planning Scheme Infrastructure overlay

Legend

- Waste management facility
- Waste management facility buffer
- Waste water treatment facility
- Waste water treatment facility buffer
- Water treatment facility
- Bulk water supply buffer
- Substation buffer
- Major electricity infrastructure
- Petroleum pipeline buffer

General information



- Local government boundary
- DCDB parcel boundary
- Road reserve
- Waterbody

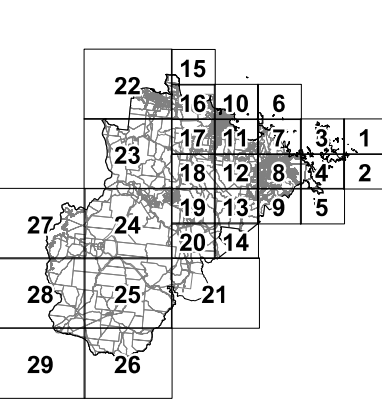
This data set is an extract from Queensland's digital cadastral Database. Use of this data set may be approved with the written Permission of the Director General, Department of Natural Resources and Mines, 2014, 61 Merry Street, Brisbane, 4000, Queensland, Australia. © The State of Queensland (Dept. of Natural Resources and Mines, 2014. No Liability accepted for any loss or damage that may arise from the use of Or reliance of this data. © State of Queensland (Department of State Development, Infrastructure and Planning) 2014 © State of Queensland (Department of Natural Resources and Mines) 2014. © Ergon Energy Corporation Limited 2014

Map 2
Utility infrastructure

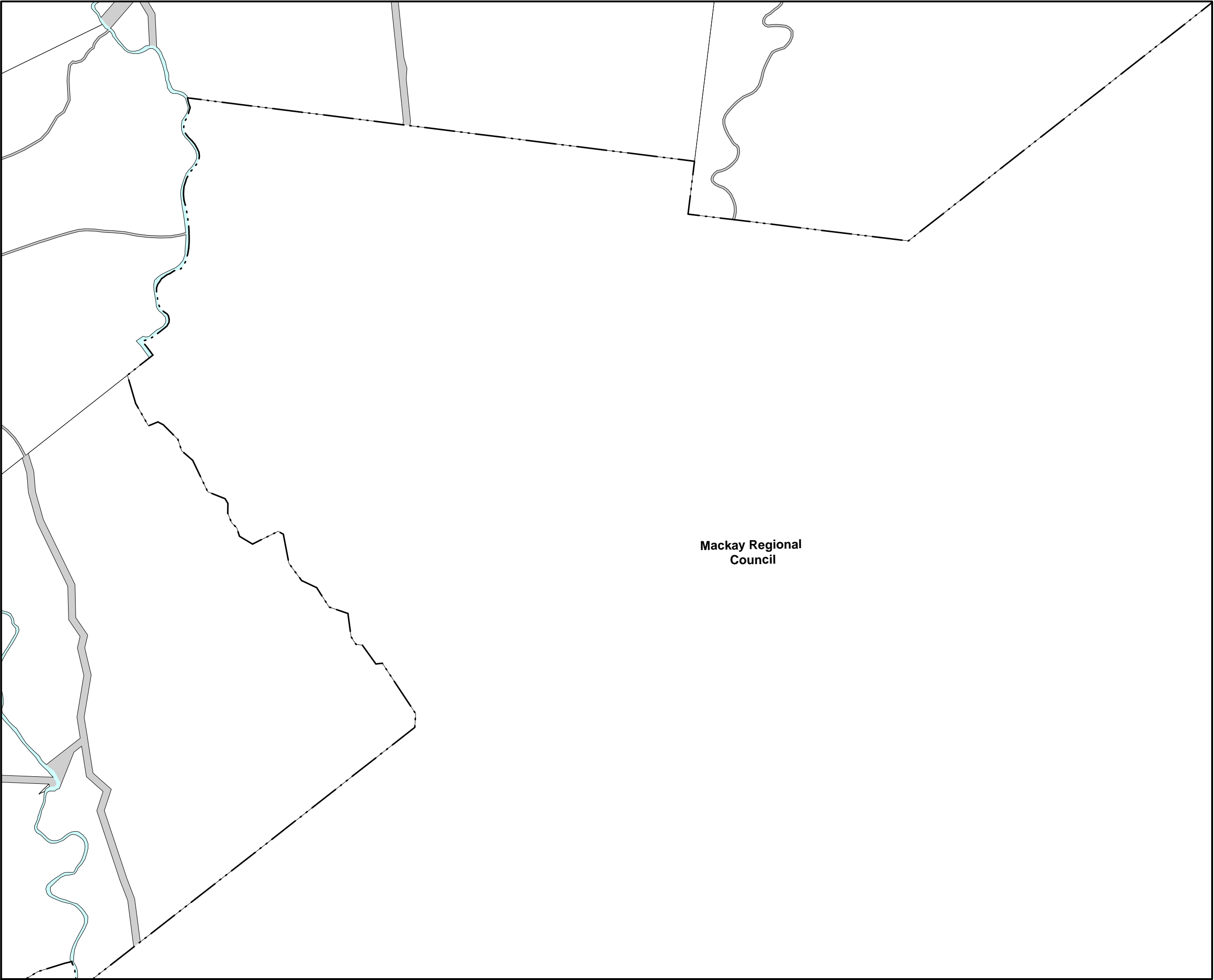
Date: 27/07/2015

Approx Scale @ A3: 1: 100 000





Overlay Map - INF2 - 13



WRC Planning Scheme Infrastructure overlay

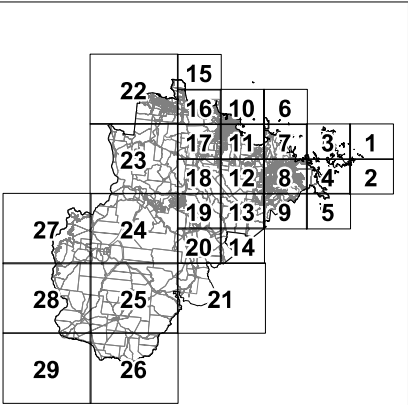

- Legend**
- Waste management facility
 - Waste management facility buffer
 - Waste water treatment facility
 - Waste water treatment facility buffer
 - Water treatment facility
 - Bulk water supply buffer
 - Substation buffer
 - Major electricity infrastructure
 - Petroleum pipeline buffer

- General information**
- Local government boundary
 - DCDB parcel boundary
 - Road reserve
 - Waterbody

This data set is an extract from Queensland's digital cadastral Database. Use of this data set may be approved with the written Permission of the Director General, Department of Natural Resources and Mines, 2014, 61 Merry Street, Brisbane, 4000, Queensland, Australia. © The State of Queensland (Dept. of Natural Resources and Mines, 2014. No Liability accepted for any loss or damage that may arise from the use of Or reliance of this data. © State of Queensland (Department of State Development, Infrastructure and Planning) 2014 © State of Queensland (Department of Natural Resources and Mines) 2014. © Ergon Energy Corporation Limited 2014

**Map 2
Utility infrastructure**

Date: 27/07/2015
Approx Scale @ A3: 1: 100 000





WRC Planning Scheme Infrastructure overlay

Burdekin Shire Council

- Legend**
 - Waste management facility
 - Waste management facility buffer
 - Waste water treatment facility
 - Waste water treatment facility buffer
 - Water treatment facility
 - Bulk water supply buffer
 - Substation buffer
 - Major electricity infrastructure
 - Petroleum pipeline buffer
- General information**
 - Local government boundary
 - DCDB parcel boundary
 - Road reserve
 - Waterbody

This data set is an extract from Queensland's digital cadastral Database. Use of this data set may be approved with the written Permission of the Director General, Department of Natural Resources and Mines, 2014, 61 Merry Street, Brisbane, 4000, Queensland, Australia © The State of Queensland (Dept. of Natural Resources and Mines, 2014. No Liability accepted for any loss or damage that may arise from the use of Or reliance of this data. © State of Queensland (Department of State Development, Infrastructure and Planning) 2014 © State of Queensland (Department of Natural Resources and Mines) 2014. © Ergon Energy Corporation Limited 2014

Map 2 Utility infrastructure

Date: 27/07/2015

Approx Scale @ A3: 1: 100 000

10000

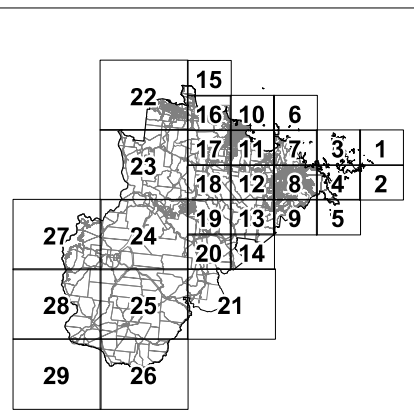
0

1000

2000

3000

m



Overlay Map - INF2 - 15

- Legend**
- Waste management facility
 - Waste management facility buffer
 - Waste water treatment facility
 - Waste water treatment facility buffer
 - Water treatment facility
 - Bulk water supply buffer
 - Substation buffer
 - Major electricity infrastructure
 - Petroleum pipeline buffer

- General information**
- Local government boundary
 - DCDB parcel boundary
 - Road reserve
 - Waterbody

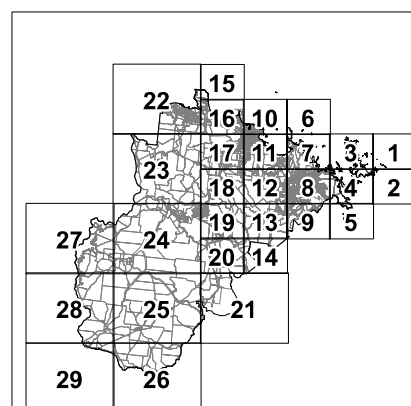
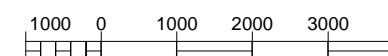
This data set is an extract from Queensland's digital cadastral Database. Use of this data set may be approved with the written Permission of the Director General, Department of Natural Resources and Mines, 2014, 61 Merry Street, Brisbane, 4000, Queensland, Australia. © The State of Queensland (Dept. of Natural Resources and Mines, 2014. No Liability accepted for any loss or damage that may arise from the use of Or reliance of this data. © State of Queensland (Department of State Development, Infrastructure and Planning) 2014 © State of Queensland (Department of Natural Resources and Mines) 2014. © Ergon Energy Corporation Limited 2014

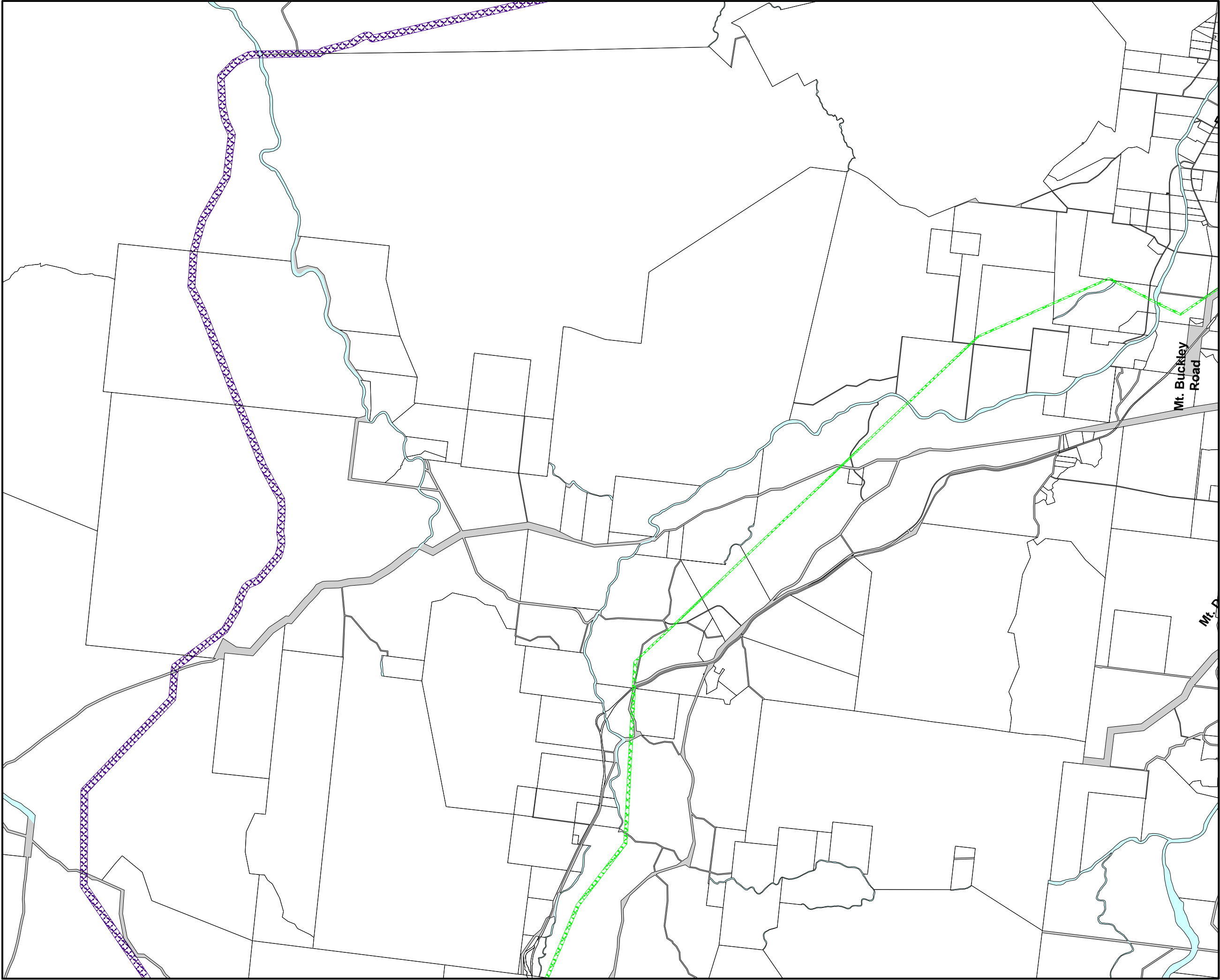
Map 2
Utility infrastructure

Date: 27/07/2015



Approx Scale @ A3: 1: 100 000



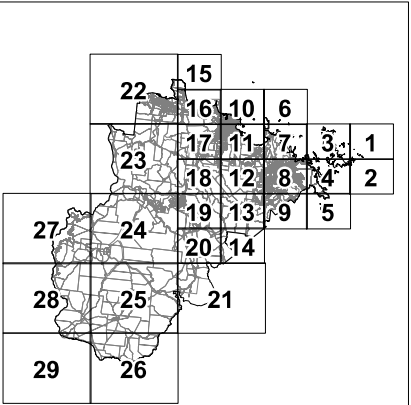



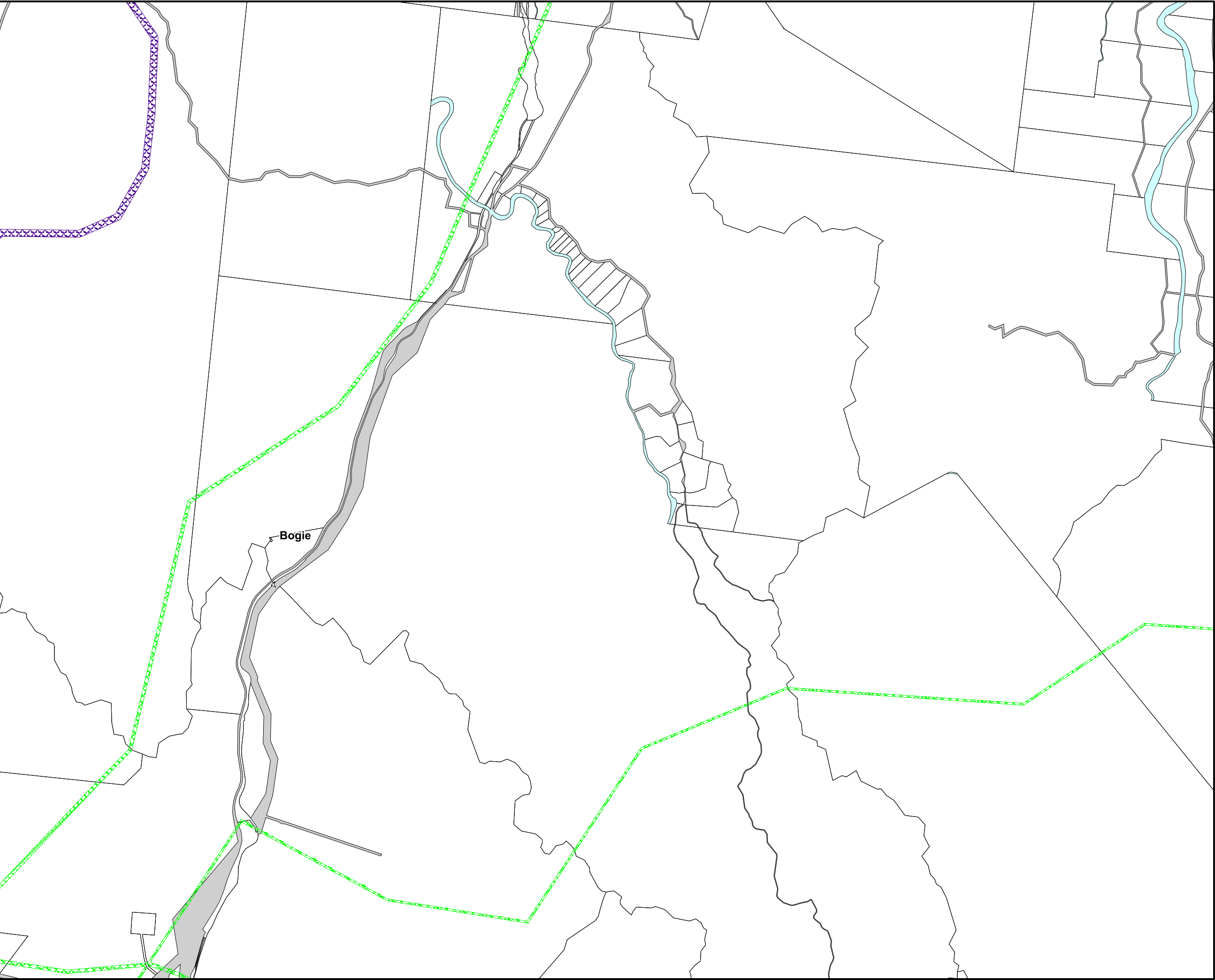
- Legend**
 - Waste management facility
 - Waste management facility buffer
 - Waste water treatment facility
 - Waste water treatment facility buffer
 - Water treatment facility
 - Bulk water supply buffer
 - Substation buffer
 - Major electricity infrastructure
 - Petroleum pipeline buffer
- General information**
 - Local government boundary
 - DCDB parcel boundary
 - Road reserve
 - Waterbody

This data set is an extract from Queensland's digital cadastral Database. Use of this data set may be approved with the written Permission of the Director General, Department of Natural Resources and Mines, 2014, 61 Merry Street, Brisbane, 4000, Queensland, Australia. © The State of Queensland (Dept. of Natural Resources and Mines, 2014. No Liability accepted for any loss or damage that may arise from the use of Or reliance of this data. © State of Queensland (Department of State Development, Infrastructure and Planning) 2014 © State of Queensland (Department of Natural Resources and Mines) 2014. © Ergon Energy Corporation Limited 2014

Map 2
Utility infrastructure

Date: 27/07/2015
Approx Scale @ A3: 1: 100 000





Legend


- Waste management facility
- Waste management facility buffer
- Waste water treatment facility
- Waste water treatment facility buffer
- Water treatment facility
- Bulk water supply buffer
- Substation buffer
- Major electricity infrastructure
- Petroleum pipeline buffer

General information

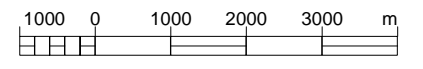
- Local government boundary
- DCDB parcel boundary
- Road reserve
- Waterbody

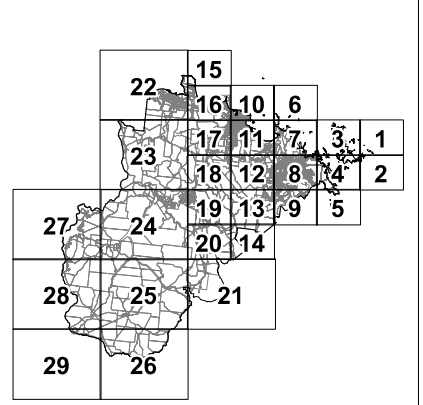
This data set is an extract from Queensland's digital cadastral Database. Use of this data set may be approved with the written Permission of the Director General, Department of Natural Resources and Mines, 2014, 61 Merry Street, Brisbane, 4000, Queensland, Australia. © The State of Queensland (Dept. of Natural Resources and Mines, 2014. No Liability accepted for any loss or damage that may arise from the use of Or reliance of this data. © State of Queensland (Department of State Development, Infrastructure and Planning) 2014 © State of Queensland (Department of Natural Resources and Mines) 2014. © Ergon Energy Corporation Limited 2014

Map 2
Utility infrastructure

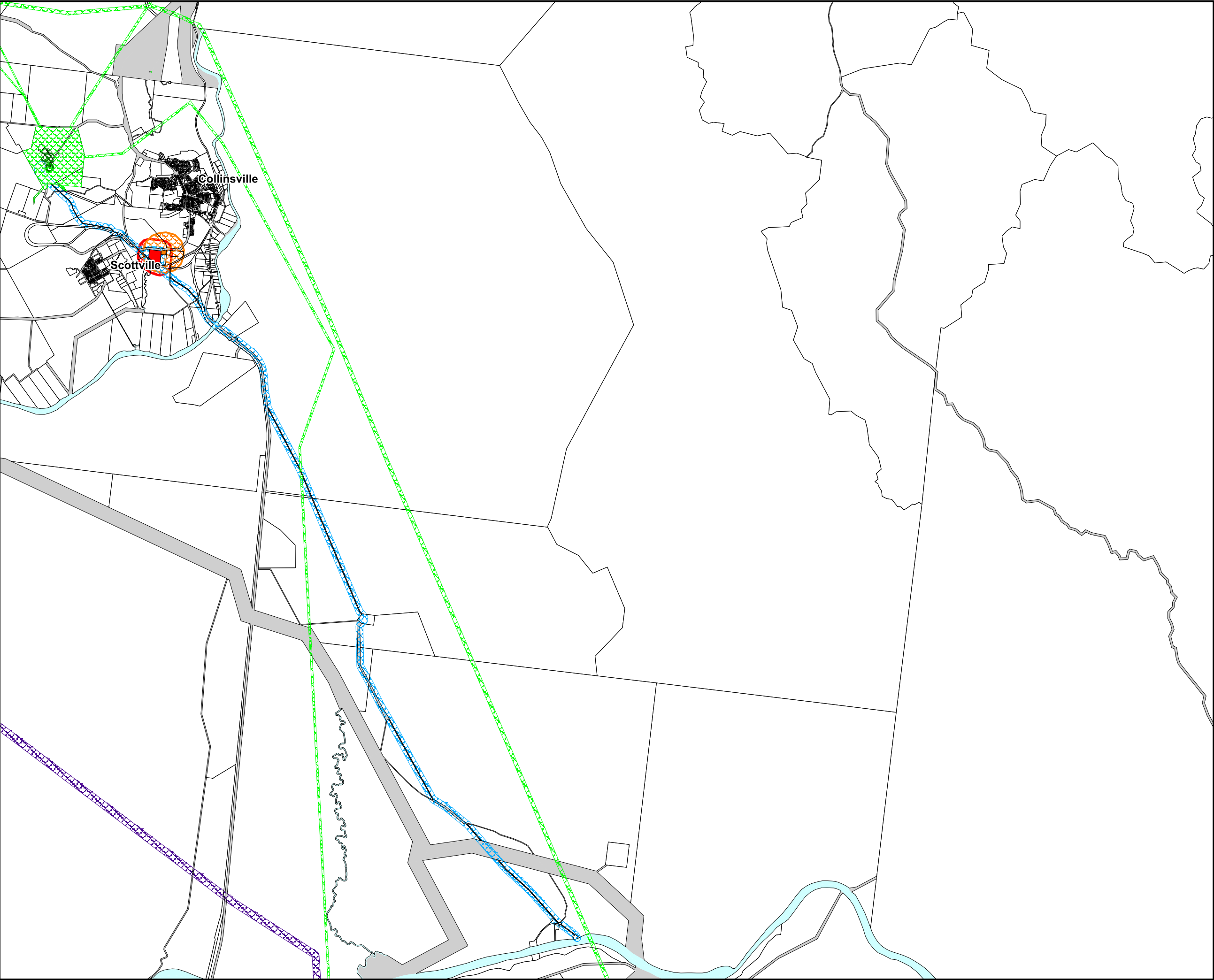
Date: 27/07/2015 


Approx Scale @ A3: 1: 100 000





Overlay Map - INF2 - 18





WRC Planning Scheme Infrastructure overlay

Legend

- Waste management facility
- Waste management facility buffer
- Waste water treatment facility
- Waste water treatment facility buffer
- Water treatment facility
- Bulk water supply buffer
- Substation buffer
- Major electricity infrastructure
- Petroleum pipeline buffer

General information



- Local government boundary
- DCDB parcel boundary
- Road reserve
- Waterbody

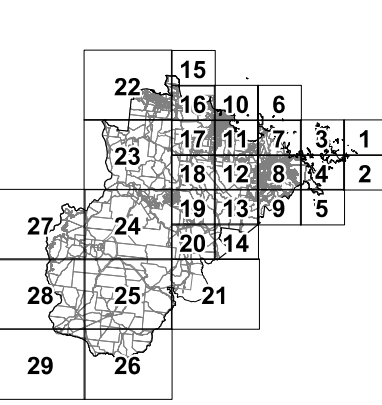
This data set is an extract from Queensland's digital cadastral Database. Use of this data set may be approved with the written Permission of the Director General, Department of Natural Resources and Mines, 2014, 61 Merry Street, Brisbane, 4000, Queensland, Australia. © The State of Queensland (Dept. of Natural Resources and Mines, 2014. No Liability accepted for any loss or damage that may arise from the use of Or reliance of this data. © State of Queensland (Department of State Development, Infrastructure and Planning) 2014 © State of Queensland (Department of Natural Resources and Mines) 2014. © Ergon Energy Corporation Limited 2014

Map 2
Utility infrastructure

Date: 27/07/2015

Approx Scale @ A3: 1: 100 000





Overlay Map - INF2 - 19



WRC Planning Scheme Infrastructure overlay

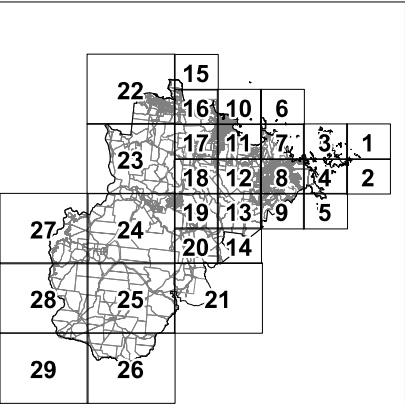

- Legend**
- Waste management facility
 - Waste management facility buffer
 - Waste water treatment facility
 - Waste water treatment facility buffer
 - Water treatment facility
 - Bulk water supply buffer
 - Substation buffer
 - Major electricity infrastructure
 - Petroleum pipeline buffer

- General information**
- Local government boundary
 - DCDB parcel boundary
 - Road reserve
 - Waterbody

This data set is an extract from Queensland's digital cadastral Database. Use of this data set may be approved with the written Permission of the Director General, Department of Natural Resources and Mines, 2014, 61 Merry Street, Brisbane, 4000, Queensland, Australia. © The State of Queensland (Dept. of Natural Resources and Mines, 2014. No Liability accepted for any loss or damage that may arise from the use of Or reliance of this data. © State of Queensland (Department of State Development, Infrastructure and Planning) 2014 © State of Queensland (Department of Natural Resources and Mines) 2014. © Ergon Energy Corporation Limited 2014

Map 2 Utility infrastructure

Date: 27/07/2015
Approx Scale @ A3: 1: 100 000





Legend

- Waste management facility
- Waste management facility buffer
- Waste water treatment facility
- Waste water treatment facility buffer
- Water treatment facility
- Bulk water supply buffer
- Substation buffer
- Major electricity infrastructure
- Petroleum pipeline buffer

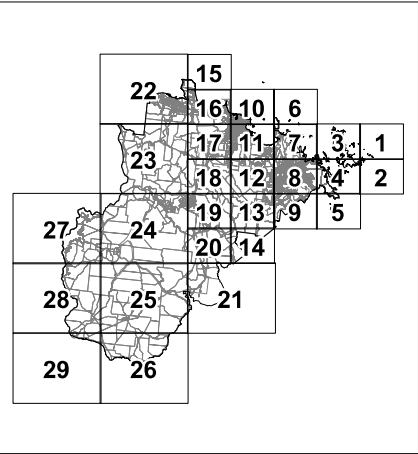

General information

- Local government boundary
- DCDB parcel boundary
- Road reserve
- Waterbody

This data set is an extract from Queensland's digital cadastral Database. Use of this data set may be approved with the written Permission of the Director General, Department of Natural Resources and Mines, 2014, 61 Merry Street, Brisbane, 4000, Queensland, Australia. © The State of Queensland (Dept. of Natural Resources and Mines, 2014. No Liability accepted for any loss or damage that may arise from the use of Or reliance of this data. © State of Queensland (Department of State Development, Infrastructure and Planning) 2014 © State of Queensland (Department of Natural Resources and Mines) 2014. © Ergon Energy Corporation Limited 2014

Map 2
Utility infrastructure

Date: 27/07/2015
Approx Scale @ A3: 1: 200 000





WRC Planning Scheme Infrastructure overlay

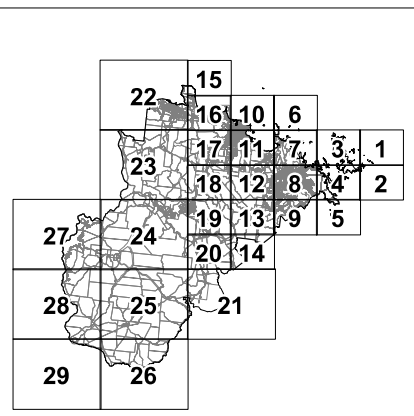
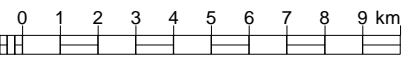

- Legend**
- Waste management facility
 - Waste management facility buffer
 - Waste water treatment facility
 - Waste water treatment facility buffer
 - Water treatment facility
 - Bulk water supply buffer
 - Substation buffer
 - Major electricity infrastructure
 - Petroleum pipeline buffer
- General information**
- Local government boundary
 - DCDB parcel boundary
 - Road reserve
 - Waterbody

This data set is an extract from Queensland's digital cadastral Database. Use of this data set may be approved with the written Permission of the Director General, Department of Natural Resources and Mines, 2014, 61 Merry Street, Brisbane, 4000, Queensland, Australia. © The State of Queensland (Dept. of Natural Resources and Mines, 2014. No Liability accepted for any loss or damage that may arise from the use of Or reliance of this data. © State of Queensland (Department of State Development, Infrastructure and Planning) 2014 © State of Queensland (Department of Natural Resources and Mines) 2014. © Ergon Energy Corporation Limited 2014

Map 2 Utility infrastructure

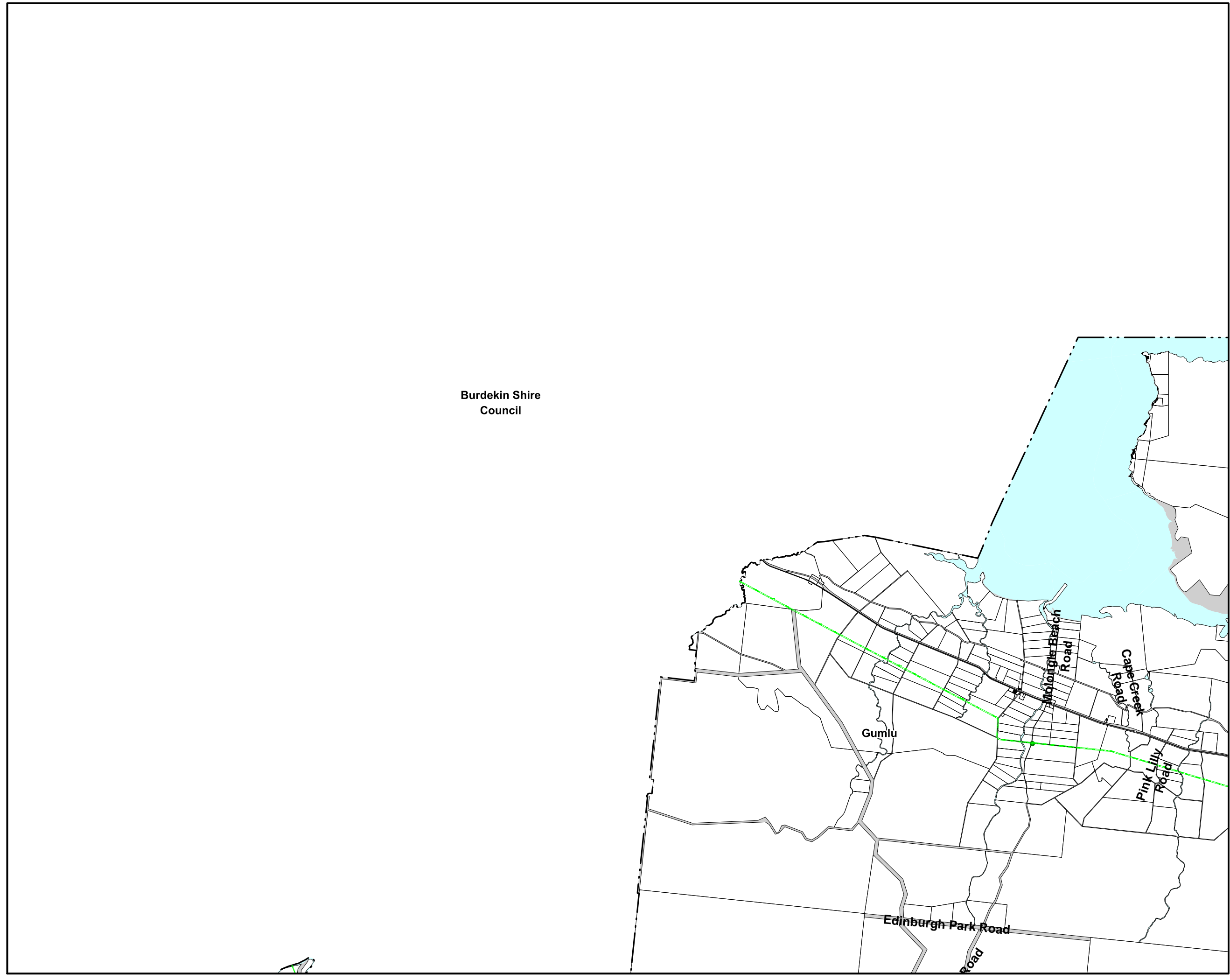
Date: 27/07/2015

Approx Scale @ A3: 1: 200 000



Overlay Map - INF2 - 22

Burdekin Shire Council





WRC Planning Scheme Infrastructure overlay

- Legend**
- Waste management facility
 - Waste management facility buffer
 - Waste water treatment facility
 - Waste water treatment facility buffer
 - Water treatment facility
 - Bulk water supply buffer
 - Substation buffer
 - Major electricity infrastructure
 - Petroleum pipeline buffer
- General information**
- Local government boundary
 - DCDB parcel boundary
 - Road reserve
 - Waterbody

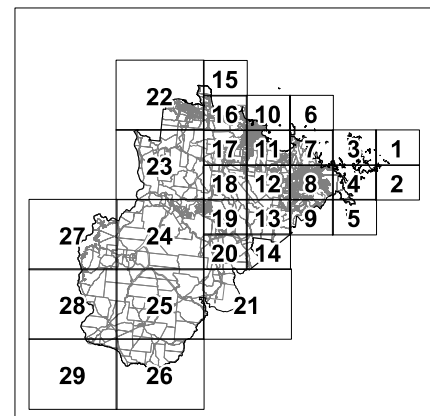
This data set is an extract from Queensland's digital cadastral Database. Use of this data set may be approved with the written Permission of the Director General, Department of Natural Resources and Mines, 2014, 61 Merry Street, Brisbane, 4000, Queensland, Australia. © The State of Queensland (Dept. of Natural Resources and Mines, 2014. No Liability accepted for any loss or damage that may arise from the use of Or reliance of this data. © State of Queensland (Department of State Development, Infrastructure and Planning) 2014. © State of Queensland (Department of Natural Resources and Mines) 2014. © Ergon Energy Corporation Limited 2014

Map 2 Utility infrastructure

Date: 27/07/2015

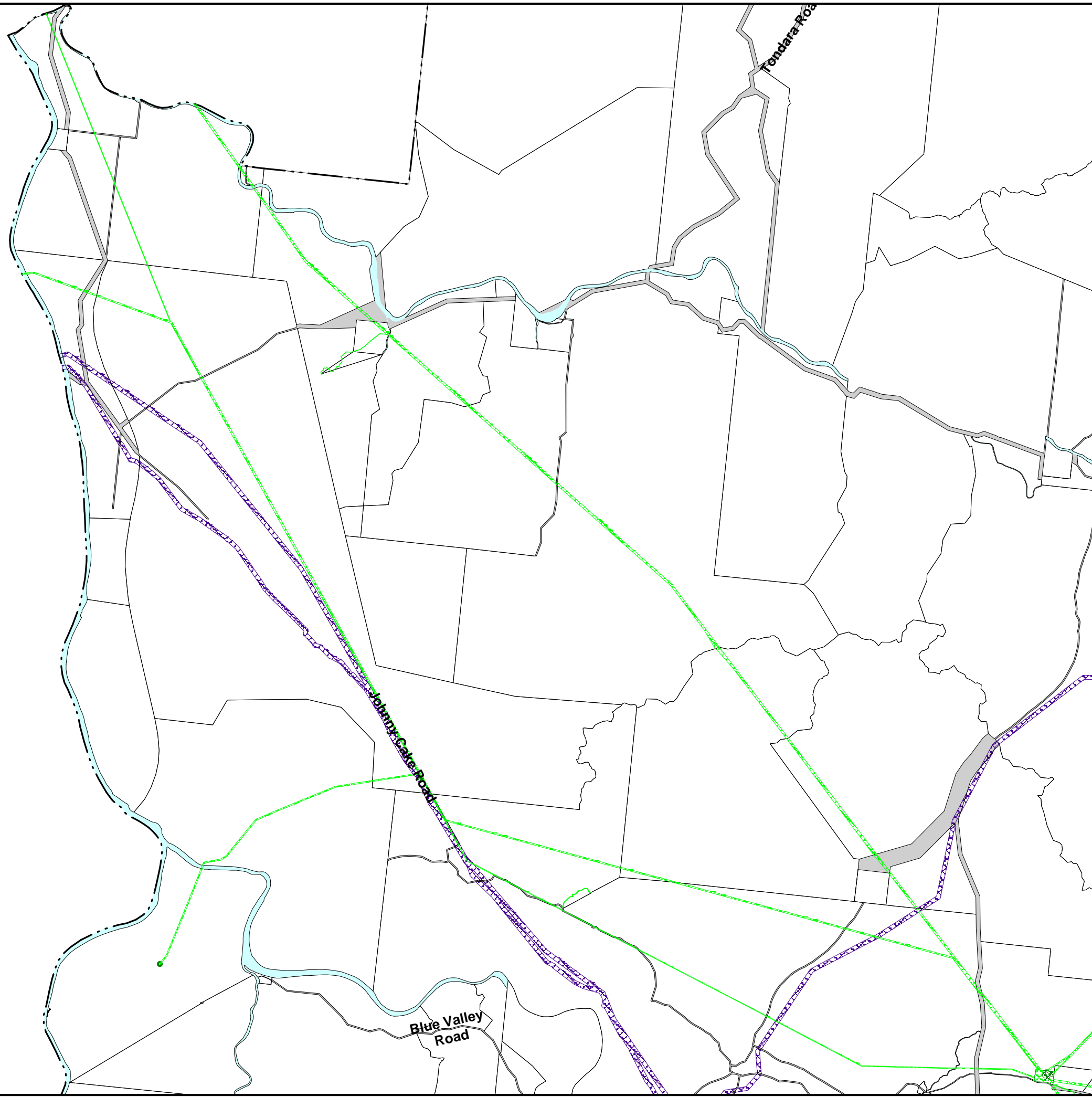


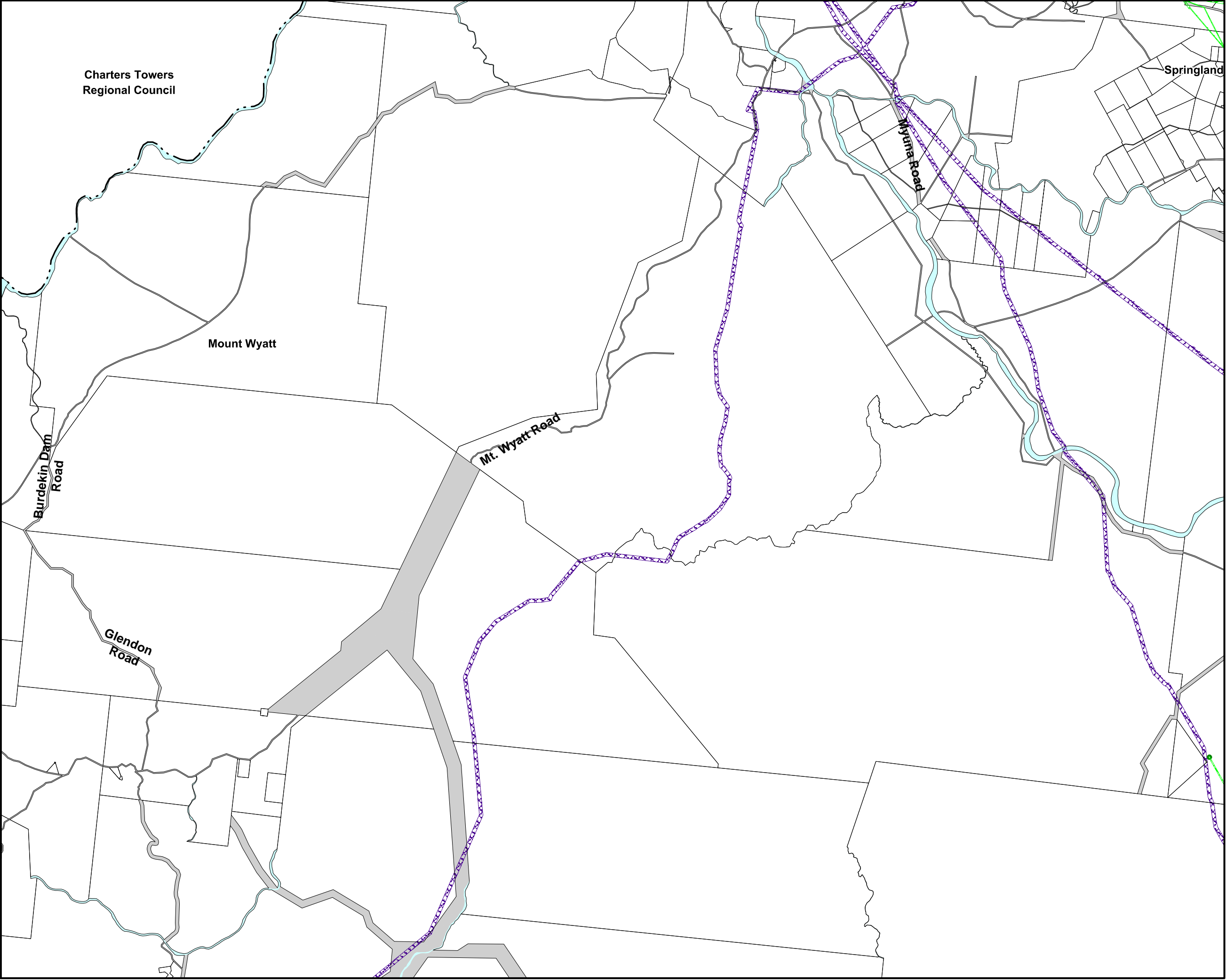
Approx Scale @ A3: 1: 200 000



Overlay Map - INF2 - 23

Burdekin Shire Council





Charters Towers
Regional Council

Mount Wyatt

Springland

Myuna Road

Mt. Wyatt Road

Burdekin Dam
Road

Glendon
Road

**WRC Planning
Scheme
Infrastructure
overlay**



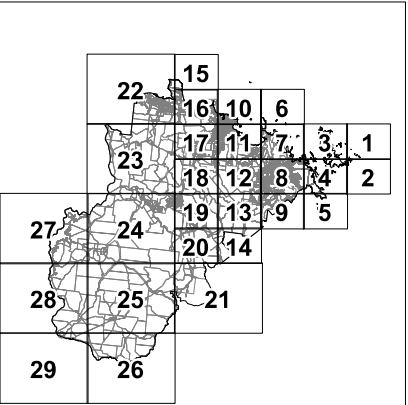

- Legend**
- Waste management facility
 - Waste management facility buffer
 - Waste water treatment facility
 - Waste water treatment facility buffer
 - Water treatment facility
 - Bulk water supply buffer
 - Substation buffer
 - Major electricity infrastructure
 - Petroleum pipeline buffer

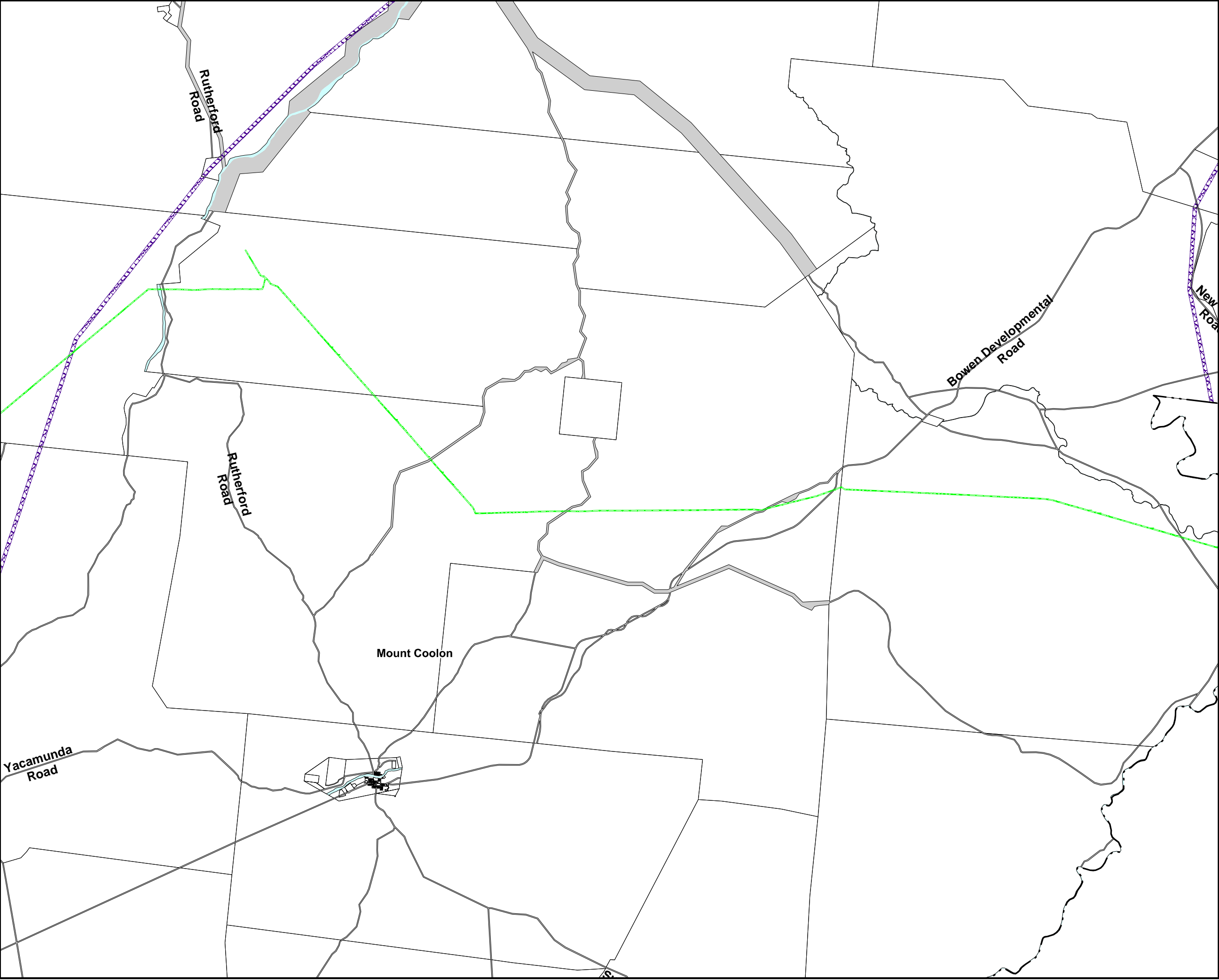
- General information**
- Local government boundary
 - DCDB parcel boundary
 - Road reserve
 - Waterbody

This data set is an extract from Queensland's digital cadastral Database. Use of this data set may be approved with the written Permission of the Director General, Department of Natural Resources and Mines, 2014, 61 Merry Street, Brisbane, 4000, Queensland, Australia. © The State of Queensland (Dept. of Natural Resources and Mines, 2014. No Liability accepted for any loss or damage that may arise from the use of Or reliance of this data. © State of Queensland (Department of State Development, Infrastructure and Planning) 2014 © State of Queensland (Department of Natural Resources and Mines) 2014. © Ergon Energy Corporation Limited 2014

**Map 2
Utility infrastructure**

Date: 27/07/2015
Approx Scale @ A3: 1: 200 000





Legend

- Waste management facility
- Waste management facility buffer
- Waste water treatment facility
- Waste water treatment facility buffer
- Water treatment facility
- Bulk water supply buffer
- Substation buffer
- Major electricity infrastructure
- Petroleum pipeline buffer

General information

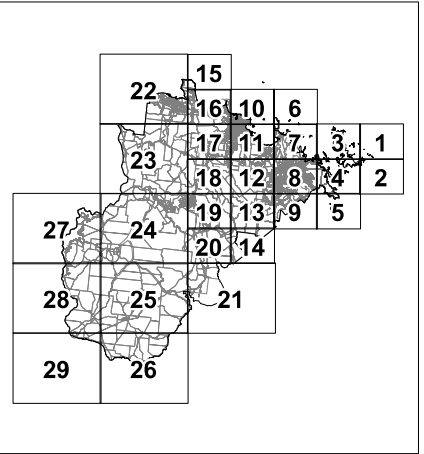

- Local government boundary
- DCDB parcel boundary
- Road reserve
- Waterbody

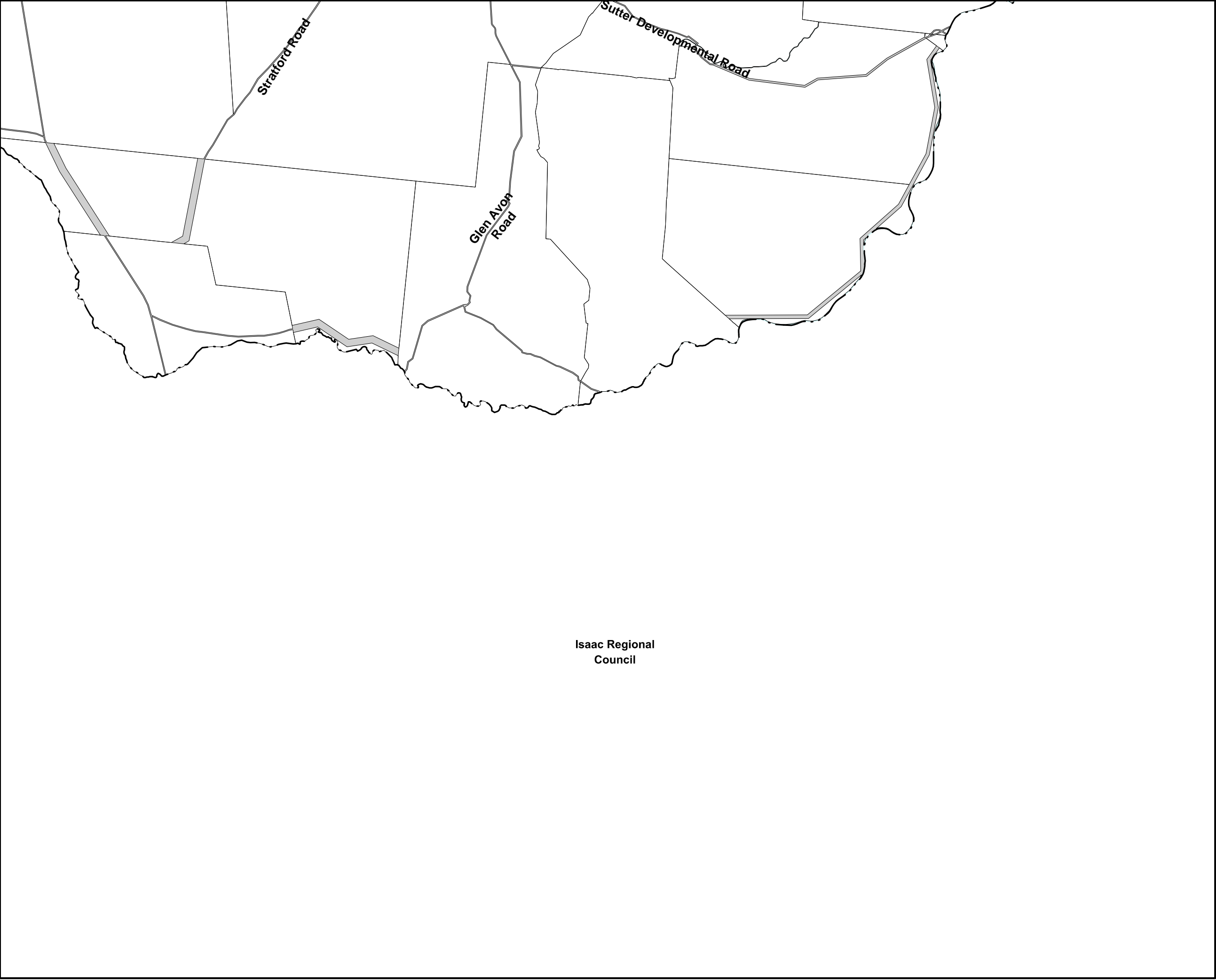
This data set is an extract from Queensland's digital cadastral Database. Use of this data set may be approved with the written Permission of the Director General, Department of Natural Resources and Mines, 2014, 61 Merry Street, Brisbane, 4000, Queensland, Australia. © The State of Queensland (Dept. of Natural Resources and Mines, 2014. No Liability accepted for any loss or damage that may arise from the use of Or reliance of this data. © State of Queensland (Department of State Development, Infrastructure and Planning) 2014 © State of Queensland (Department of Natural Resources and Mines) 2014. © Ergon Energy Corporation Limited 2014

**Map 2
Utility infrastructure**

Date: 27/07/2015

Approx Scale @ A3: 1: 200 000





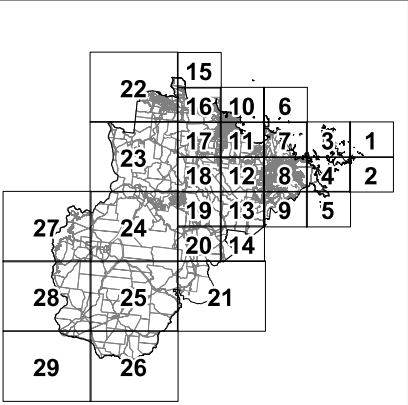
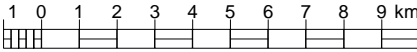
Isaac Regional Council

- Legend**
 - Waste management facility
 - Waste management facility buffer
 - Waste water treatment facility
 - Waste water treatment facility buffer
 - Water treatment facility
 - Bulk water supply buffer
 - Substation buffer
 - Major electricity infrastructure
 - Petroleum pipeline buffer
- General information**
 - Local government boundary
 - DCDB parcel boundary
 - Road reserve
 - Waterbody

This data set is an extract from Queensland's digital cadastral Database. Use of this data set may be approved with the written Permission of the Director General, Department of Natural Resources and Mines, 2014, 61 Merry Street, Brisbane, 4000, Queensland, Australia. © The State of Queensland (Dept. of Natural Resources and Mines, 2014. No Liability accepted for any loss or damage that may arise from the use of Or reliance of this data. © State of Queensland (Department of State Development, Infrastructure and Planning) 2014 © State of Queensland (Department of Natural Resources and Mines) 2014. © Ergon Energy Corporation Limited 2014

Map 2
Utility infrastructure

Date: 27/07/2015
Approx Scale @ A3: 1: 200 000





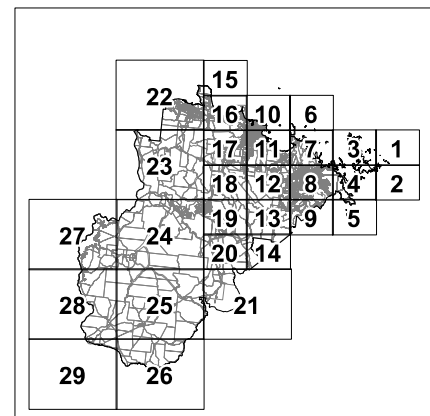
WRC Planning Scheme Infrastructure overlay

- Legend**
- Waste management facility
 - Waste management facility buffer
 - Waste water treatment facility
 - Waste water treatment facility buffer
 - Water treatment facility
 - Bulk water supply buffer
 - Substation buffer
 - Major electricity infrastructure
 - Petroleum pipeline buffer
- General information**
- Local government boundary
 - DCDB parcel boundary
 - Road reserve
 - Waterbody

This data set is an extract from Queensland's digital cadastral Database. Use of this data set may be approved with the written Permission of the Director General, Department of Natural Resources and Mines, 2014. 61 Merry Street, Brisbane, 4000, Queensland, Australia. © The State of Queensland (Dept. of Natural Resources and Mines, 2014. No Liability accepted for any loss or damage that may arise from the use of Or reliance of this data. © State of Queensland (Department of State Development, Infrastructure and Planning) 2014 © State of Queensland (Department of Natural Resources and Mines) 2014. © Ergon Energy Corporation Limited 2014

Map 2 Utility infrastructure

Date: 27/07/2015
Approx Scale @ A3: 1: 200 000

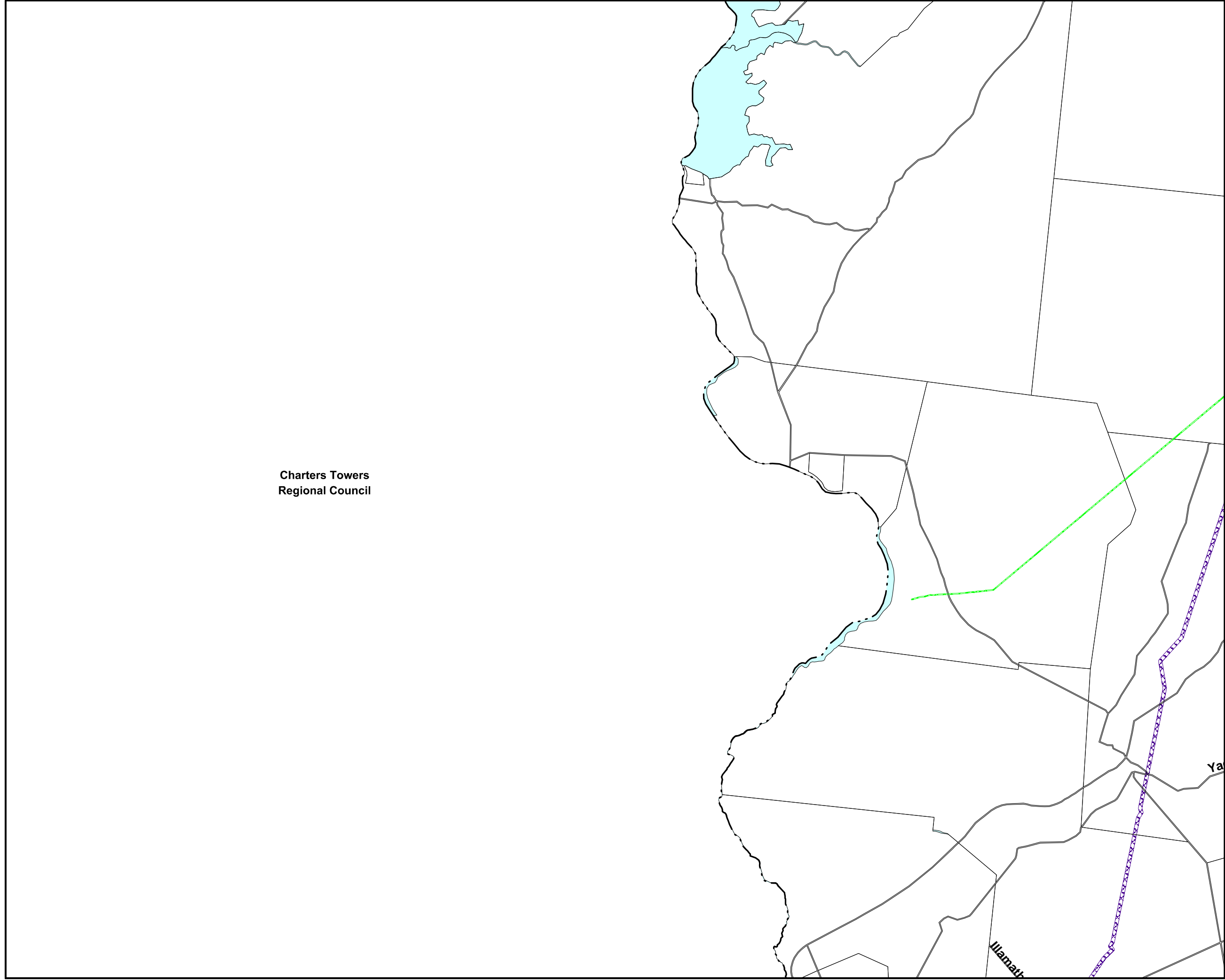


Charters Towers Regional Council

Burdekin Dam

Mt. McConnel Road

Scartwater Road



Charters Towers
Regional Council



WRC Planning
Scheme
Infrastructure
overlay

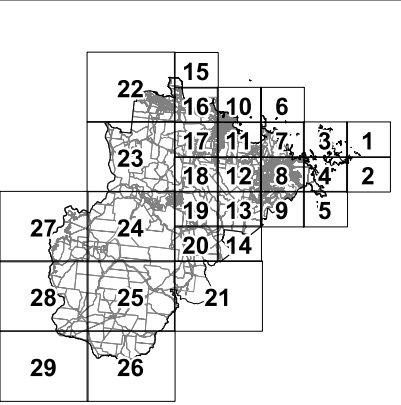
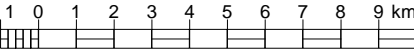
- Legend**
- Waste management facility
 - Waste management facility buffer
 - Waste water treatment facility
 - Waste water treatment facility buffer
 - Water treatment facility
 - Bulk water supply buffer
 - Substation buffer
 - Major electricity infrastructure
 - Petroleum pipeline buffer

- General information**
- Local government boundary
 - DCDB parcel boundary
 - Road reserve
 - Waterbody

This data set is an extract from Queensland's digital cadastral Database. Use of this data set may be approved with the written Permission of the Director General, Department of Natural Resources and Mines, 2014, 61 Merry Street, Brisbane, 4000, Queensland, Australia.
© The State of Queensland (Dept. of Natural Resources and Mines, 2014).
No Liability accepted for any loss or damage that may arise from the use of Or reliance of this data.
© State of Queensland (Department of State Development, Infrastructure and Planning) 2014
© State of Queensland (Department of Natural Resources and Mines) 2014.
© Ergon Energy Corporation Limited 2014

Map 2
Utility infrastructure

Date: 27/07/2015
Approx Scale @ A3: 1: 200 000





WRC Planning Scheme Infrastructure overlay

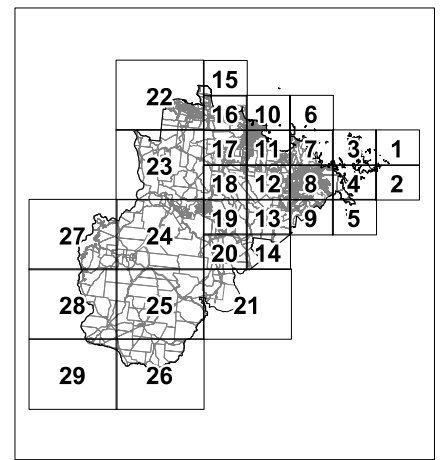
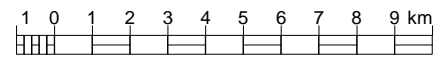
- Legend**
- Waste management facility
 - Waste management facility buffer
 - Waste water treatment facility
 - Waste water treatment facility buffer
 - Water treatment facility
 - Bulk water supply buffer
 - Substation buffer
 - Major electricity infrastructure
 - Petroleum pipeline buffer
- General information**
- Local government boundary
 - DCDB parcel boundary
 - Road reserve
 - Waterbody

This data set is an extract from Queensland's digital cadastral Database. Use of this data set may be approved with the written Permission of the Director General, Department of Natural Resources and Mines, 2014, 61 Merry Street, Brisbane, 4000, Queensland, Australia. © The State of Queensland (Dept. of Natural Resources and Mines, 2014. No Liability accepted for any loss or damage that may arise from the use of Or reliance of this data. © State of Queensland (Department of State Development, Infrastructure and Planning) 2014 © State of Queensland (Department of Natural Resources and Mines) 2014. © Ergon Energy Corporation Limited 2014

Isaac Regional Council

Map 2 Utility infrastructure

Date: 27/07/2015
Approx Scale @ A3: 1: 200 000



Overlay Map - INF2 - 29