

**WRC Planning Scheme**

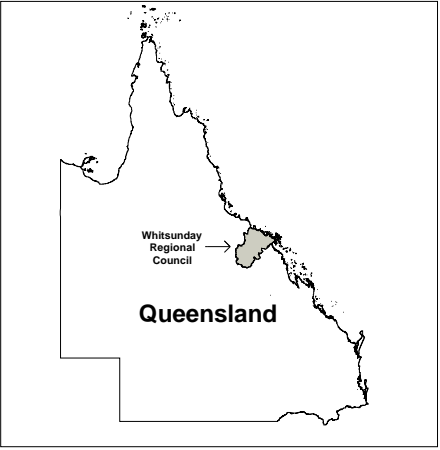
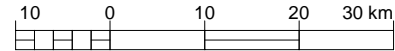
**Legend**

- State controlled road
- Railway network
- Local government boundaries
- Whitsunday Regional Council area
- Waterbody

This data set is an extract from Queensland's digital cadastral Database. Use of this data set may be approved with the written Permission of the Director General, Department of Natural Resources and Mines, 2014. 61 Merry Street, Brisbane, 4000, Queensland, Australia. © The State of Queensland (Dept. of Natural Resources and Mines, 2014. No Liability accepted for any loss or damage that may arise from the use of Or reliance of this data.

**Local government planning scheme area and context**

**Date: 10/10/2014**  
**Approx Scale @ A3: 1: 800 000**



Overview map - WRC - 01



# WRC Planning Scheme Strategic Framework Map

**Legend**

**Settlement pattern**

Urban area

Industry area

Future urban area

Future industry area

Rural

Rural residential

Nature conservation and open space

**Centre hierarchy**

Major centre

District centre

Local centre

**Contextual information**

Investigation area

Railway network

State controlled road

Railway station

Airport

Port

Abbot Point State Development Area

Galilee Basin State Development Area

**General information**

LGA Boundary

Road reserve

Waterbody

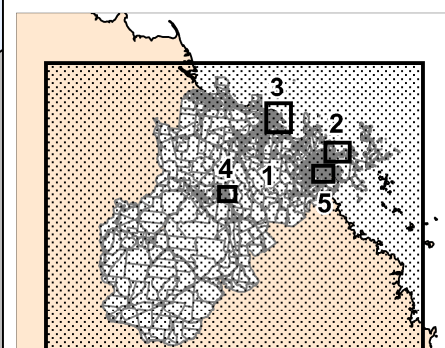
This data set is an extract from Queensland's digital cadastral Database. Use of this data set may be approved with the written Permission of the Director General, Department of Natural Resources and Mines, 2014. 61 Merry Street, Brisbane, 4000, Queensland, Australia  
© The State of Queensland (Dept. of Natural Resources and Mines, 2014).  
No Liability accepted for any loss or damage that may arise from the use of Or reliance of this data.

Date: 06/03/2015

Approx Scale @ A3: 1: 750 000

02550

kilometers





WRC Planning Scheme Strategic Framework Map

**Legend**

**Settlement pattern**

- Urban area
- Industry area
- Future urban area
- Future industry area
- Rural
- Rural residential
- Nature conservation and open space

**Centre hierarchy**

- Major centre
- District centre
- Local centre

**Contextual information**

- Investigation area
- Railway network
- State controlled road
- Railway station
- Airport
- Port

**General information**

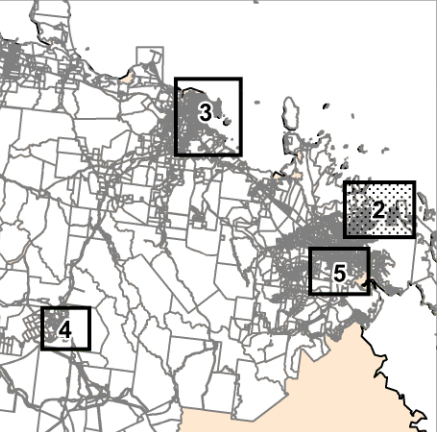
- LGA Boundary
- Road reserve
- Waterbody

This data set is an extract from Queensland's digital cadastral Database. Use of this data set may be approved with the written Permission of the Director General, Department of Natural Resources and Mines, 2014, 61 Merry Street, Brisbane, 4000, Queensland, Australia © The State of Queensland (Dept. of Natural Resources and Mines, 2014). No Liability accepted for any loss or damage that may arise from the use of Or reliance of this data.

Date: 06/03/2015

Approx Scale @ A3: 1: 50 000

0 2 4 kilometers



Strategic Framework Map - SFM - 02





# WRC Planning Scheme Strategic Framework Map

**Legend**  
**Settlement pattern**

- Urban area
- Industry area
- Future urban area
- Future industry area
- Rural
- Rural residential
- Nature conservation and open space

**Centre hierarchy**

- Major centre
- District centre
- Local centre

**Contextual information**

- Investigation area
- Railway network
- State controlled road
- Railway station
- Airport
- Port

**General information**

- LGA Boundary
- Road reserve
- Waterbody

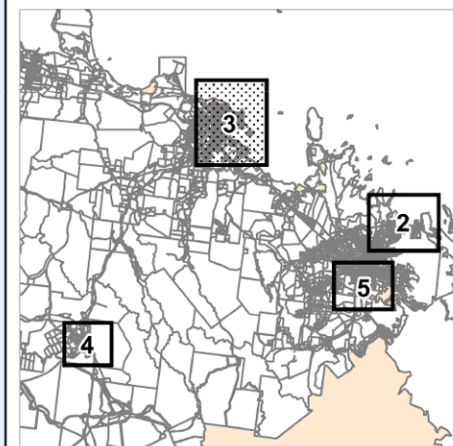
This data set is an extract from Queensland's digital cadastral Database. Use of this data set may be approved with the written Permission of the Director General, Department of Natural Resources and Mines, 2014. 61 Merry Street, Brisbane, 4000, Queensland, Australia © The State of Queensland (Dept. of Natural Resources and Mines, 2014. No Liability accepted for any loss or damage that may arise from the use of Or reliance of this data.

Date: 06/03/2015

Approx Scale @ A3 1: 50 000

024

kilometers



Strategic Framework Map - SFM - 03



# WRC Planning Scheme Strategic Framework Map

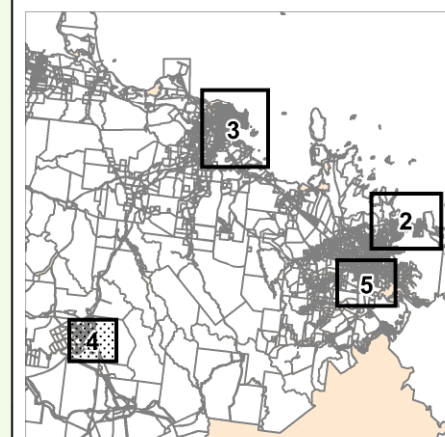
- Legend**
- Settlement pattern**
- Urban area
  - Industry area
  - Future urban area
  - Future industry area
  - Rural
  - Rural residential
  - Nature conservation and open space
- Centre hierarchy**
- Major centre
  - District centre
  - Local centre
- Contextual information**
- Investigation area
  - Railway network
  - State controlled road
  - Railway station
  - Airport
  - Port
- General information**
- LGA Boundary
  - Road reserve
  - Waterbody

This data set is an extract from Queensland's digital cadastral Database. Use of this data set may be approved with the written Permission of the Director General, Department of Natural Resources and Mines, 2014, 61 Merry Street, Brisbane, 4000, Queensland, Australia  
© The State of Queensland (Dept. of Natural Resources and Mines, 2014). No Liability accepted for any loss or damage that may arise from the use of Or reliance of this data.

Date: 06/03/2015



Approx Scale @ A3: 1: 25 000



Strategic Framework Map - SFM - 04





# WRC Planning Scheme Strategic Framework Map

**Legend**

**Settlement pattern**

Urban area

Industry area

Future urban area

Future industry area

Rural

Rural residential

Nature conservation and open space

**Centre hierarchy**

Major centre

District centre

Local centre

**Contextual information**

Investigation area

Railway network

State controlled road

Railway station

Airport

Port

**General information**

LGA Boundary

Road reserve

Waterbody

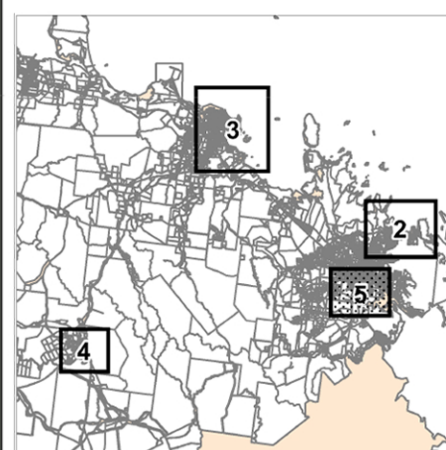
This data set is an extract from Queensland's digital cadastral Database. Use of this data set may be approved with the written Permission of the Director General, Department of Natural Resources and Mines, 2014. 61 Merry Street, Brisbane, 4000, Queensland, Australia © The State of Queensland (Dept. of Natural Resources and Mines, 2014. No Liability accepted for any loss or damage that may arise from the use of Or reliance of this data.

Date: 06/03/2015

Approx Scale @ A3: 1: 50 000

024

kilometers



Strategic Framework Map - SFM - 05