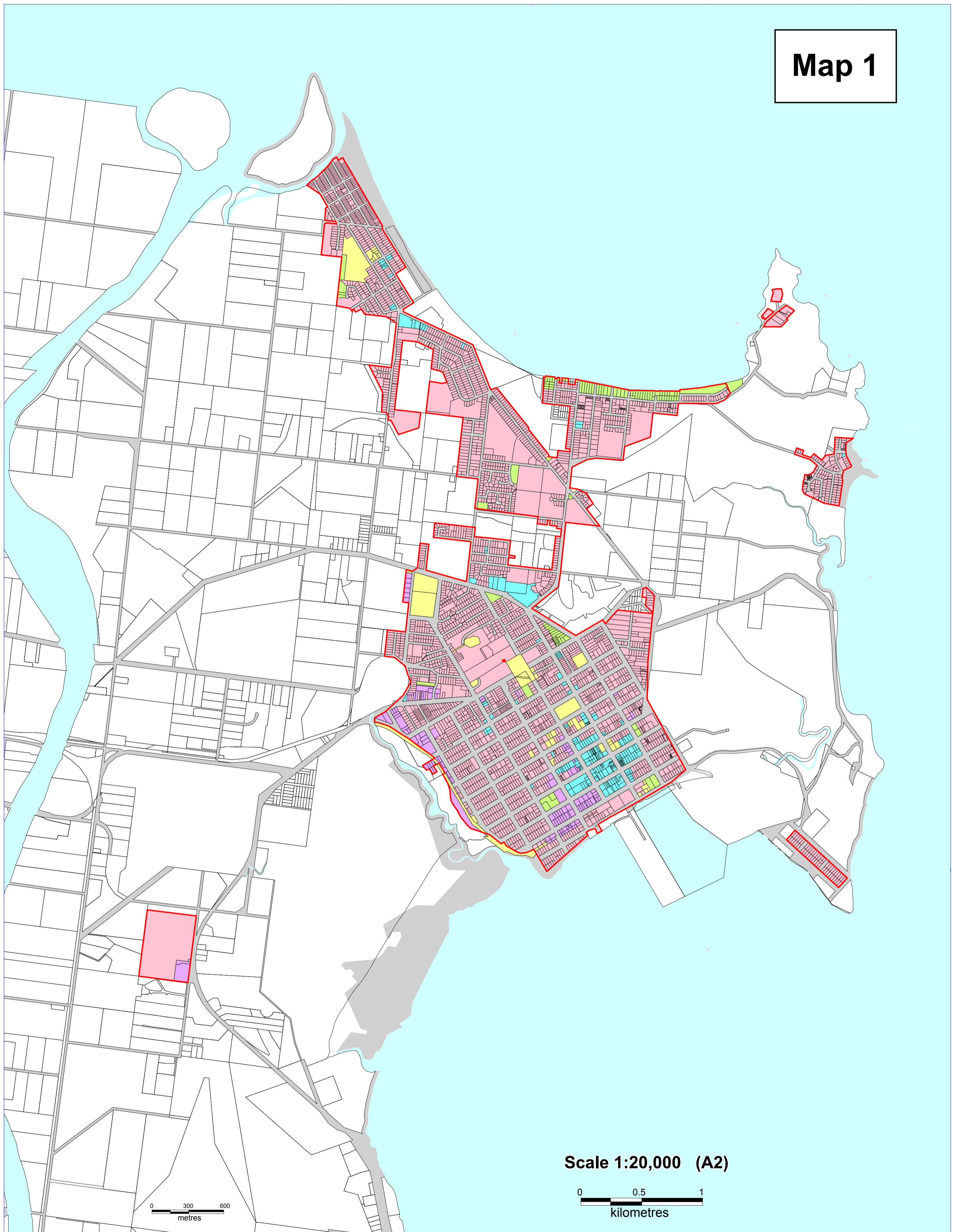
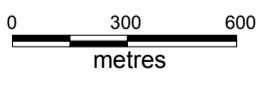
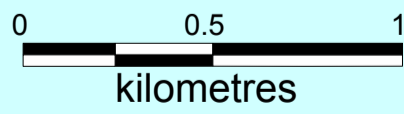


Map 1



Scale 1:20,000 (A2)



LEGEND

- PIA Boundary
- Planning Area Zones**
- Business
- Industrial
- Open Space
- Residential
- Rural
- Special Purpose

Created By:
L Russo

Date Created:
12/05/2010

Map Scale:
Scale 1: 20,000 (A2)

Date Plotted:
12/05/2010

Title:
Map 1 - Bowen PIA

THIS DATA SET IS AN EXTRACT FROM QUEENSLAND'S DIGITAL CADASTRAL DATABASE. USE OF THIS DATA SET MAY BE APPROVED WITH THE WRITTEN PERMISSION OF THE DIRECTOR GENERAL, DEPARTMENT OF NATURAL RESOURCES AND WATER, 2008. LOCKED BAG 40, COORPAROO DELIVERY CENTRE, 4151, QUEENSLAND, AUSTRALIA. © THE STATE OF QUEENSLAND (DEPT OF NATURAL RESOURCES AND WATER) 2008. NO LIABILITY ACCEPTED FOR ANY LOSS OR DAMAGE THAT MAY ARISE FROM THE USE OF OR RELIANCE ON THIS DATA.

