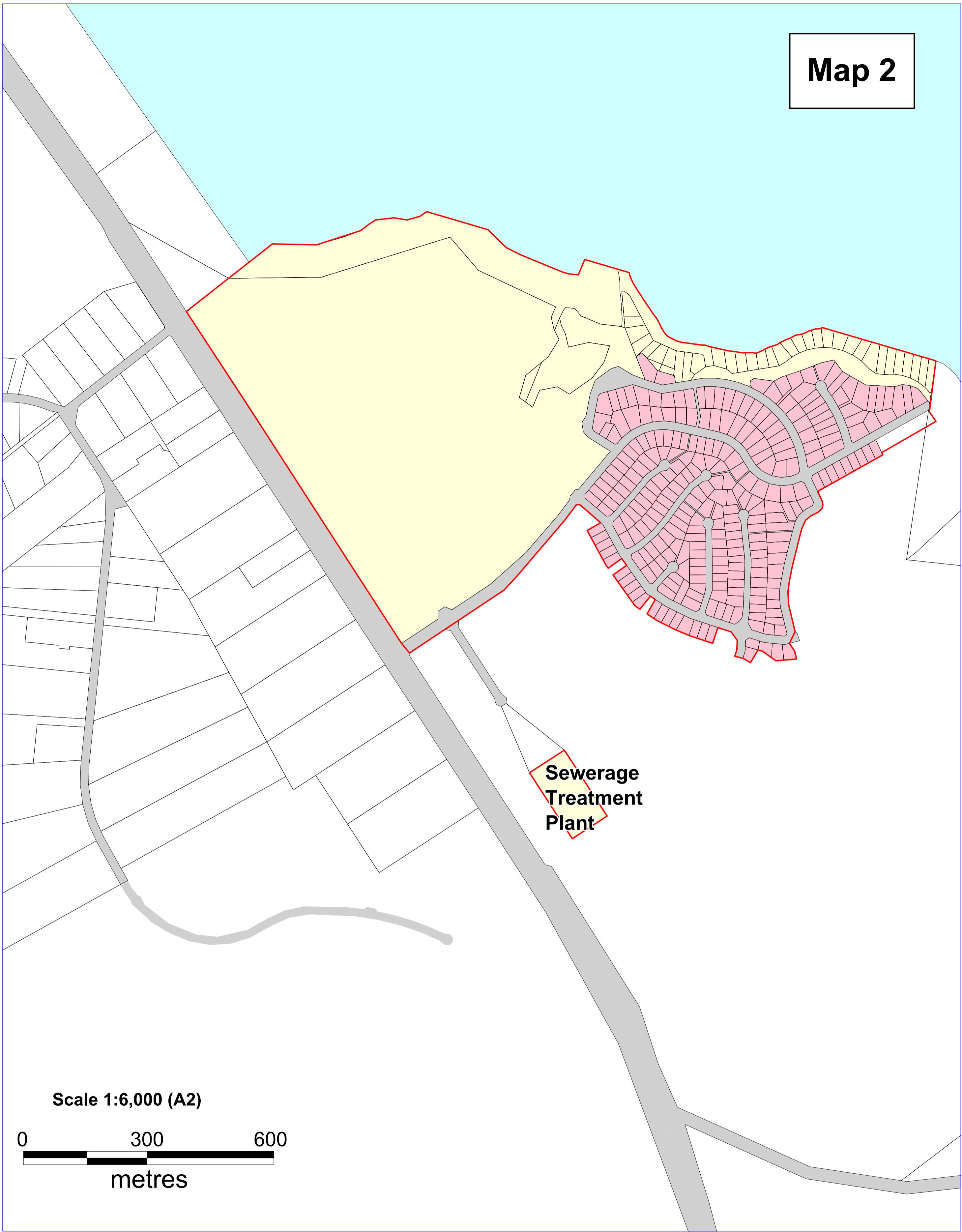

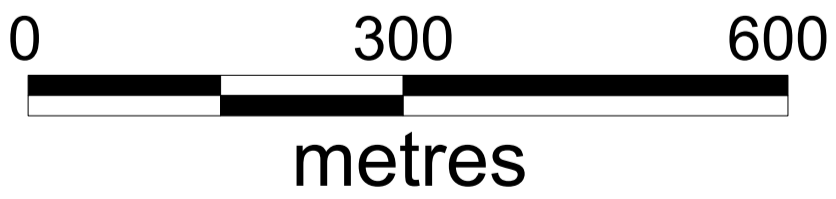


# Map 2



Scale 1:6,000 (A2)



<b>LEGEND</b>
PIA Boundary
<b>Planning Area Zones</b>
Business
Industrial
Open Space
Residential
Rural
Special Purpose

Created By:  
**L Russo**

Date Created:  
**12/05/2010**

Map Scale:  
**Scale 1: 6,000 (A2)**

Date Plotted:  
**12/05/2010**

**Title:**  
**Map 2: Whitsunday Shores PIA**

THIS DATA SET IS AN EXTRACT FROM QUEENSLAND'S DIGITAL CADASTRAL DATABASE. USE OF THIS DATA SET MAY BE APPROVED WITH THE WRITTEN PERMISSION OF THE DIRECTOR GENERAL, DEPARTMENT OF NATURAL RESOURCES AND WATER, 2008. LOCKED BAG 40, COORPAROO DELIVERY CENTRE, 4151, QUEENSLAND, AUSTRALIA. © THE STATE OF QUEENSLAND (DEPT OF NATURAL RESOURCES AND WATER) 2008. NO LIABILITY ACCEPTED FOR ANY LOSS OR DAMAGE THAT MAY ARISE FROM THE USE OF OR RELIANCE ON THIS DATA.