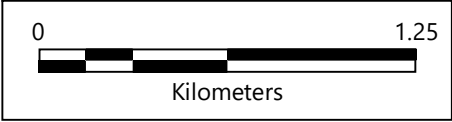


**Whitsunday Regional Council
Bowen Water Area
2025- 2026**

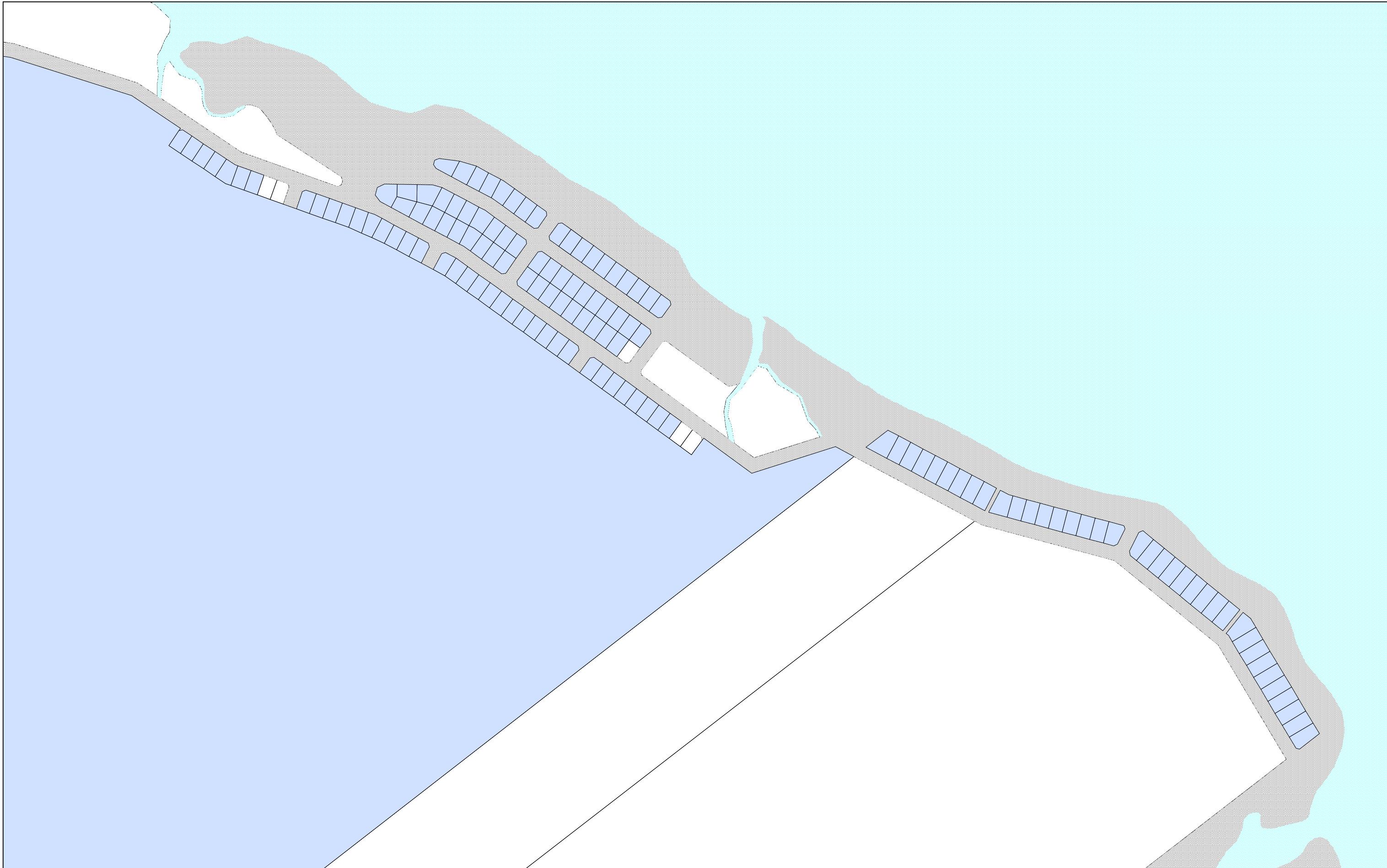


**Date Created: 12/05/2025
Map Scale 1:25,000 (A3)**



Legend	
	Priority Infrastructure Area
	Declared Water Service Area
	Special Water Supply Agreement
	Land Parcel
	Road Reserve
	Water Body

This map is a representation of the information currently held by Whitsunday Regional Council and contains data extracted from Queensland's Digital Cadastral Database. Use of this data set may be approved with the written permission of the Director General, Department of Natural Resources and Mines. © The State of Queensland (Dept of Natural Resources and Mines). No liability accepted for any loss or damage that may arise from the use of or reliance on this data.



Whitsunday Regional Council
Heronvale Water Area
2025 - 2026

Date Created: 12/05/2025
Map Scale 1:5,000 (A3)

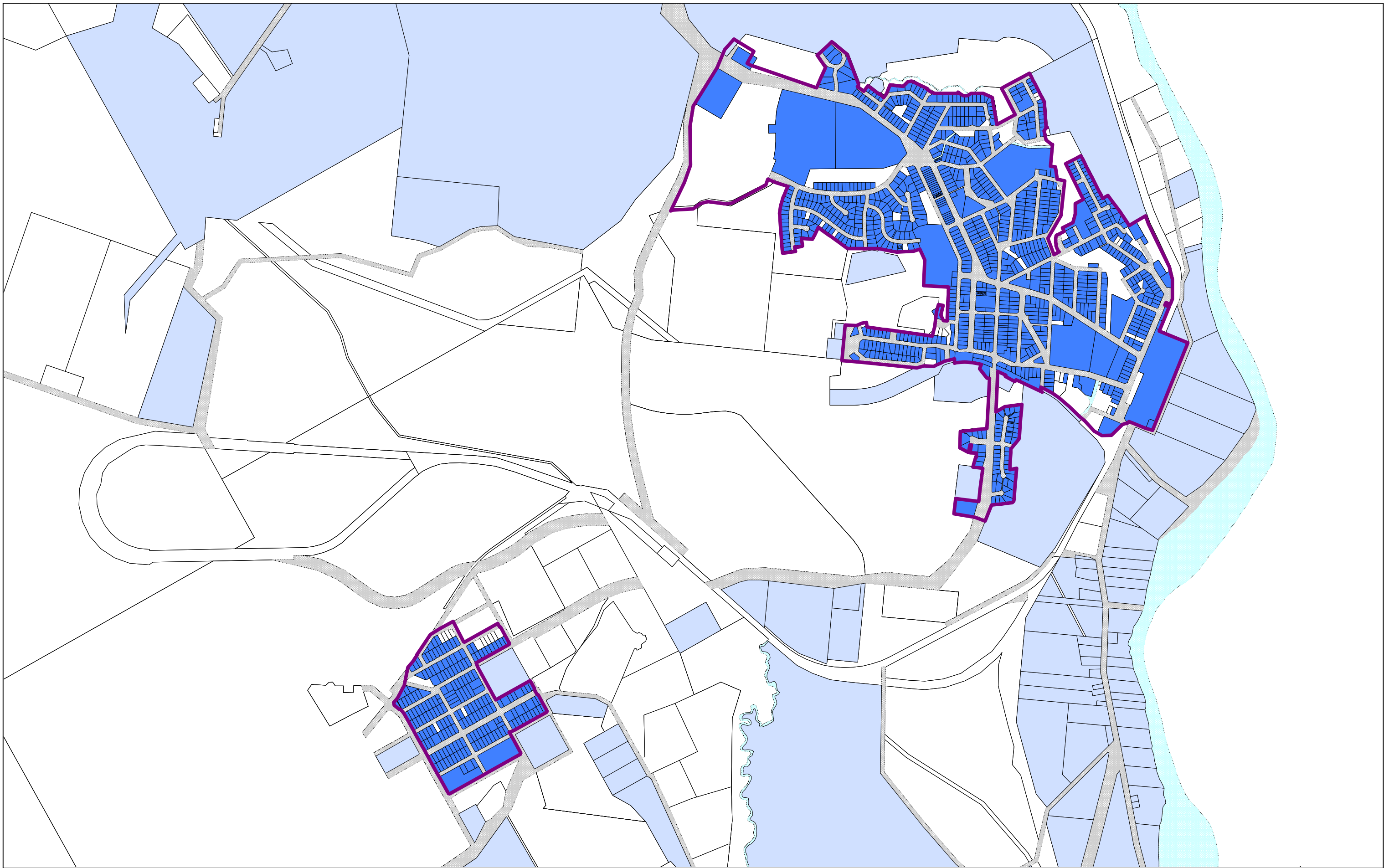
File Path: M:\Maps\DeclaredAreas\2025-2026\Water\Declared_Areas_Water_2025_2026.pdf



Legend	
	Priority Infrastructure Area
	Declared Water Service Area
	Special Water Supply Agreement
	Land Parcel
	Road Reserve
	Water Body



This map is a representation of the information currently held by Whitsunday Regional Council and contains data extracted from Queensland's Digital Cadastral Database. Use of this data set may be approved with the written permission of the Director General, Department of Natural Resources and Mines. © The State of Queensland (Dept of Natural Resources and Mines). No liability accepted for any loss or damage that may arise from the use of or reliance on this data.



**Whitsunday Regional Council
Collinsville & Scottville Water Area
2025 - 2026**

Date Created: 12/05/2025

Map Scale 1:17,500 (A3)

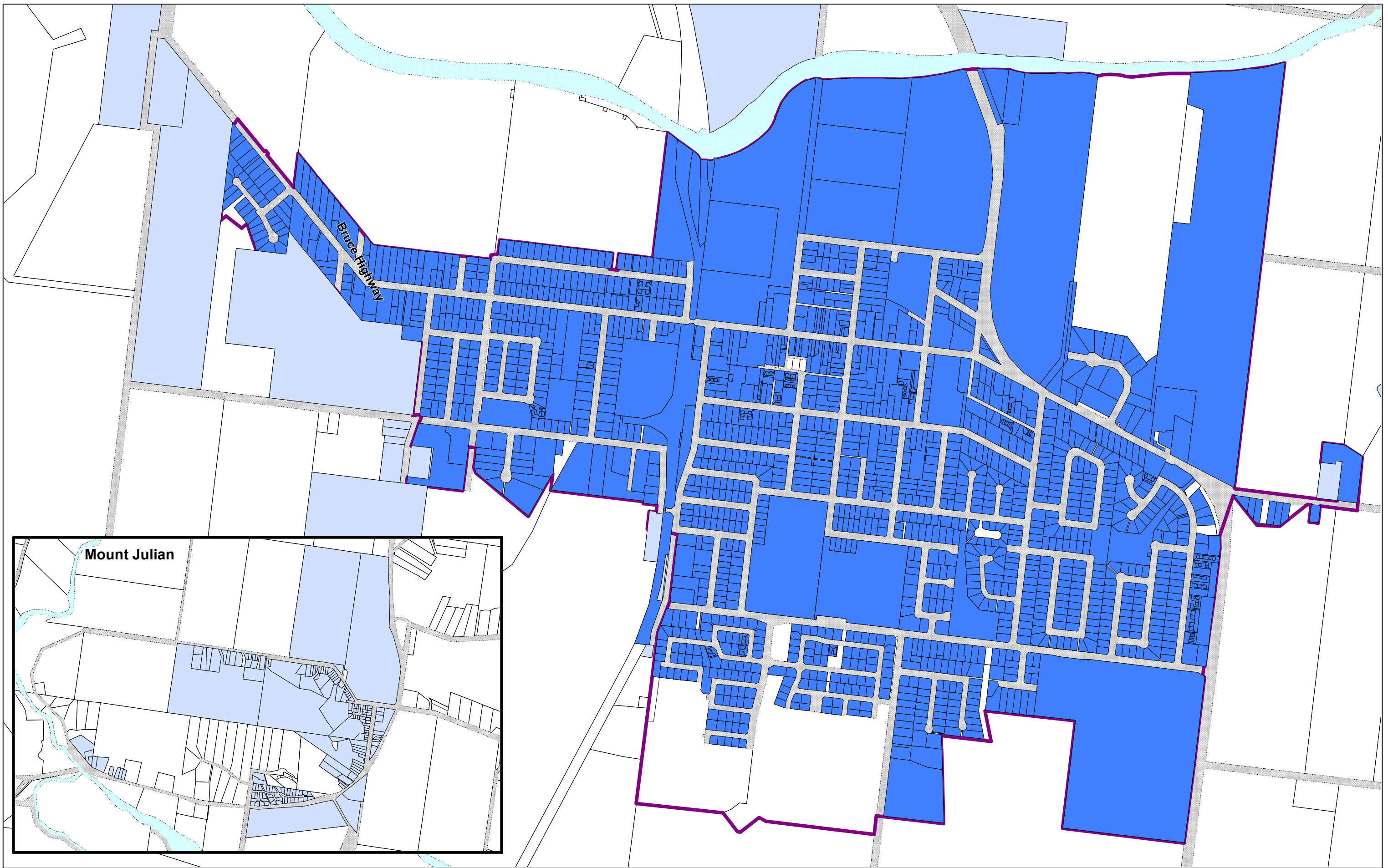


Legend	
	Priority Infrastructure Area
	Declared Water Service Area
	Special Water Supply Agreement
	Land Parcel
	Road Reserve
	Water Body



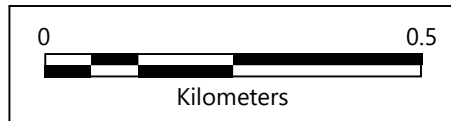
This map is a representation of the information currently held by Whitsunday Regional Council and contains data extracted from Queensland's Digital Cadastral Database. Use of this data set may be approved with the written permission of the Director General, Department of Natural Resources and Mines. © The State of Queensland (Dept of Natural Resources and Mines). No liability accepted for any loss or damage that may arise from the use of or reliance on this data.

File Path: M:\Maps\DeclaredAreas\2025-2026\Water\Declared_Areas_Water_2025_2026.pdf



**Whitsunday Regional Council
Proserpine & Mount Julian
Water Area
2025 - 2026**

Date Created: 12/05/2025
Map Scale 1:10,000 (A3)

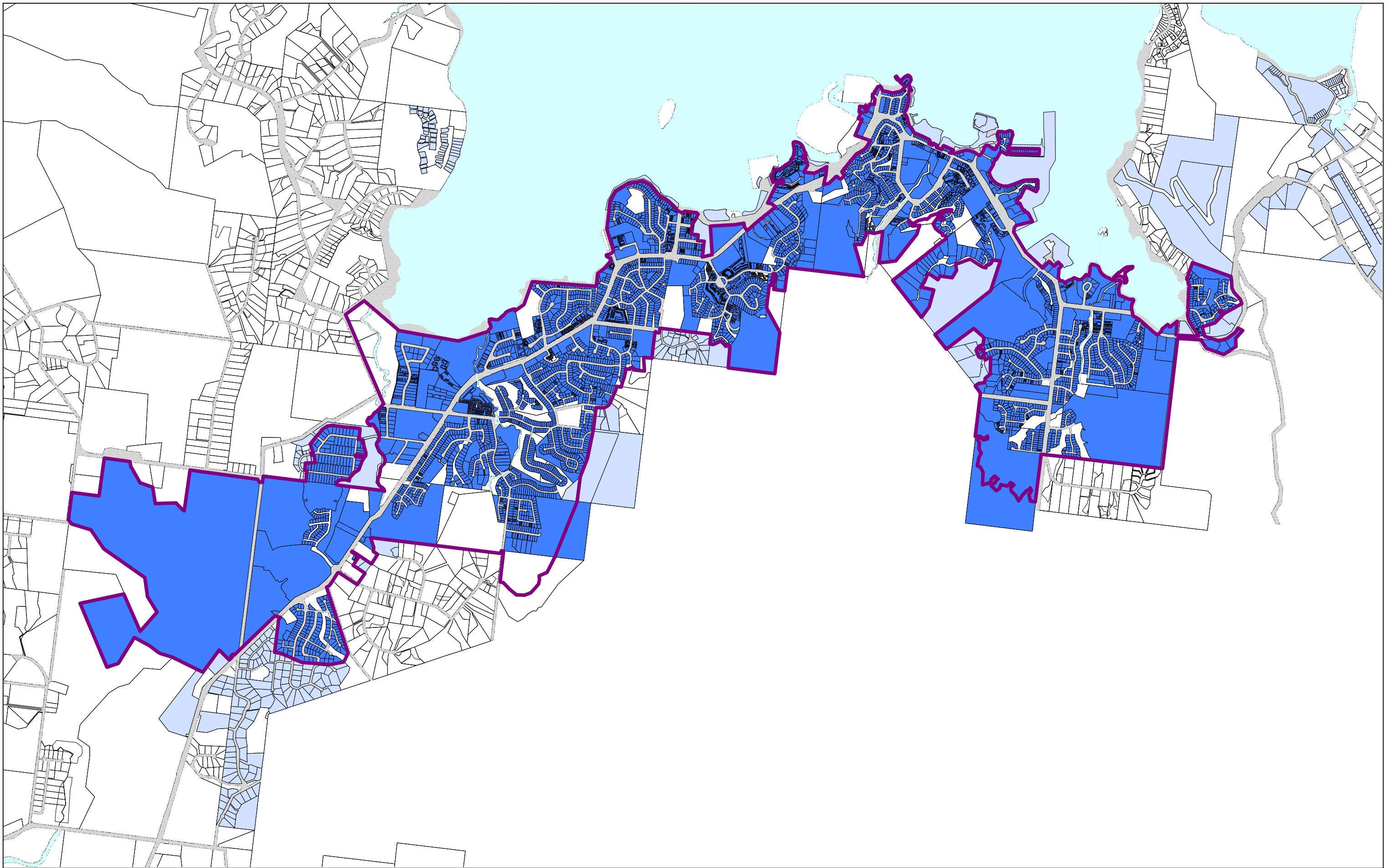


Legend	
	Priority Infrastructure Area
	Declared Water Service Area
	Special Water Supply Agreement
	Land Parcel
	Road Reserve
	Water Body



This map is a representation of the information currently held by Whitsunday Regional Council and contains data extracted from Queensland's Digital Cadastral Database. Use of this data set may be approved with the written permission of the Director General, Department of Natural Resources and Mines. © The State of Queensland (Dept of Natural Resources and Mines). No liability accepted for any loss or damage that may arise from the use of or reliance on this data.

File Path: M:\Maps\DeclaredAreas\2025-2026\Water\Declared_Areas_Water_2025_2026.pdf



Whitsunday Regional Council
Whitsunday Water Area
2025 - 2026

Date Created: 12/05/2025
Map Scale 1:30,000 (A3)

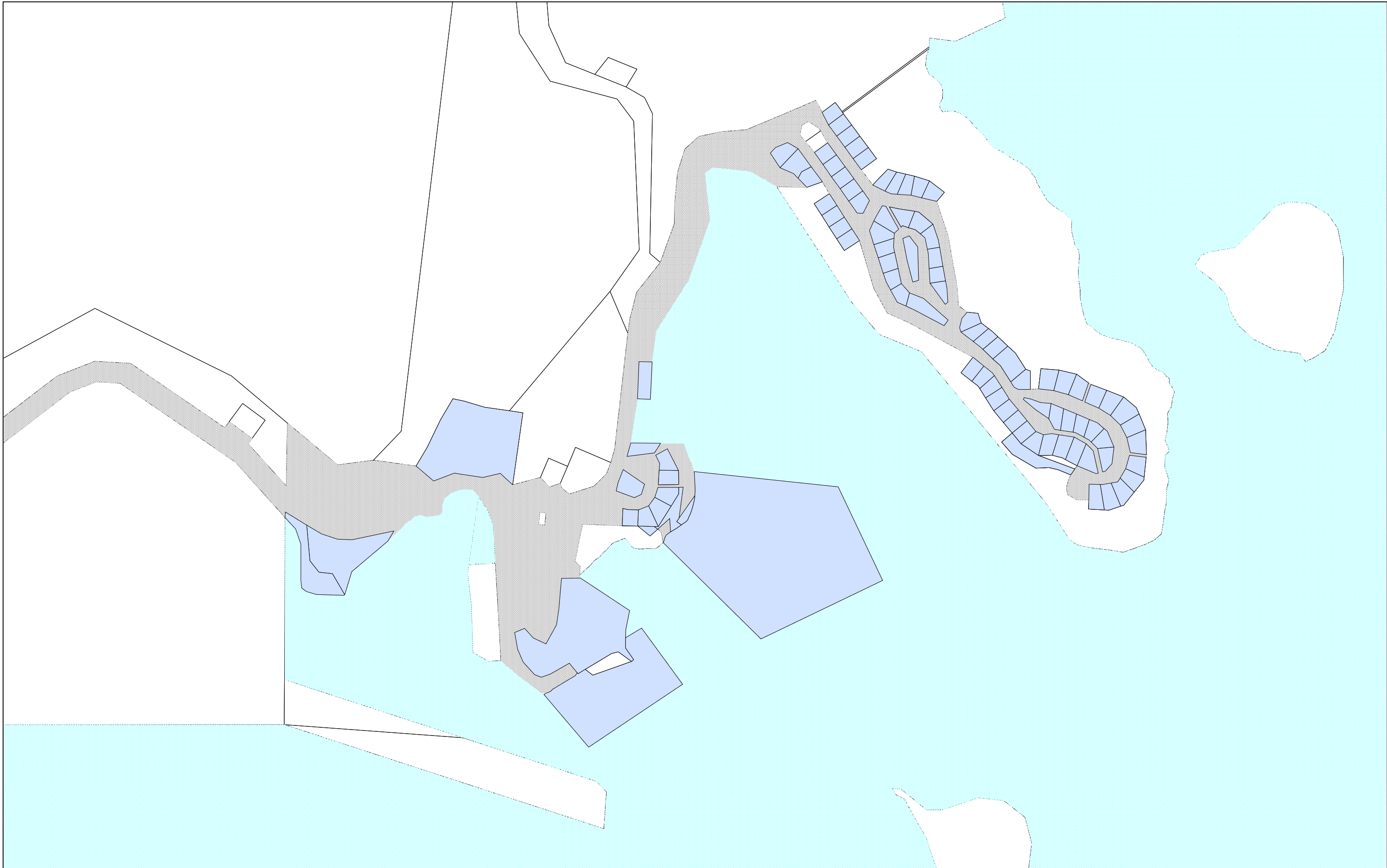
File Path: M:\Maps\DeclaredAreas\2025-2026\Water\Declared_Areas_Water_2025_2026.pdf



Legend	
	Priority Infrastructure Area
	Declared Water Service Area
	Special Water Supply Agreement
	Land Parcel
	Road Reserve
	Water Body



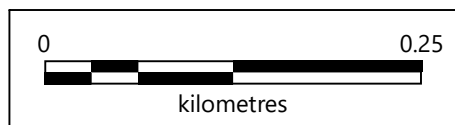
This map is a representation of the information currently held by Whitsunday Regional Council and contains data extracted from Queensland's Digital Cadastral Database. Use of this data set may be approved with the written permission of the Director General, Department of Natural Resources and Mines. © The State of Queensland (Dept of Natural Resources and Mines). No liability accepted for any loss or damage that may arise from the use of or reliance on this data.









Whitsunday Regional Council
Shute Harbour Water Area
2025 - 2026

Date Created: 12/05/2025
Map Scale 1:5,000 (A3)

File Path: M:\Maps\DeclaredAreas\2025-2026\Water\Declared_Areas_Water_2025_2026.pdf



Legend	
	Priority Infrastructure Area
	Declared Water Service Area
	Special Water Supply Agreement
	Land Parcel
	Road Reserve
	Water Body



This map is a representation of the information currently held by Whitsunday Regional Council and contains data extracted from Queensland's Digital Cadastral Database. Use of this data set may be approved with the written permission of the Director General, Department of Natural Resources and Mines. © The State of Queensland (Dept of Natural Resources and Mines). No liability accepted for any loss or damage that may arise from the use of or reliance on this data.